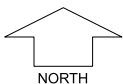


CLARVALE STAGE 3



SCALE 1:1250

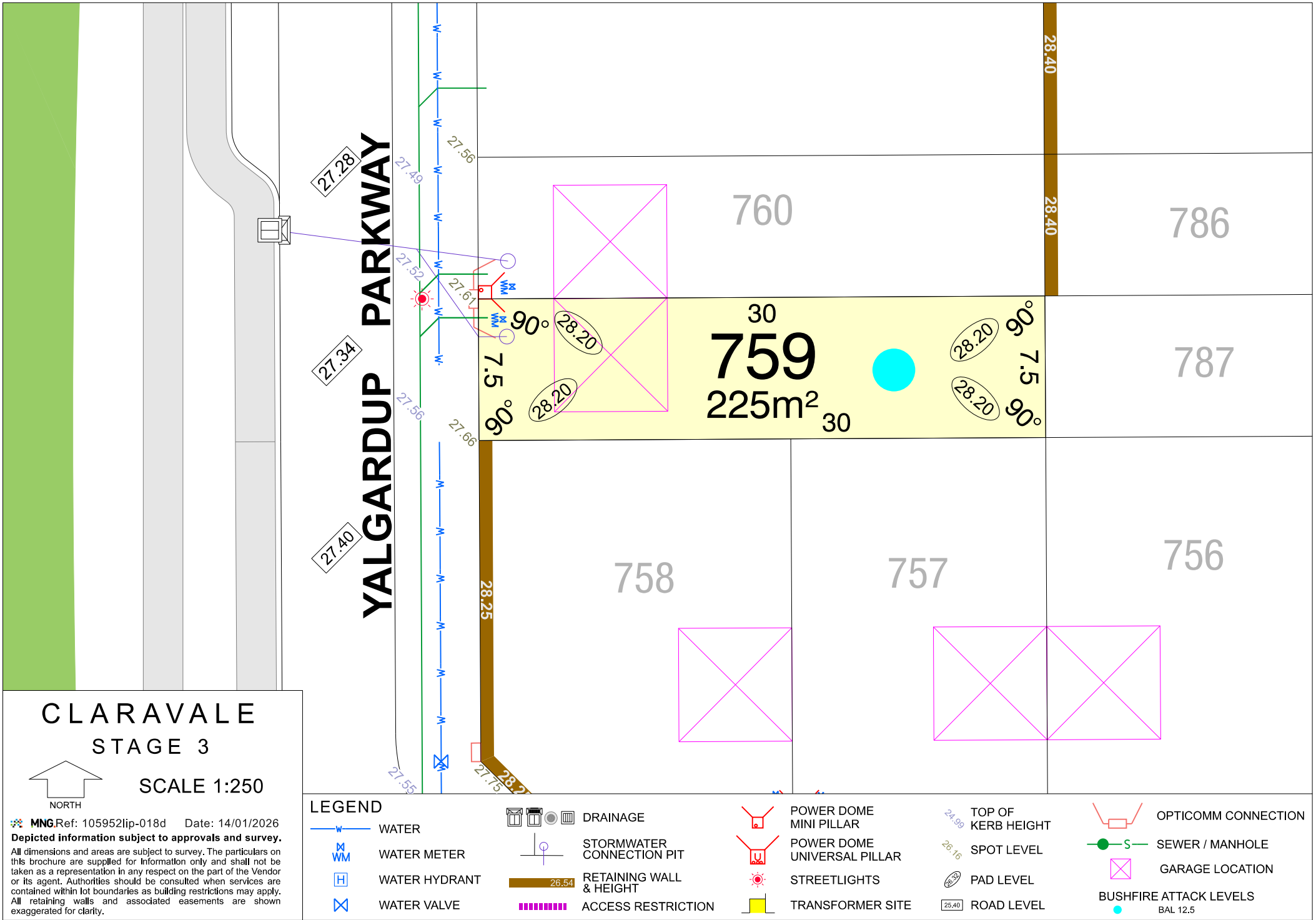
MNG Ref: 105952lip-018d Date: 14/01/2026
Deplcted Information subject to approvals and survey.
 All dimensions and areas are subject to survey. The particulars on this brochure are supplied for information only and shall not be taken as a representation in any respect on the part of the Vendor or its agent. Authorities should be consulted when services are contained within lot boundaries as building restrictions may apply. All retaining walls and associated easements are shown exaggerated for clarity.

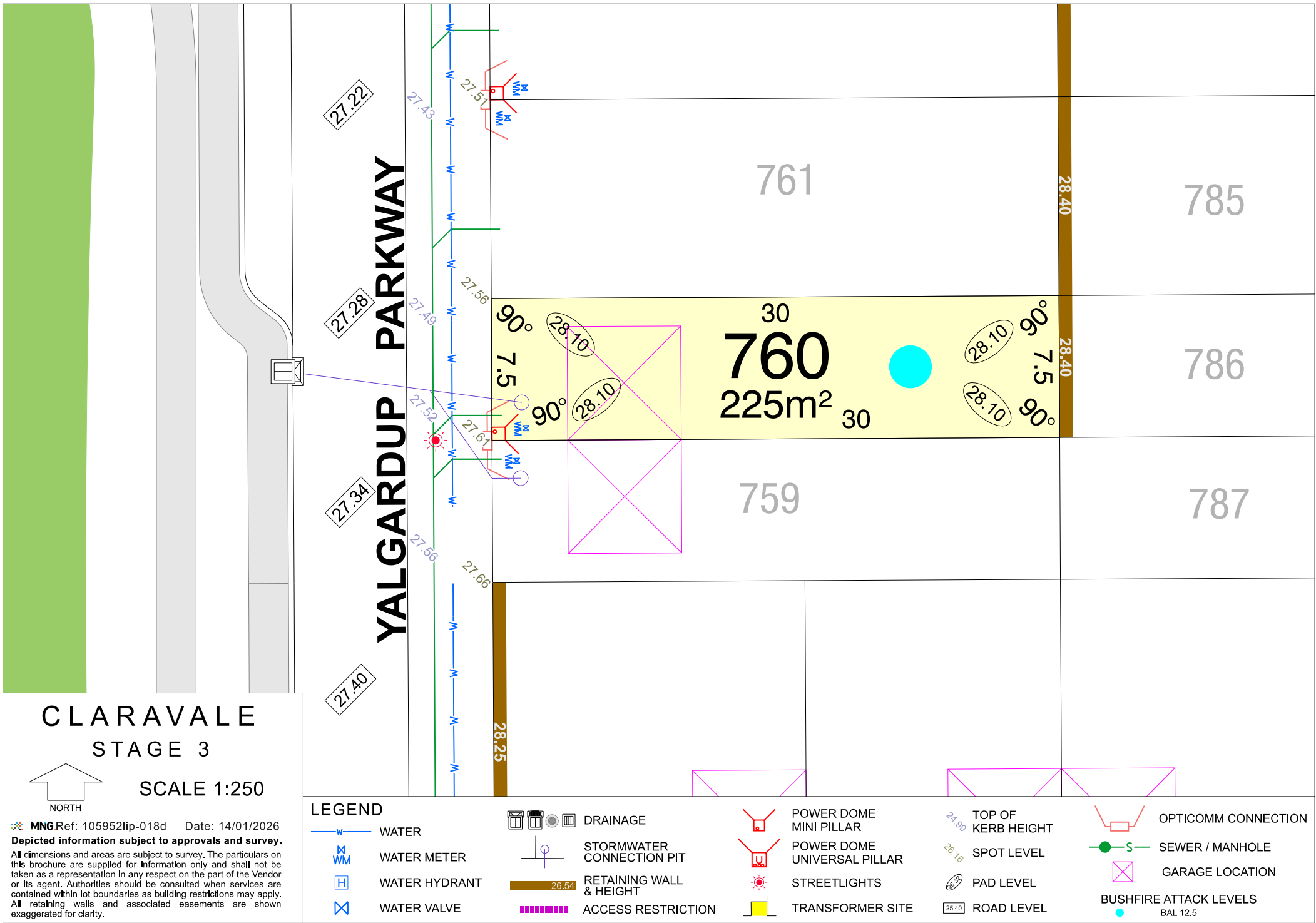
LEGEND

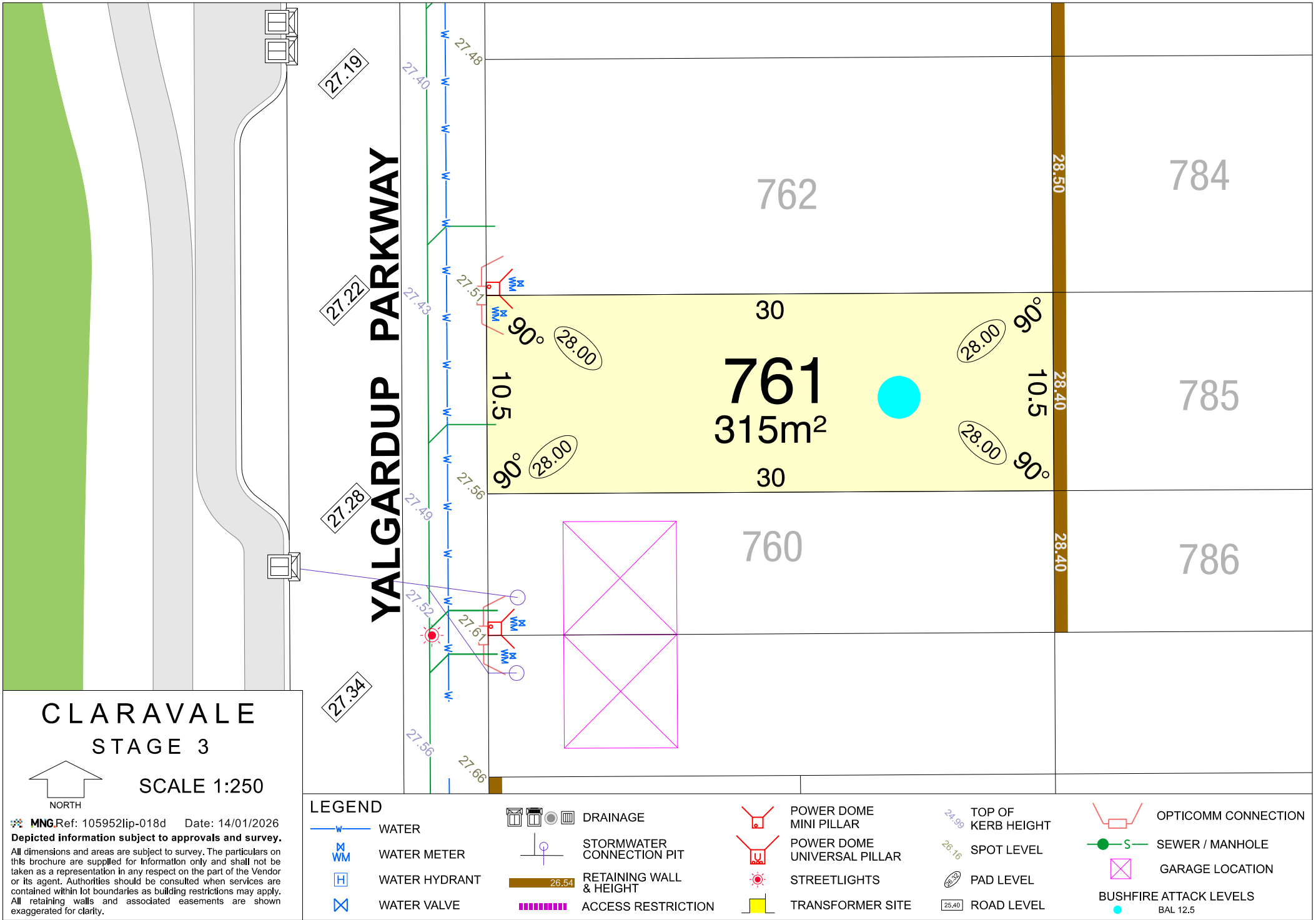
- WATER
- WATER METER
- WATER HYDRANT
- WATER VALVE
- DRAINAGE
- STORMWATER CONNECTION PIT

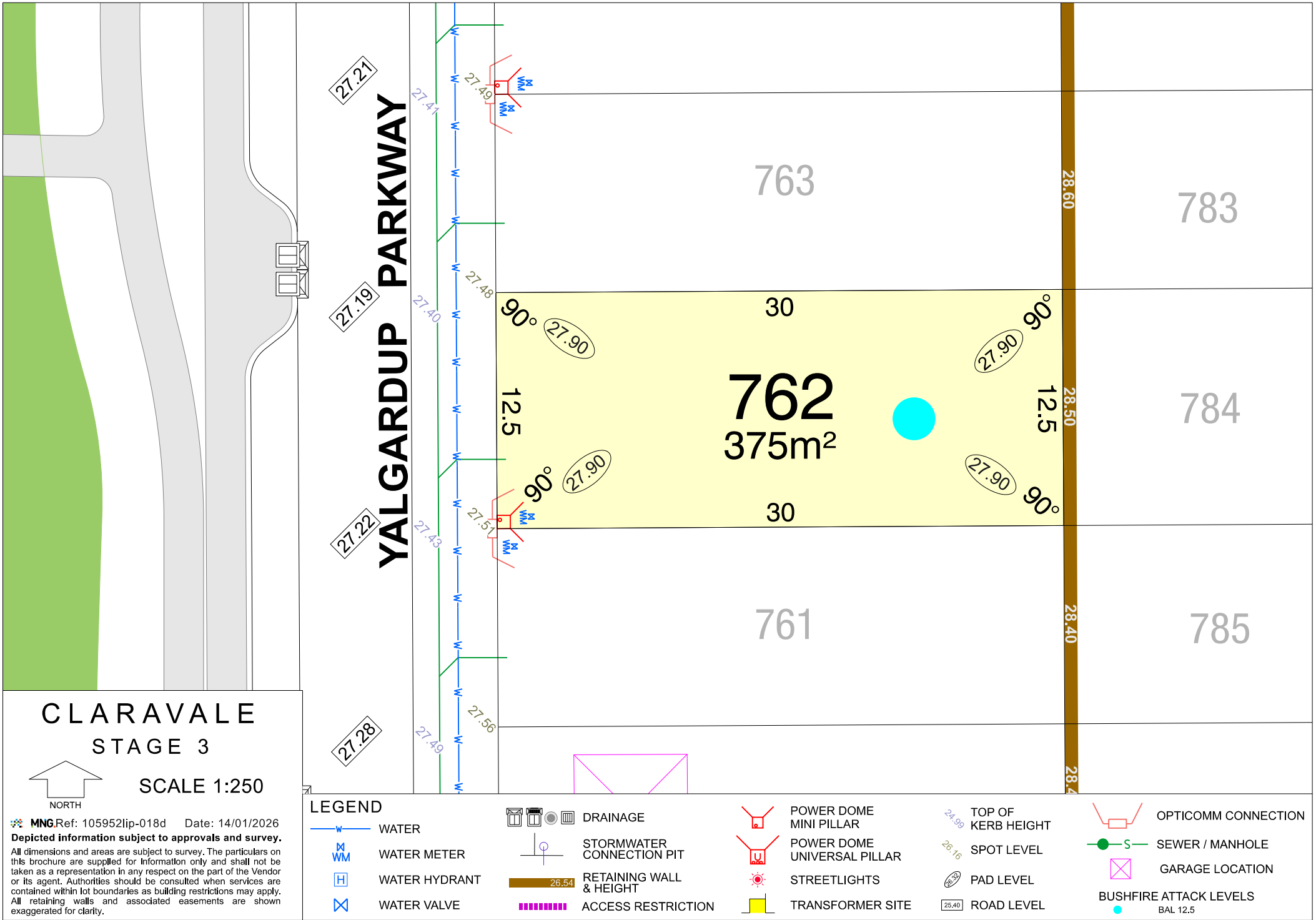
- POWER DOME MINI PILLAR
- POWER DOME UNIVERSAL PILLAR
- STREETLIGHTS
- TRANSFORMER SITE
- SEWER / MANHOLE
- RETAINING WALL & HEIGHT
- GARAGE LOCATION

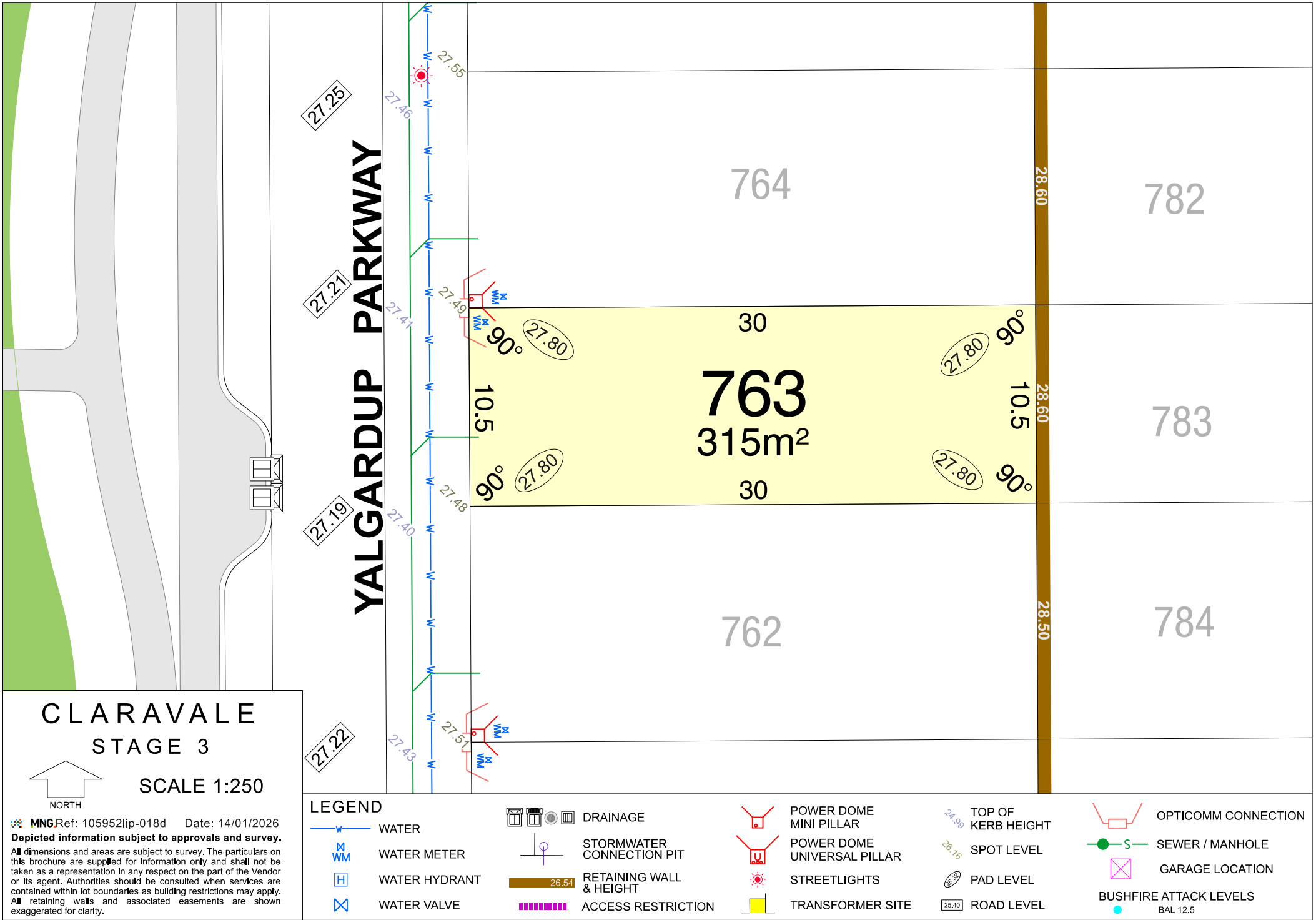
- TOP OF KERB HEIGHT
- SPOT LEVEL
- PAD LEVEL
- ROAD LEVEL
- OPTICOMM CONNECTION
- ACCESS RESTRICTION
- BUSHFIRE ATTACK LEVEL

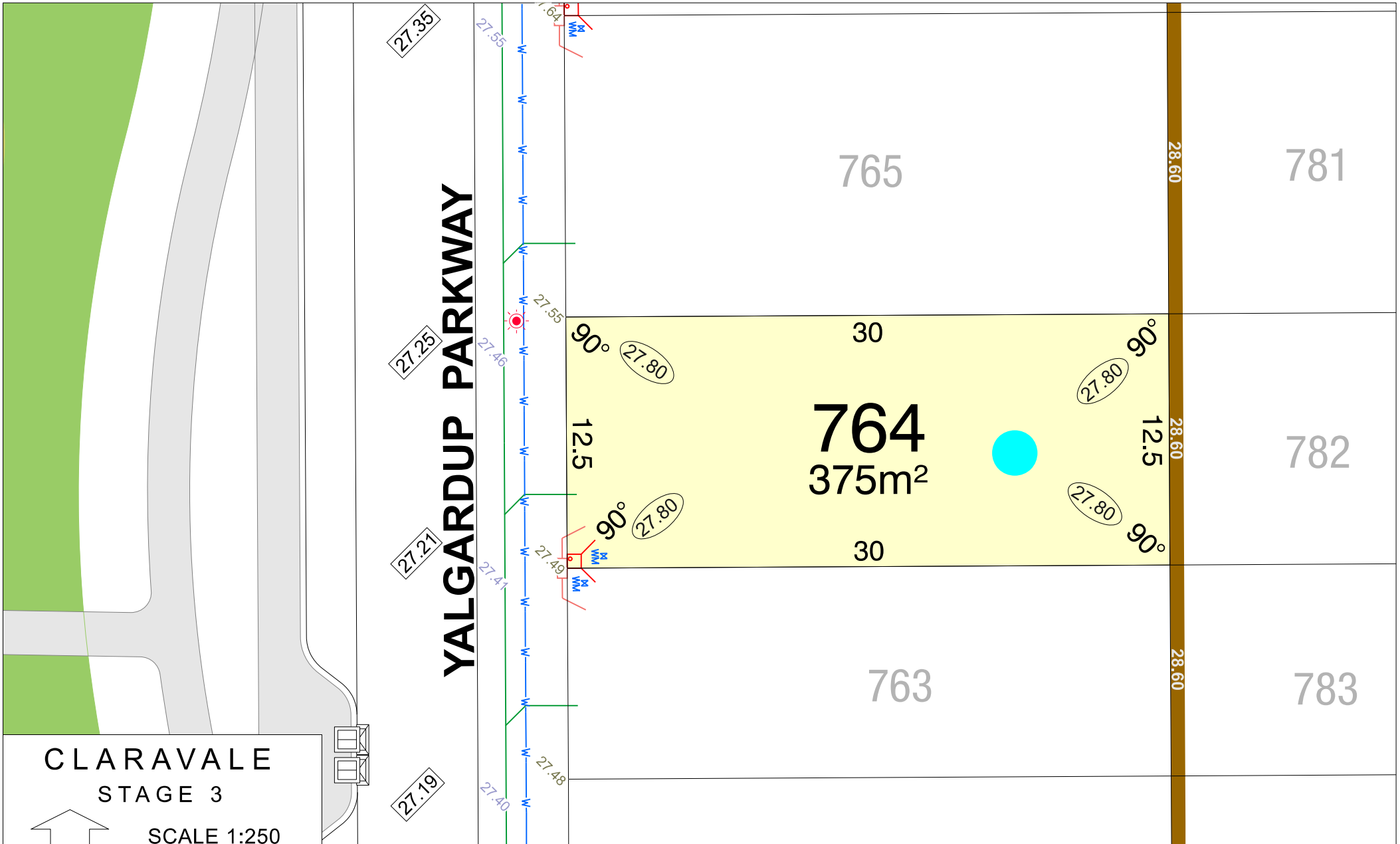




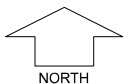








CLARAVALE STAGE 3



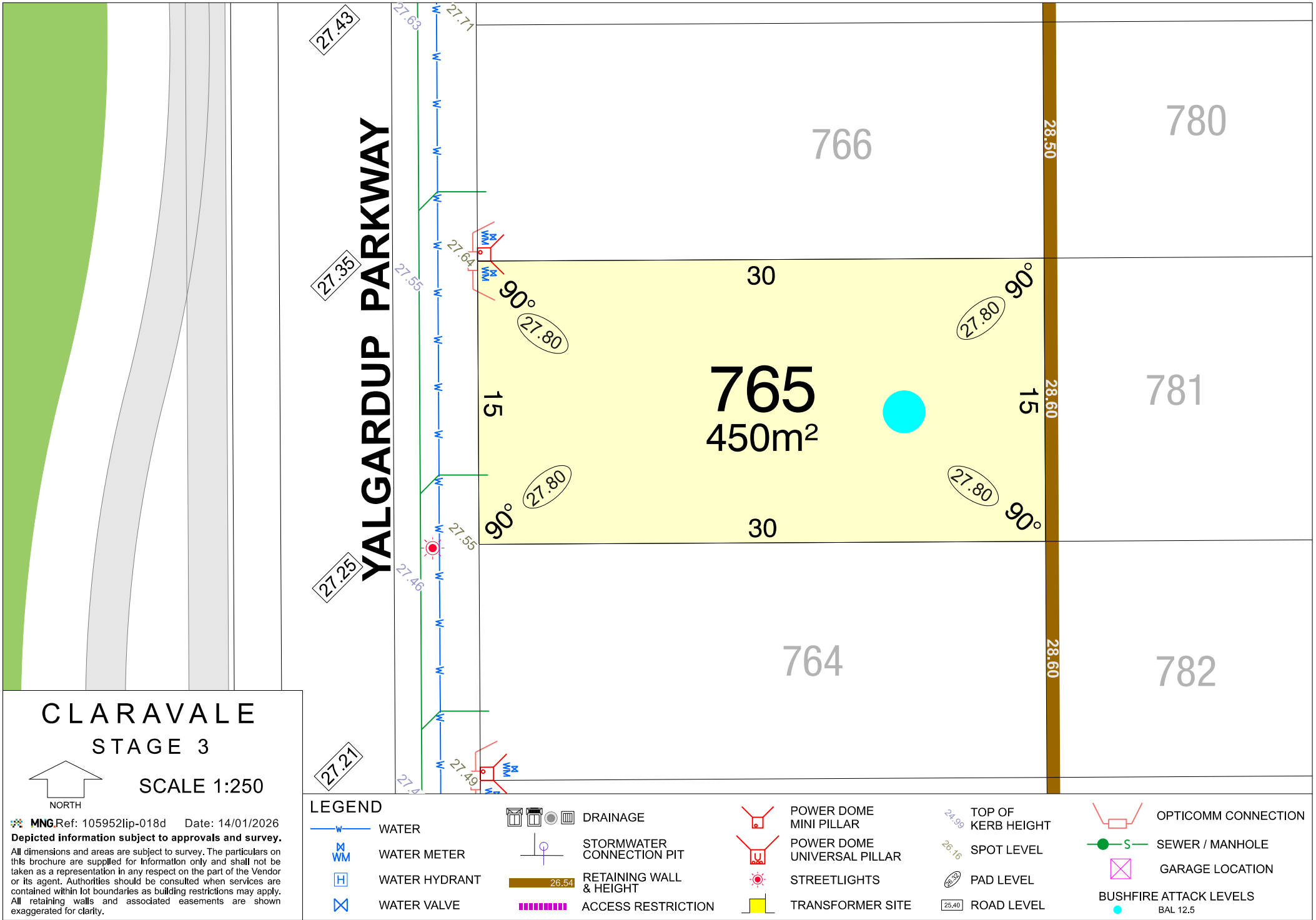
SCALE 1:250

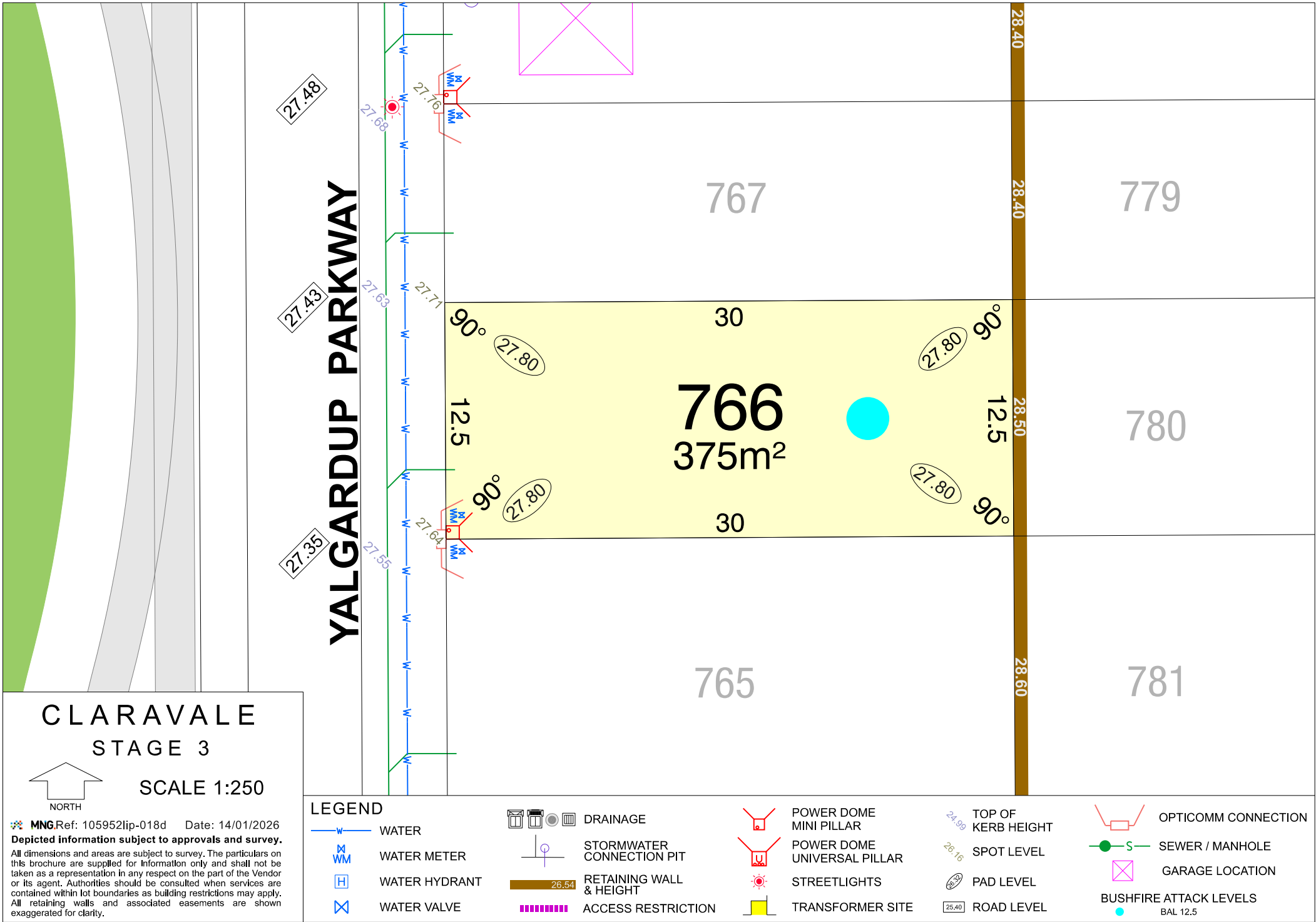
MNG.Ref: 105952lip-018d Date: 14/01/2026

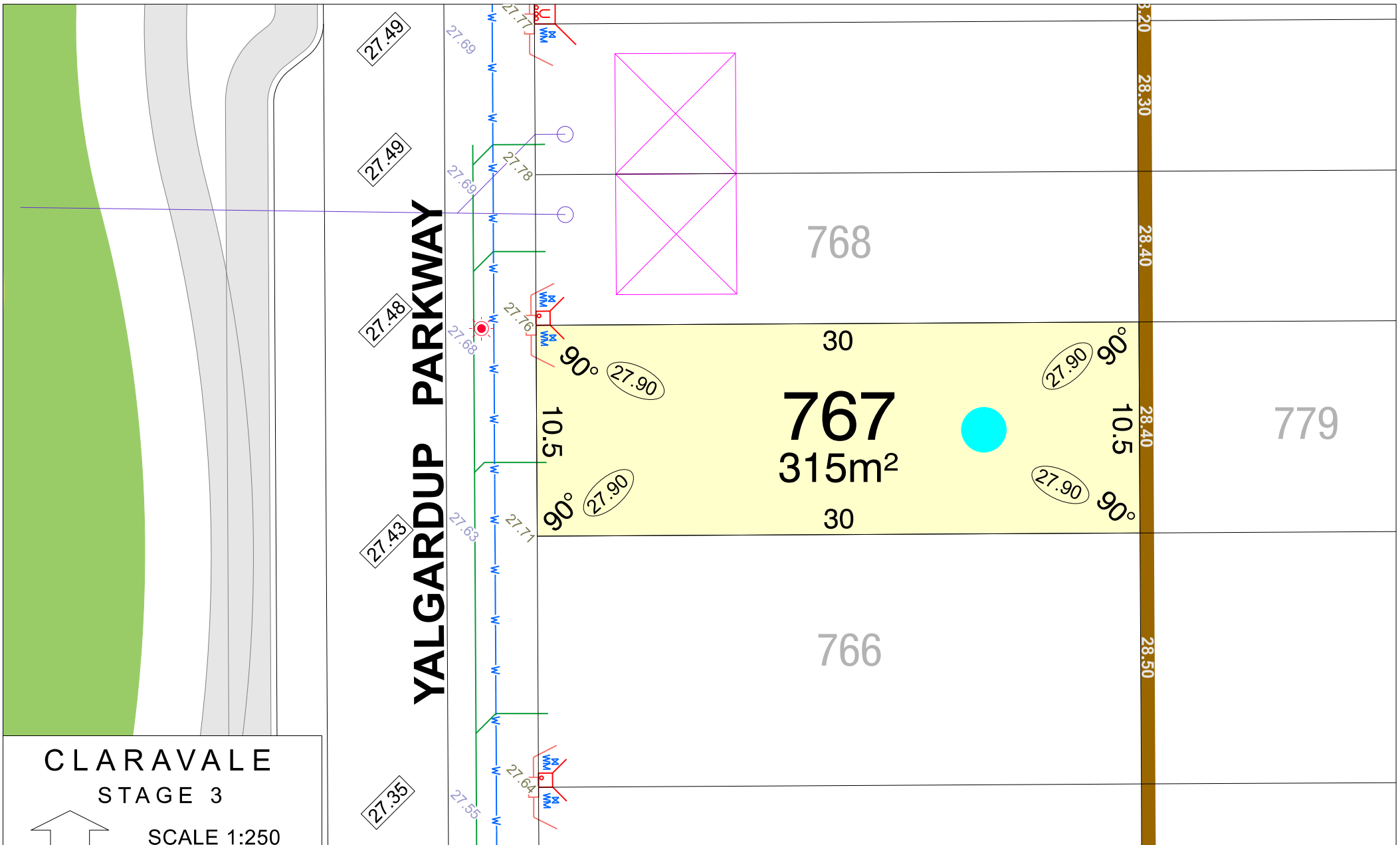
Depicted information subject to approvals and survey.
All dimensions and areas are subject to survey. The particulars on this brochure are supplied for Information only and shall not be taken as a representation in any respect on the part of the Vendor or its agent. Authorities should be consulted when services are contained within lot boundaries as building restrictions may apply. All retaining walls and associated easements are shown exaggerated for clarity.

LEGEND

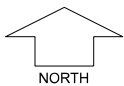
	WATER		DRAINAGE		POWER DOME MINI PILLAR		TOP OF KERB HEIGHT		OPTICOMM CONNECTION
	WATER METER		STORMWATER CONNECTION PIT		POWER DOME UNIVERSAL PILLAR		SPOT LEVEL		SEWER / MANHOLE
	WATER HYDRANT		RETAINING WALL & HEIGHT		STREETLIGHTS		PAD LEVEL		GARAGE LOCATION
	WATER VALVE		ACCESS RESTRICTION		TRANSFORMER SITE		ROAD LEVEL		BUSHFIRE ATTACK LEVELS BAL 12.5







CLARAVALE STAGE 3



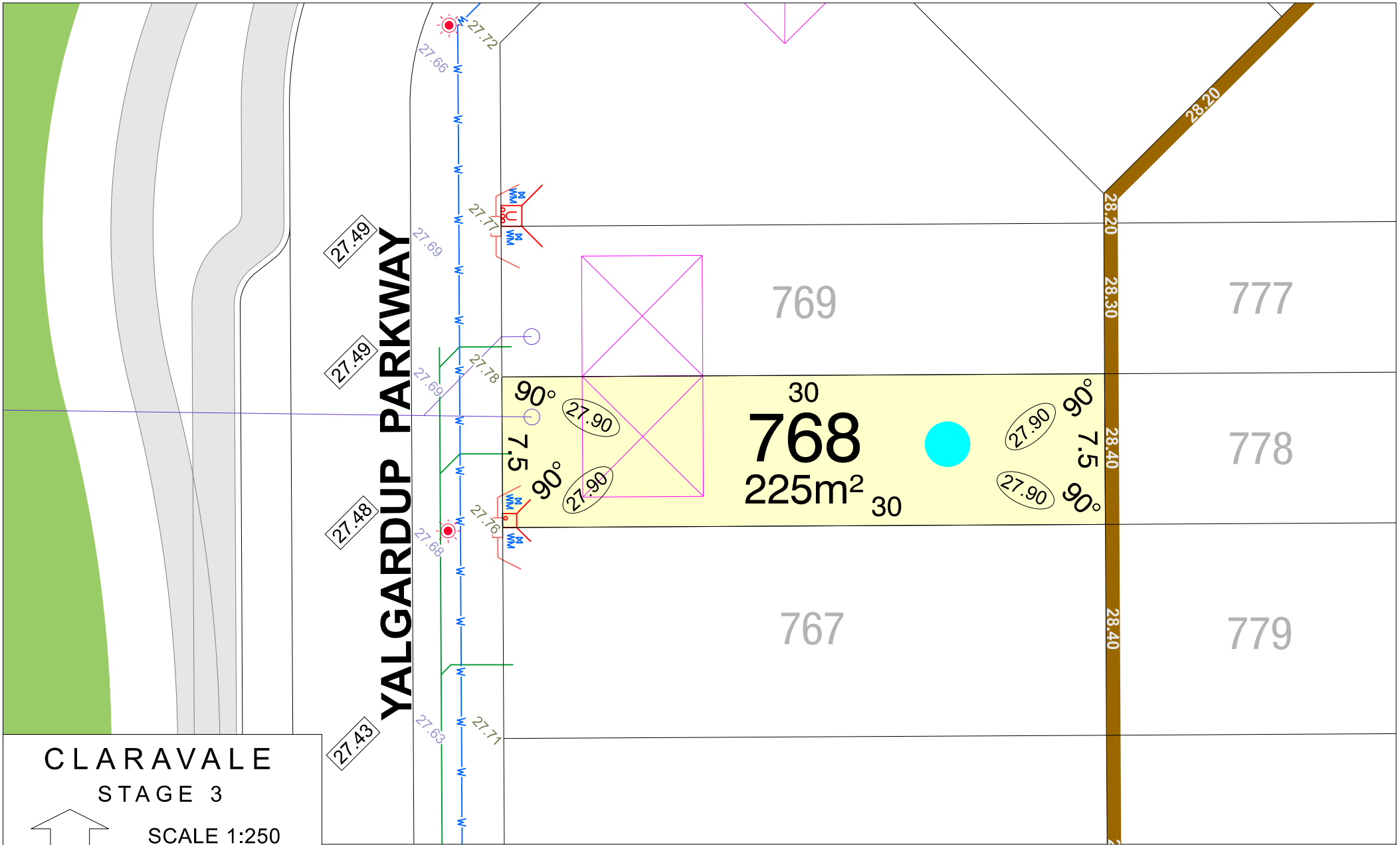
SCALE 1:250

MNGRef: 105952lip-018d Date: 14/01/2026

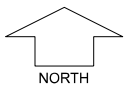
Depicted information subject to approvals and survey.
All dimensions and areas are subject to survey. The particulars on this brochure are supplied for Information only and shall not be taken as a representation in any respect on the part of the Vendor or its agent. Authorities should be consulted when services are contained within lot boundaries as building restrictions may apply. All retaining walls and associated easements are shown exaggerated for clarity.

LEGEND

	WATER		DRAINAGE		POWER DOME MINI PILLAR		TOP OF KERB HEIGHT		OPTICOMM CONNECTION
	WATER METER		STORMWATER CONNECTION PIT		POWER DOME UNIVERSAL PILLAR		SPOT LEVEL		SEWER / MANHOLE
	WATER HYDRANT		RETAINING WALL & HEIGHT		STREETLIGHTS		PAD LEVEL		GARAGE LOCATION
	WATER VALVE		ACCESS RESTRICTION		TRANSFORMER SITE		ROAD LEVEL		BUSHFIRE ATTACK LEVELS BAL 12.5



CLARAVALE STAGE 3



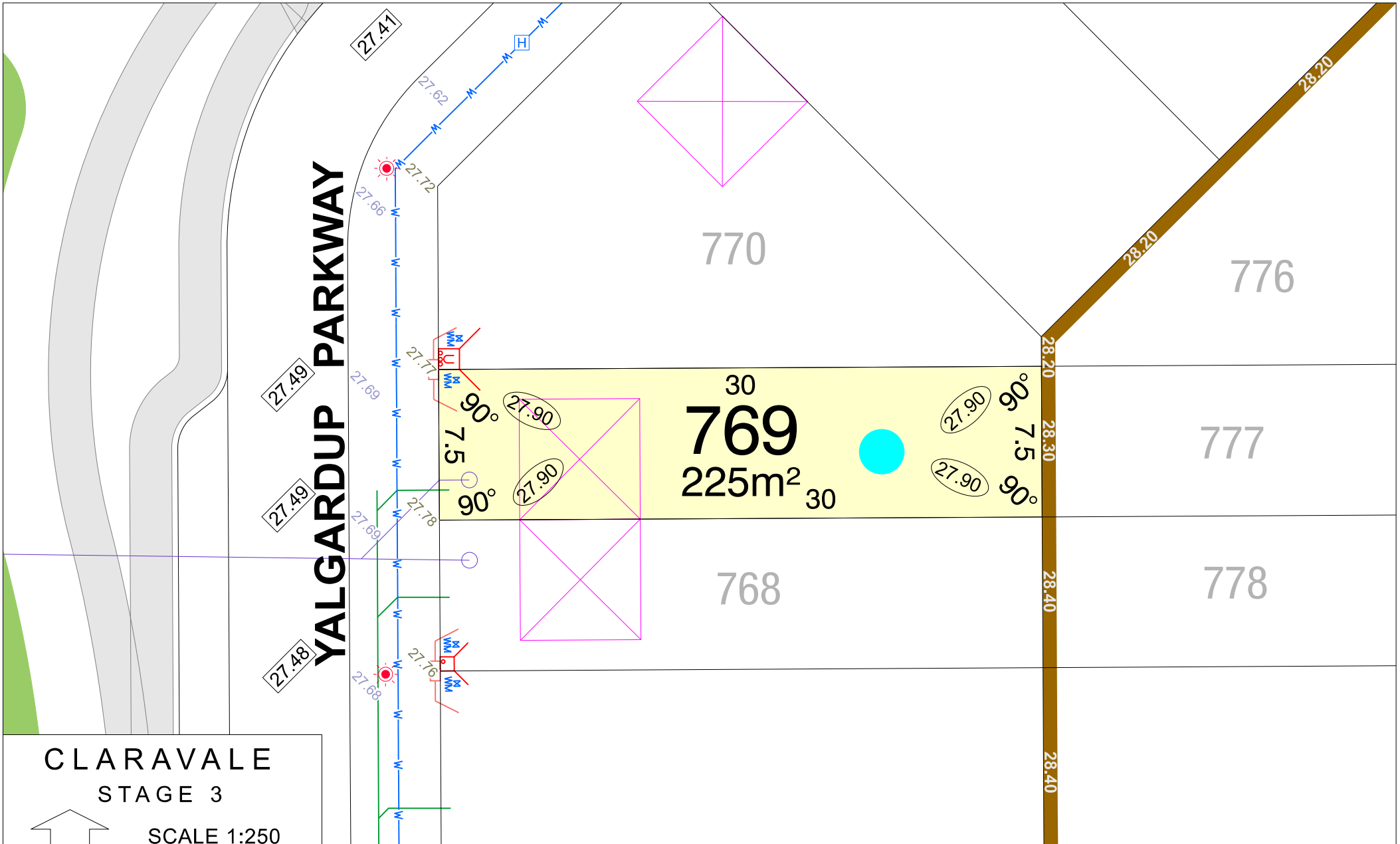
SCALE 1:250

MNG.Ref: 105952lip-018d Date: 14/01/2026

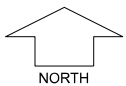
Depicted information subject to approvals and survey.
All dimensions and areas are subject to survey. The particulars on this brochure are supplied for Information only and shall not be taken as a representation in any respect on the part of the Vendor or its agent. Authorities should be consulted when services are contained within lot boundaries as building restrictions may apply. All retaining walls and associated easements are shown exaggerated for clarity.

LEGEND

	WATER		DRAINAGE		POWER DOME MINI PILLAR		TOP OF KERB HEIGHT		OPTICOMM CONNECTION
	WATER METER		STORMWATER CONNECTION PIT		POWER DOME UNIVERSAL PILLAR		SPOT LEVEL		SEWER / MANHOLE
	WATER HYDRANT		RETAINING WALL & HEIGHT		STREETLIGHTS		PAD LEVEL		GARAGE LOCATION
	WATER VALVE		ACCESS RESTRICTION		TRANSFORMER SITE		ROAD LEVEL		BUSHFIRE ATTACK LEVELS BAL 12.5



CLARAVALE STAGE 3



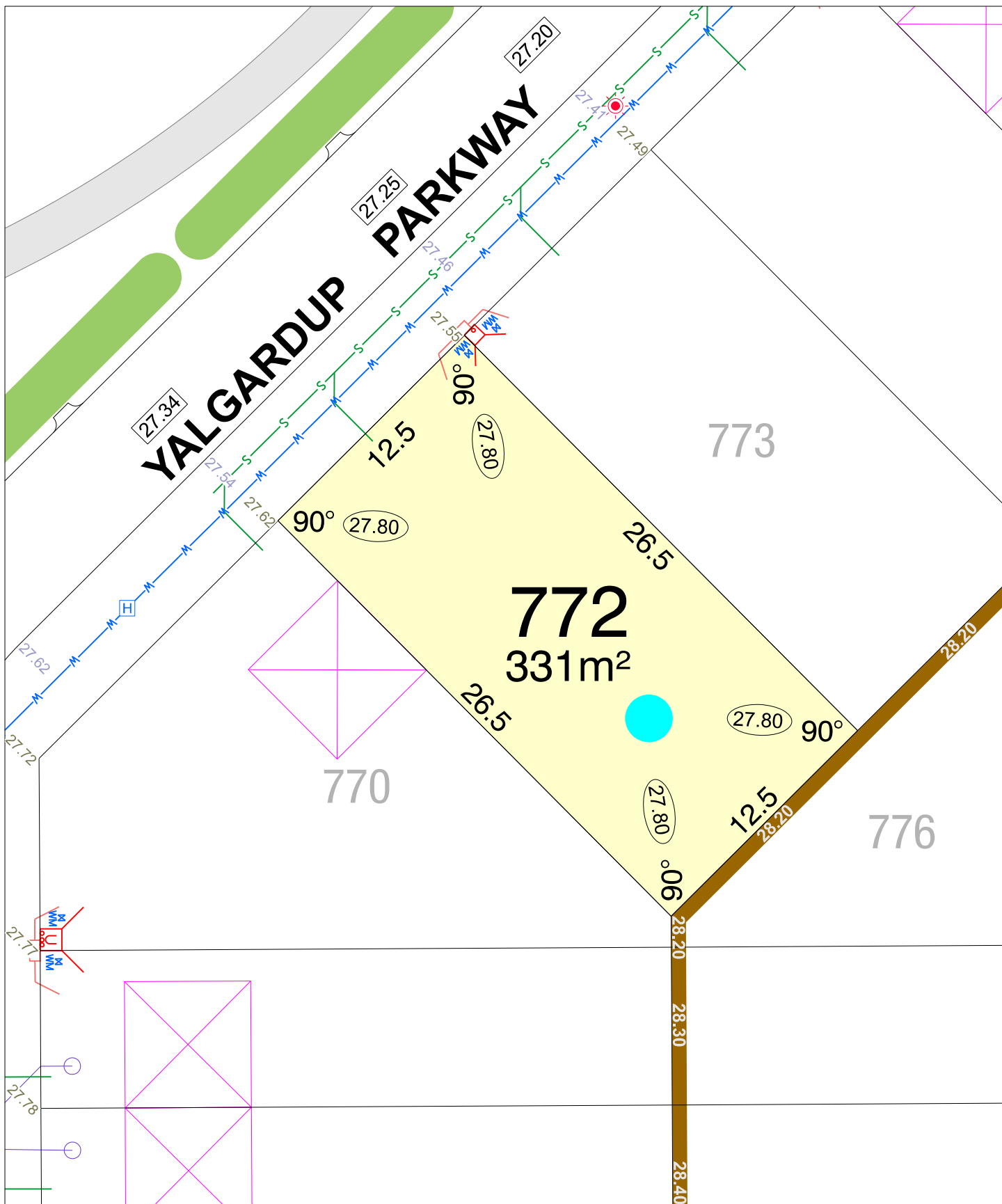
SCALE 1:250

MNG Ref: 105952lip-018d Date: 14/01/2026

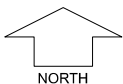
Depicted information subject to approvals and survey.
All dimensions and areas are subject to survey. The particulars on this brochure are supplied for Information only and shall not be taken as a representation in any respect on the part of the Vendor or its agent. Authorities should be consulted when services are contained within lot boundaries as building restrictions may apply. All retaining walls and associated easements are shown exaggerated for clarity.

LEGEND

	WATER		DRAINAGE		POWER DOME MINI PILLAR		TOP OF KERB HEIGHT		OPTICOMM CONNECTION
	WATER METER		STORMWATER CONNECTION PIT		POWER DOME UNIVERSAL PILLAR		SPOT LEVEL		SEWER / MANHOLE
	WATER HYDRANT		RETAINING WALL & HEIGHT		STREETLIGHTS		PAD LEVEL		GARAGE LOCATION
	WATER VALVE		ACCESS RESTRICTION		TRANSFORMER SITE		ROAD LEVEL		BUSHFIRE ATTACK LEVELS BAL 12.5



CLARA VALE STAGE 3



SCALE 1:250

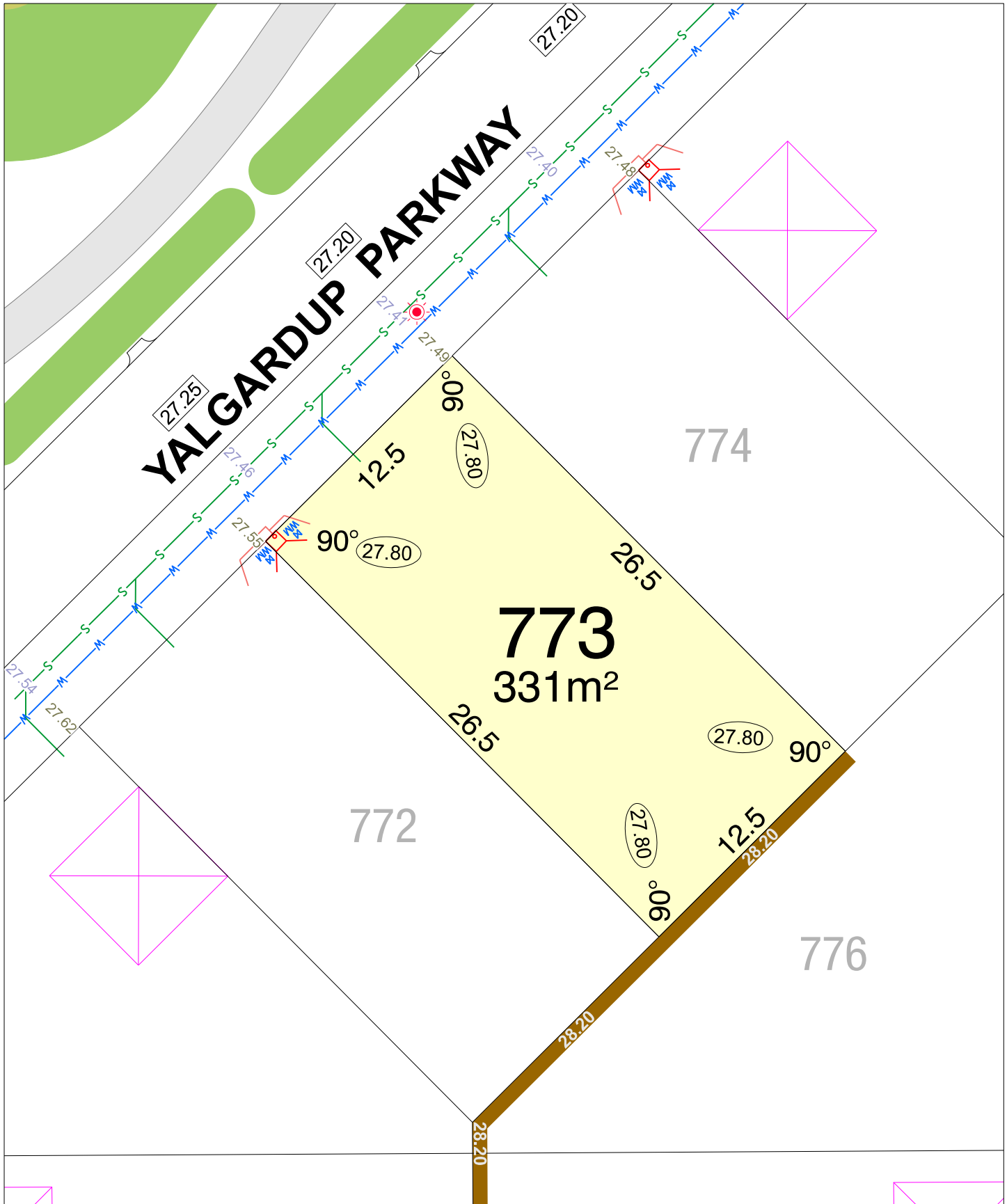
MNG Ref: 105952lip-018d Date: 14/01/2026
Depicted information subject to approvals and survey.
All dimensions and areas are subject to survey. The particulars on this brochure are supplied for Information only and shall not be taken as a representation in any respect on the part of the Vendor or its agent. Authorities should be consulted when services are contained within lot boundaries as building restrictions may apply. All retaining walls and associated easements are shown exaggerated for clarity.

LEGEND

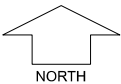
- WATER
- WATER METER
- WATER HYDRANT
- WATER VALVE
- DRAINAGE
- STORMWATER CONNECTION PIT

- POWER DOME MINI PILLAR
- POWER DOME UNIVERSAL PILLAR
- STREETLIGHTS
- TRANSFORMER SITE
- SEWER / MANHOLE
- RETAINING WALL & HEIGHT
- GARAGE LOCATION

- TOP OF KERB HEIGHT
- SPOT LEVEL
- PAD LEVEL
- ROAD LEVEL
- OPTICOMM CONNECTION
- ACCESS RESTRICTION
- BUSHFIRE ATTACK LEVEL



CLARA VALE STAGE 3



SCALE 1:250

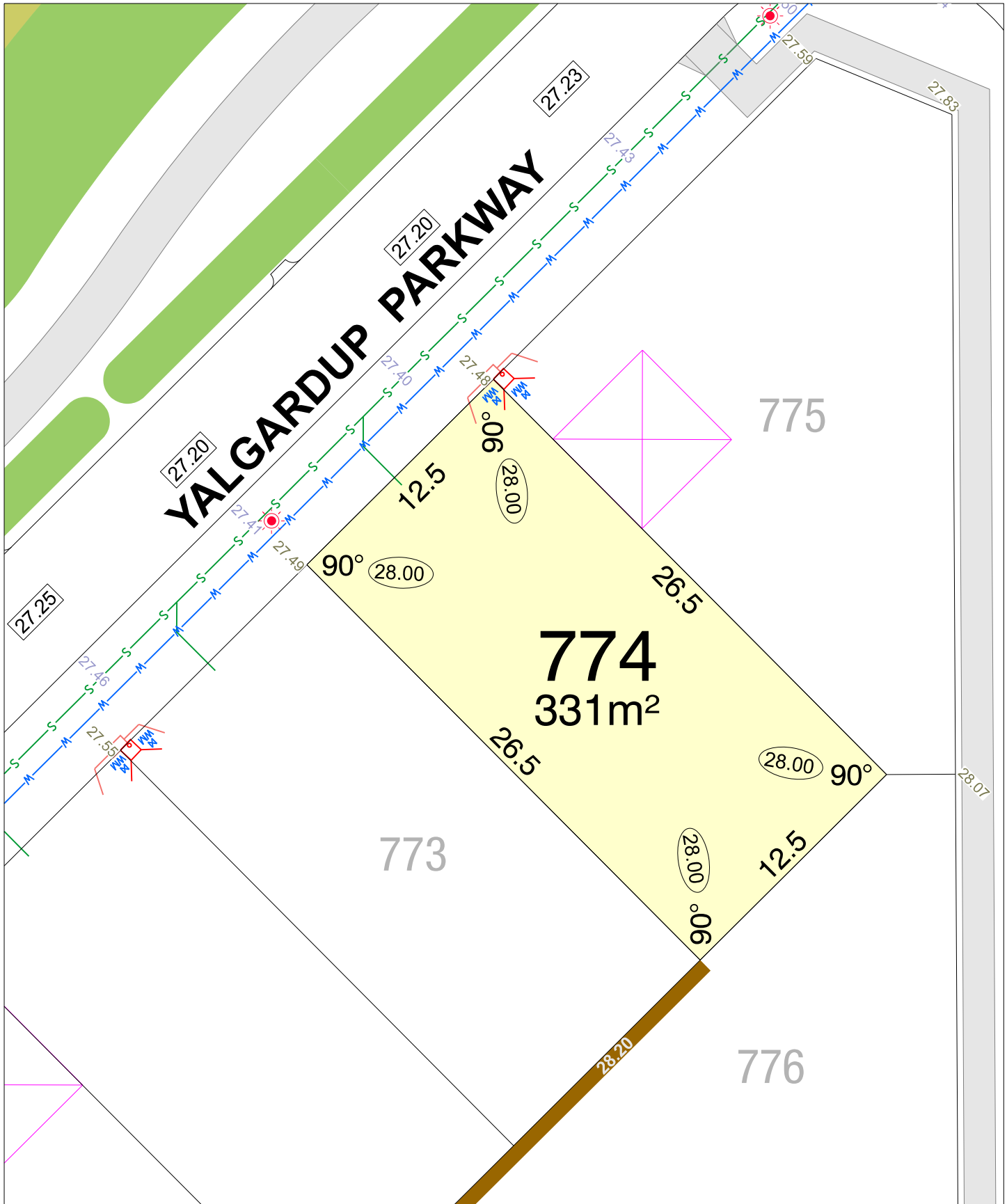
MNG. Ref: 105952lip-018d Date: 14/01/2026
Depicted information subject to approvals and survey.
All dimensions and areas are subject to survey. The particulars on this brochure are supplied for Information only and shall not be taken as a representation in any respect on the part of the Vendor or its agent. Authorities should be consulted when services are contained within lot boundaries as building restrictions may apply. All retaining walls and associated easements are shown exaggerated for clarity.

LEGEND

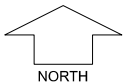
- WATER
- WM WATER METER
- H WATER HYDRANT
- X WATER VALVE
- DRAINAGE
- STORMWATER CONNECTION PIT

- POWER DOME MINI PILLAR
- POWER DOME UNIVERSAL PILLAR
- STREETLIGHTS
- TRANSFORMER SITE
- SEWER / MANHOLE
- RETAINING WALL & HEIGHT
- GARAGE LOCATION

- TOP OF KERB HEIGHT
- SPOT LEVEL
- PAD LEVEL
- ROAD LEVEL
- OPTICOMM CONNECTION
- ACCESS RESTRICTION
- BUSHFIRE ATTACK LEVEL



CLARAVALE STAGE 3



SCALE 1:250

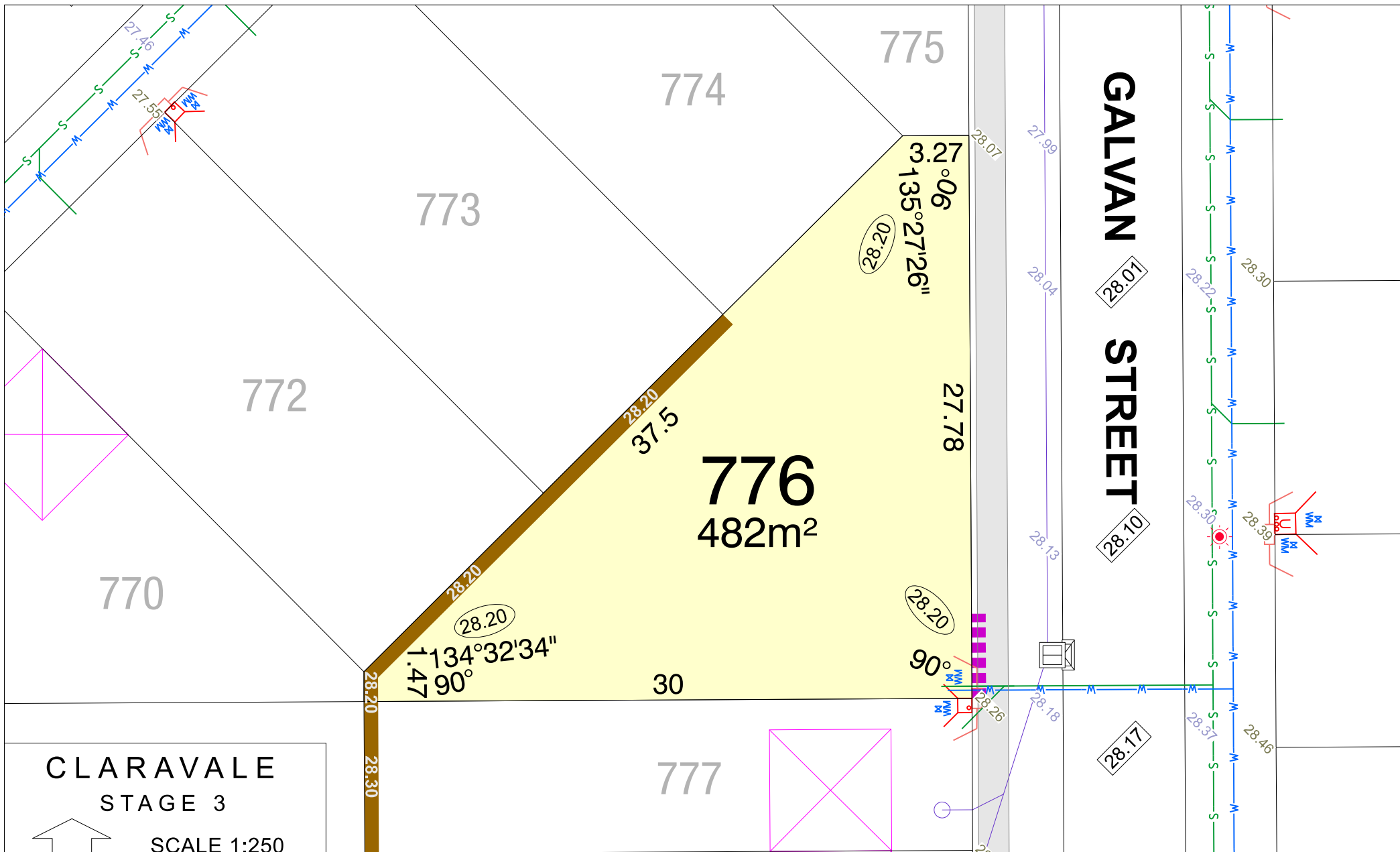
MNG. Ref: 105952lip-018d Date: 14/01/2026
Depicted information subject to approvals and survey.
All dimensions and areas are subject to survey. The particulars on this brochure are supplied for Information only and shall not be taken as a representation in any respect on the part of the Vendor or its agent. Authorities should be consulted when services are contained within lot boundaries as building restrictions may apply. All retaining walls and associated easements are shown exaggerated for clarity.

LEGEND

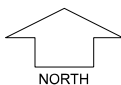
- WATER
- WATER METER
- WATER HYDRANT
- WATER VALVE
- DRAINAGE
- STORMWATER CONNECTION PIT

- POWER DOME MINI PILLAR
- POWER DOME UNIVERSAL PILLAR
- STREETLIGHTS
- TRANSFORMER SITE
- SEWER / MANHOLE
- RETAINING WALL & HEIGHT
- GARAGE LOCATION

- TOP OF KERB HEIGHT
- SPOT LEVEL
- PAD LEVEL
- ROAD LEVEL
- OPTICOMM CONNECTION
- ACCESS RESTRICTION
- BUSHFIRE ATTACK LEVEL



CLARAVALE STAGE 3



SCALE 1:250

MNG.Ref: 105952lip-018d Date: 14/01/2026

Depicted information subject to approvals and survey.
All dimensions and areas are subject to survey. The particulars on this brochure are supplied for Information only and shall not be taken as a representation in any respect on the part of the Vendor or its agent. Authorities should be consulted when services are contained within lot boundaries as building restrictions may apply. All retaining walls and associated easements are shown exaggerated for clarity.

LEGEND

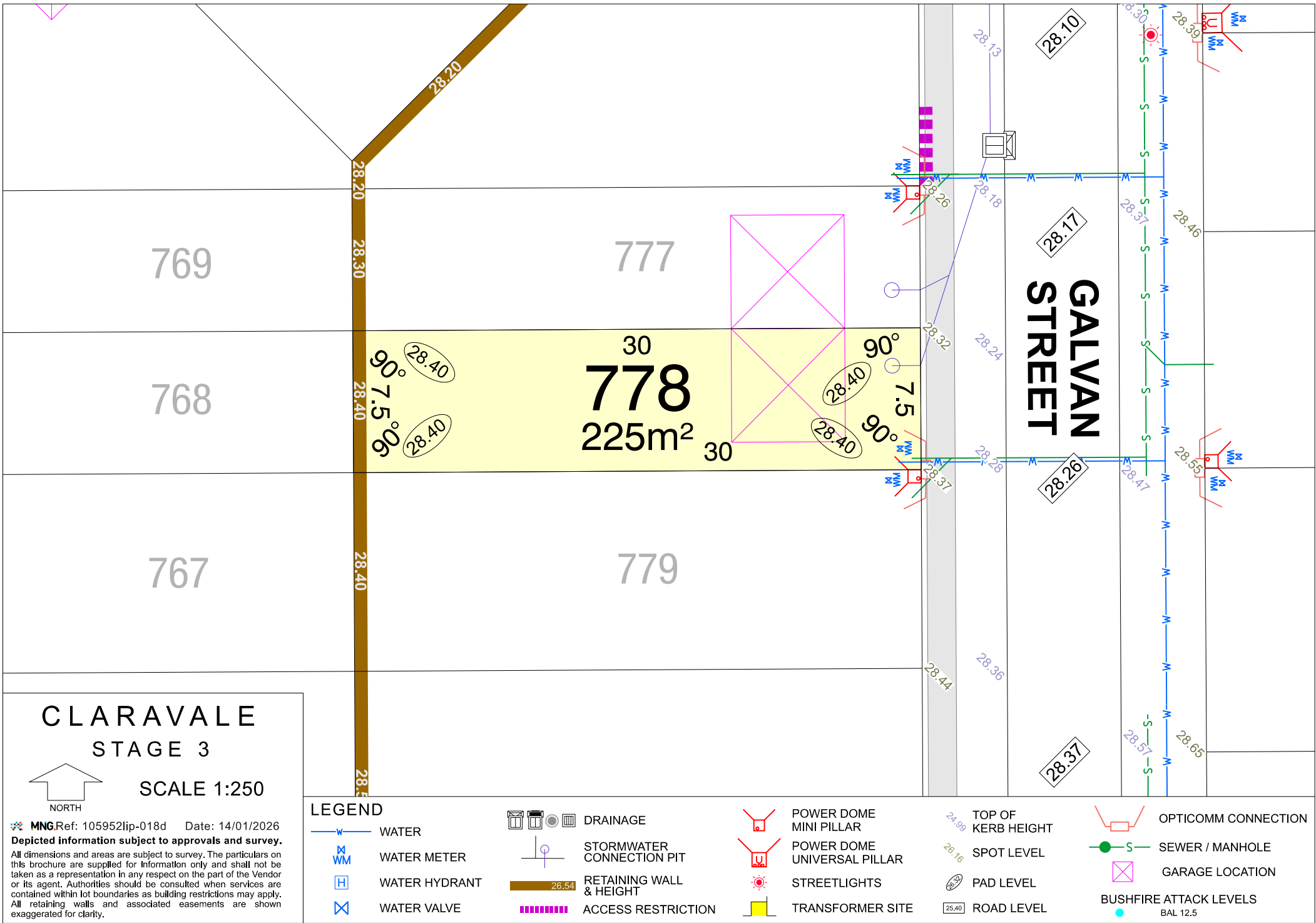
- WATER
- WM WATER METER
- H WATER HYDRANT
- X WATER VALVE

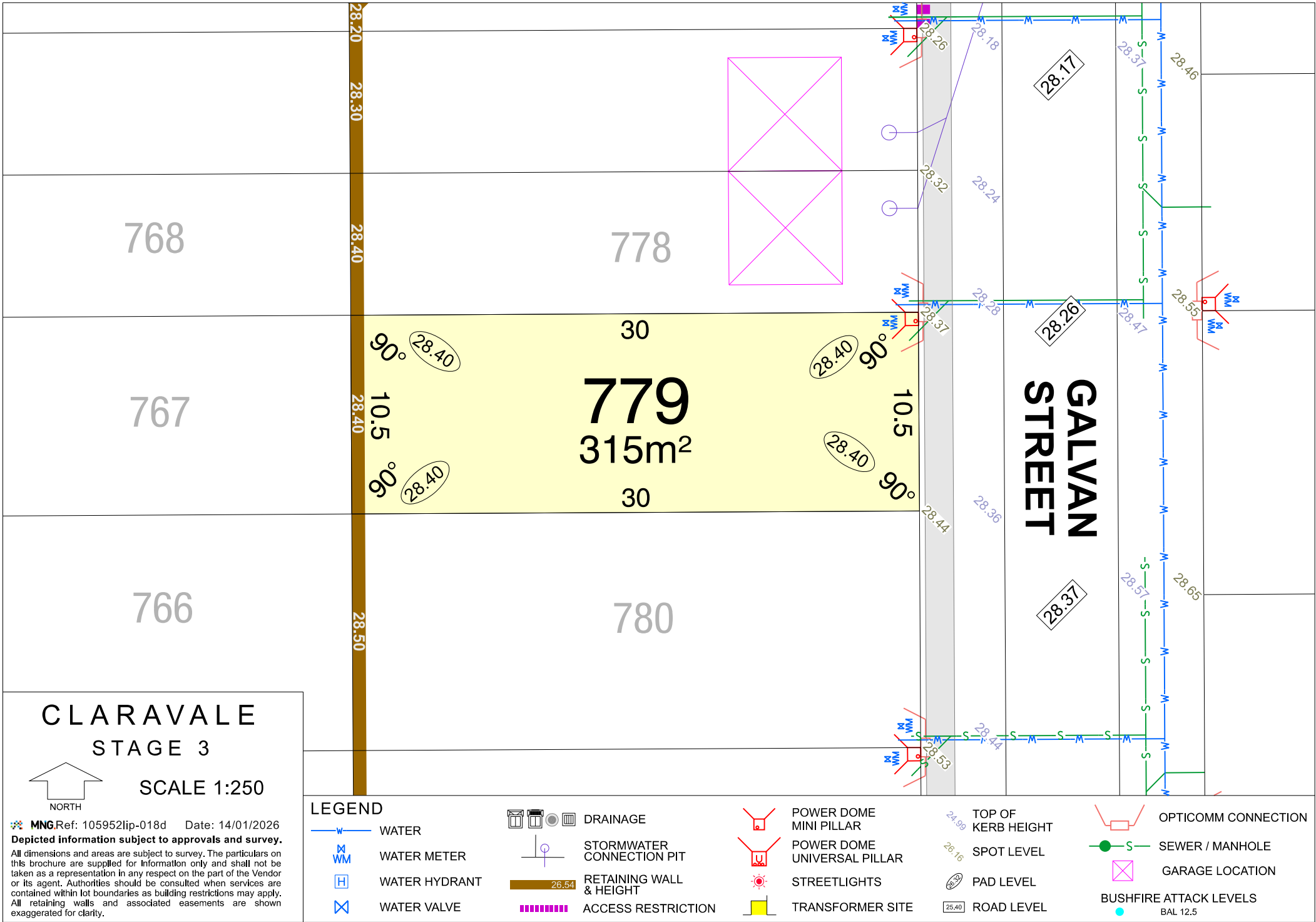
- DRAINAGE
- STORMWATER CONNECTION PIT
- 26.54 RETAINING WALL & HEIGHT
- ACCESS RESTRICTION

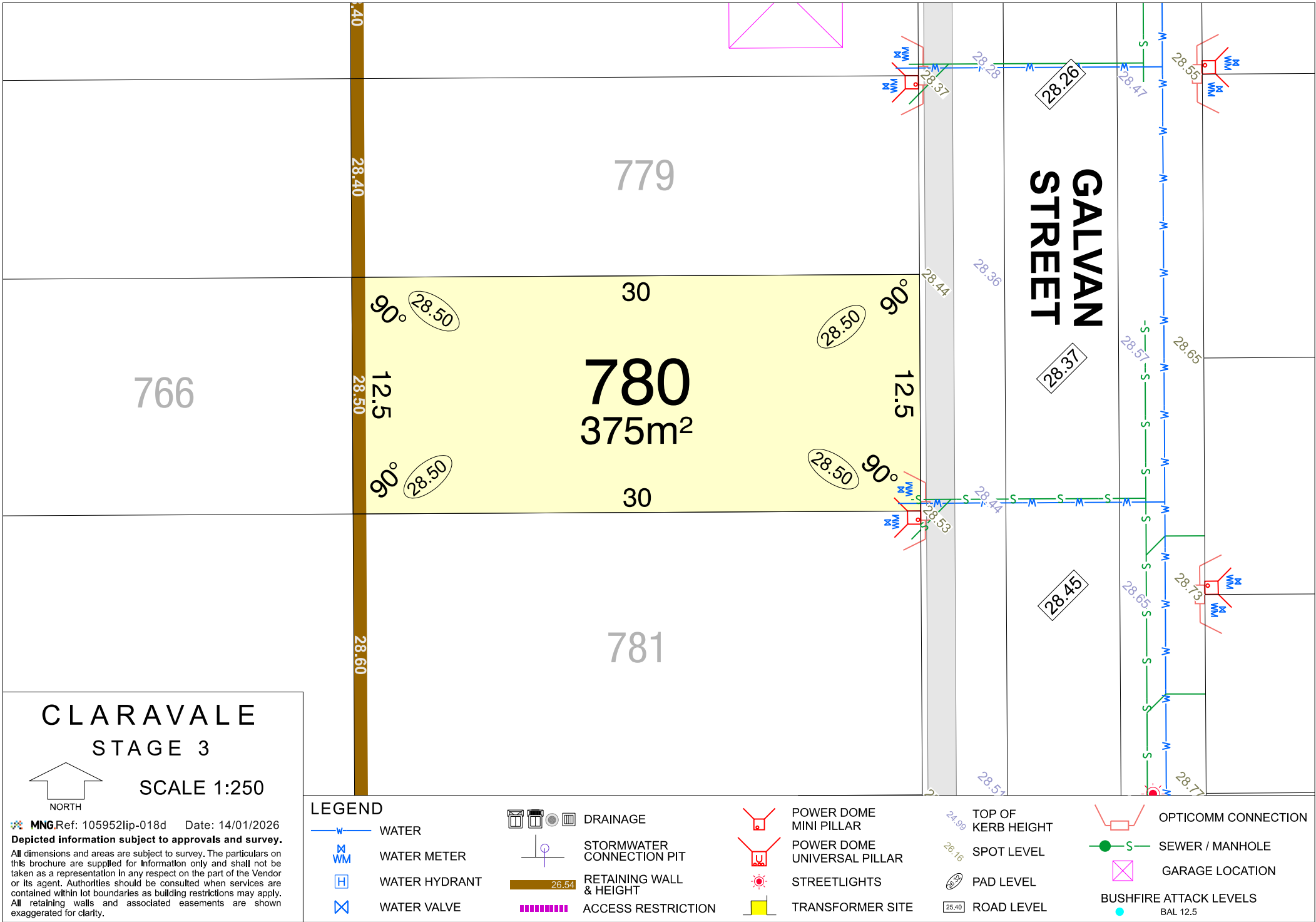
- POWER DOME MINI PILLAR
- POWER DOME UNIVERSAL PILLAR
- STREETLIGHTS
- TRANSFORMER SITE

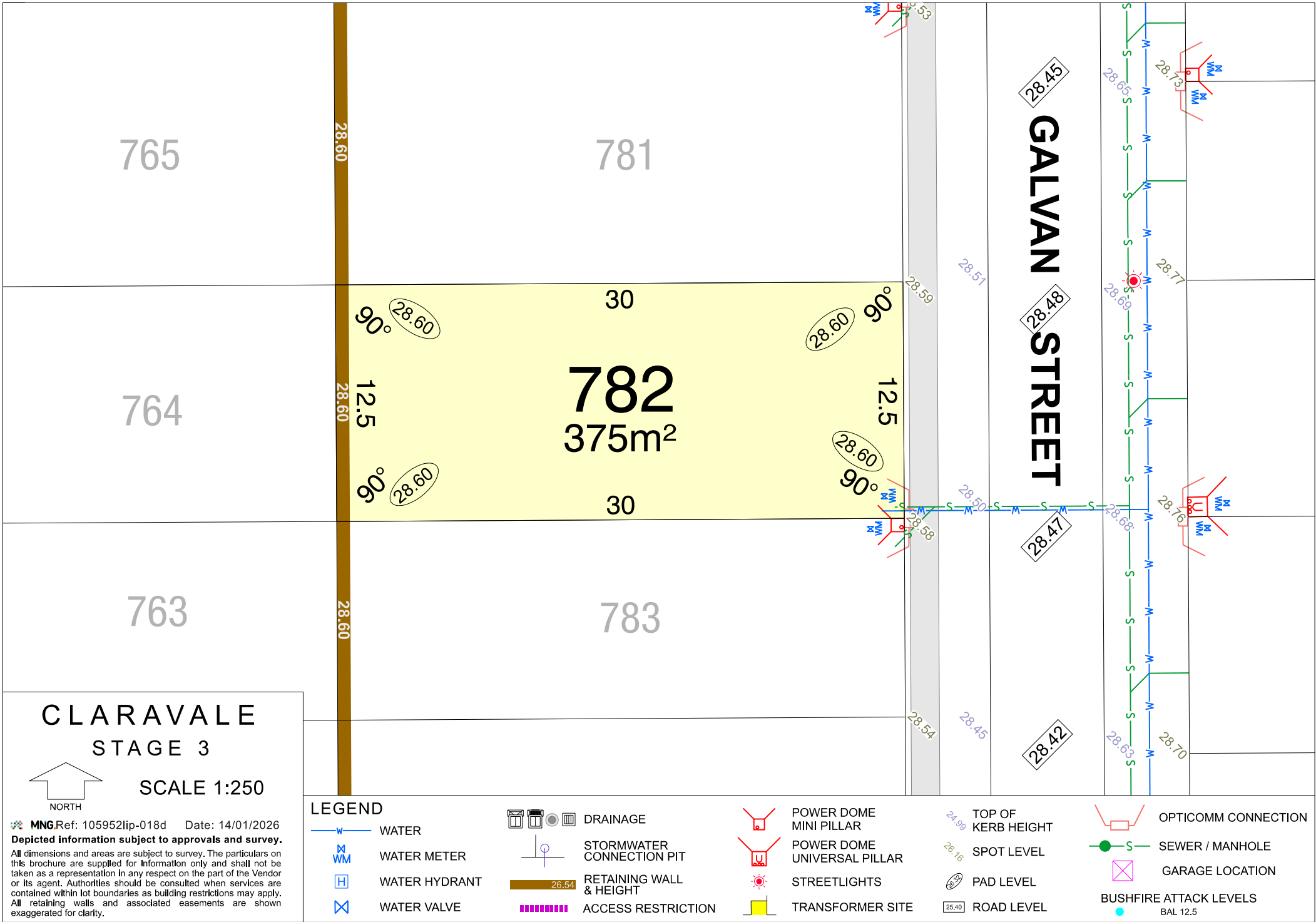
- 24.99 TOP OF KERB HEIGHT
- 26.16 SPOT LEVEL
- 26.30 PAD LEVEL
- 25.40 ROAD LEVEL

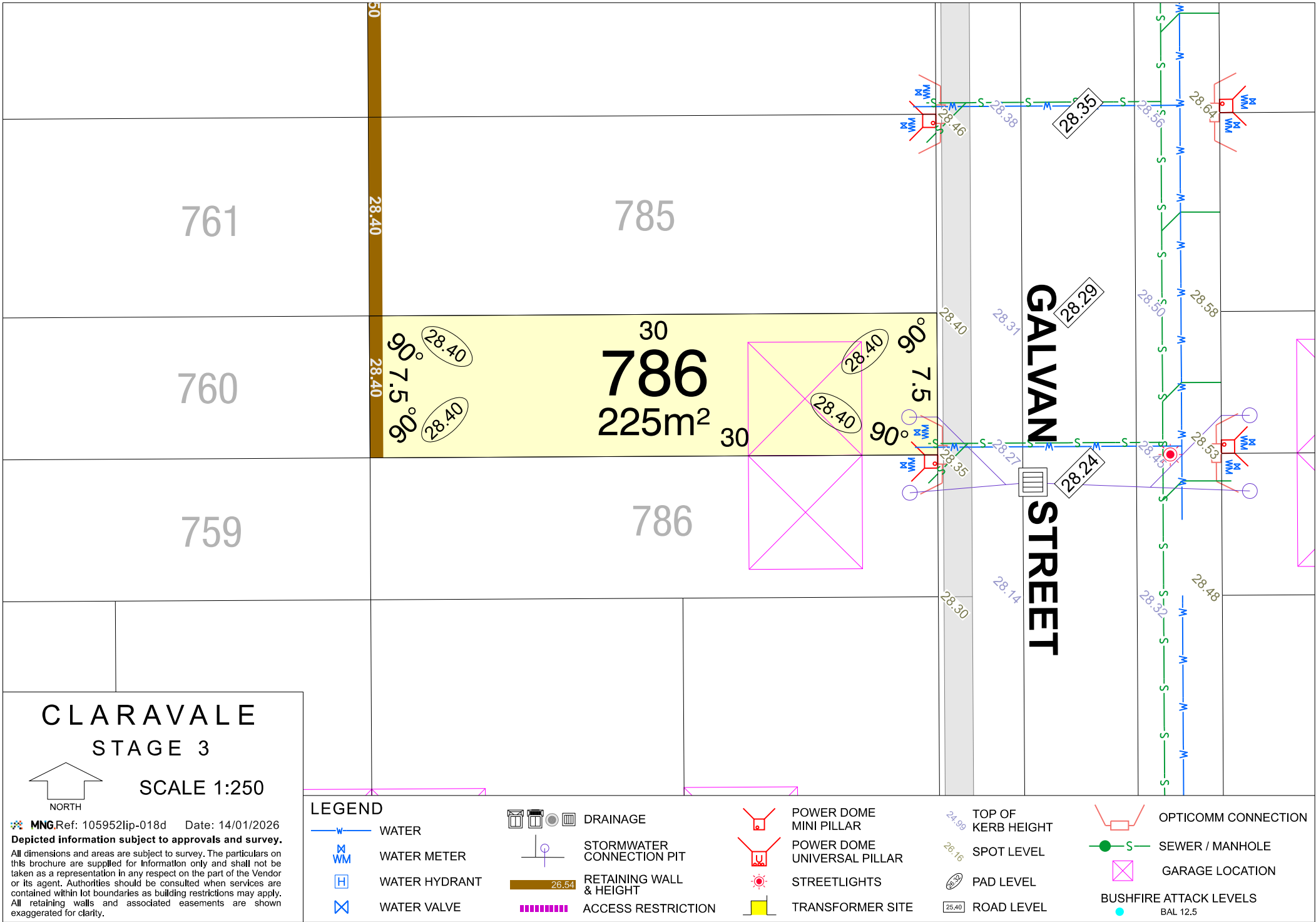
- OPTICOMM CONNECTION
- S SEWER / MANHOLE
- G GARAGE LOCATION
- BUSHFIRE ATTACK LEVELS BAL 12.5

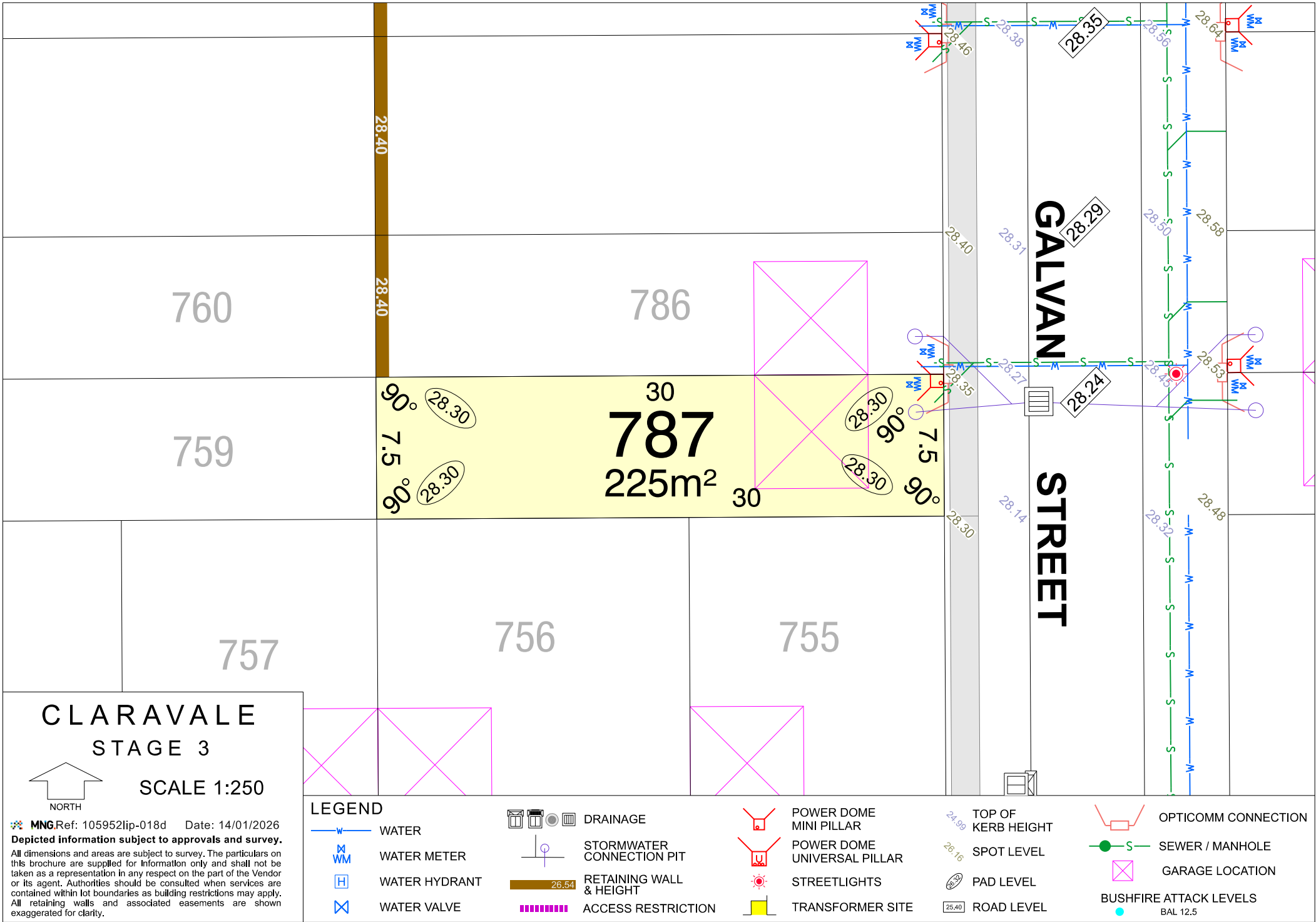


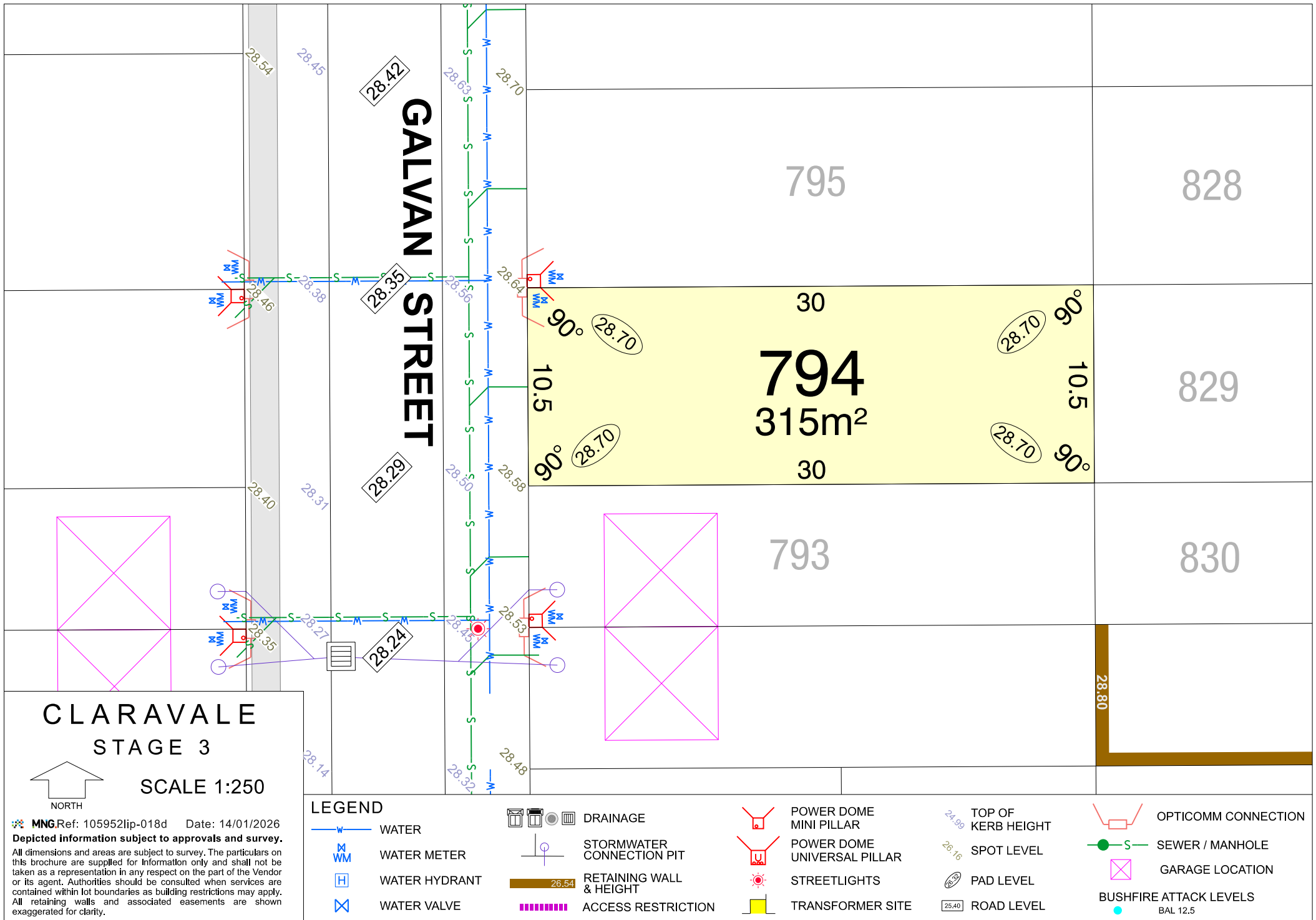


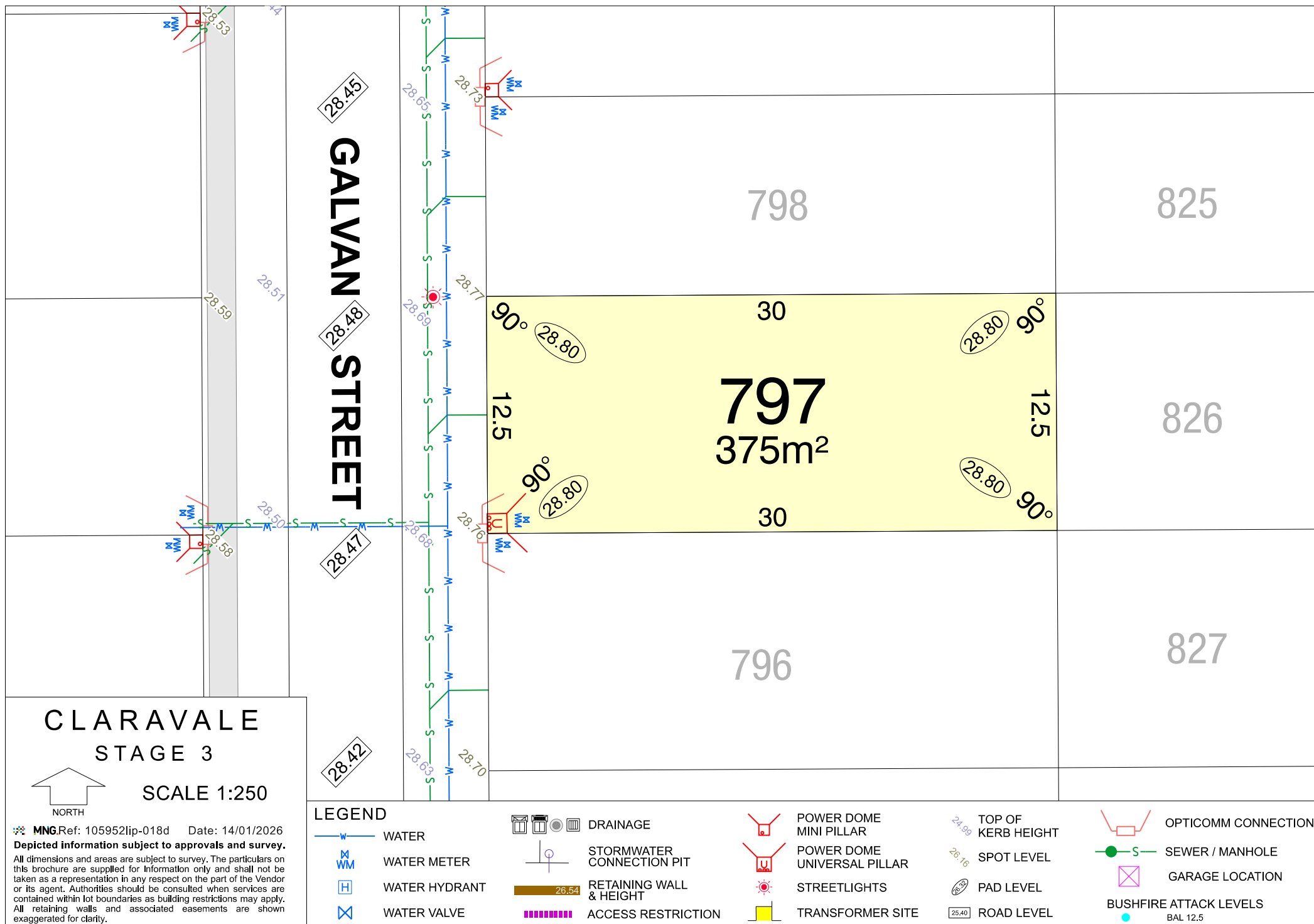


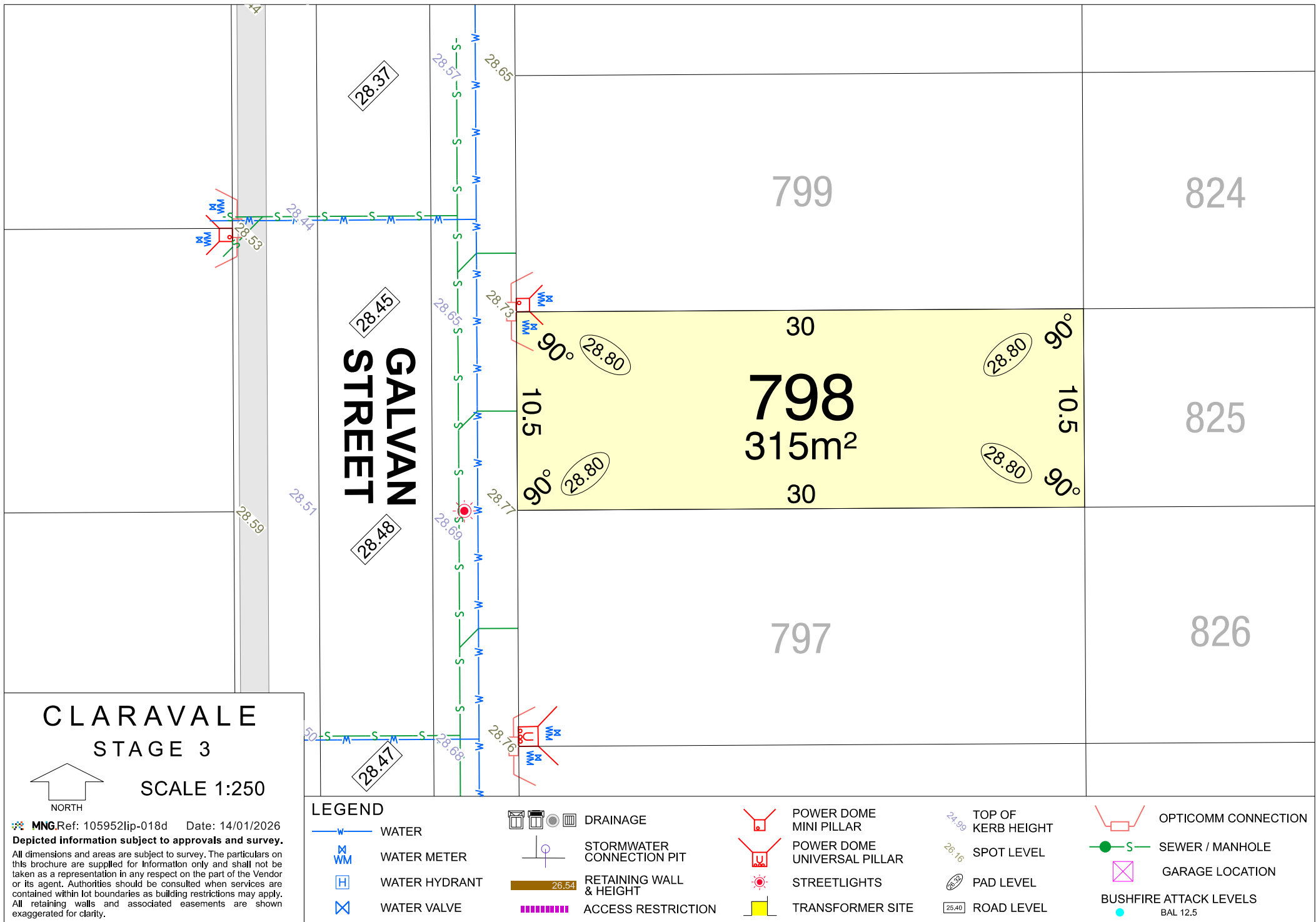


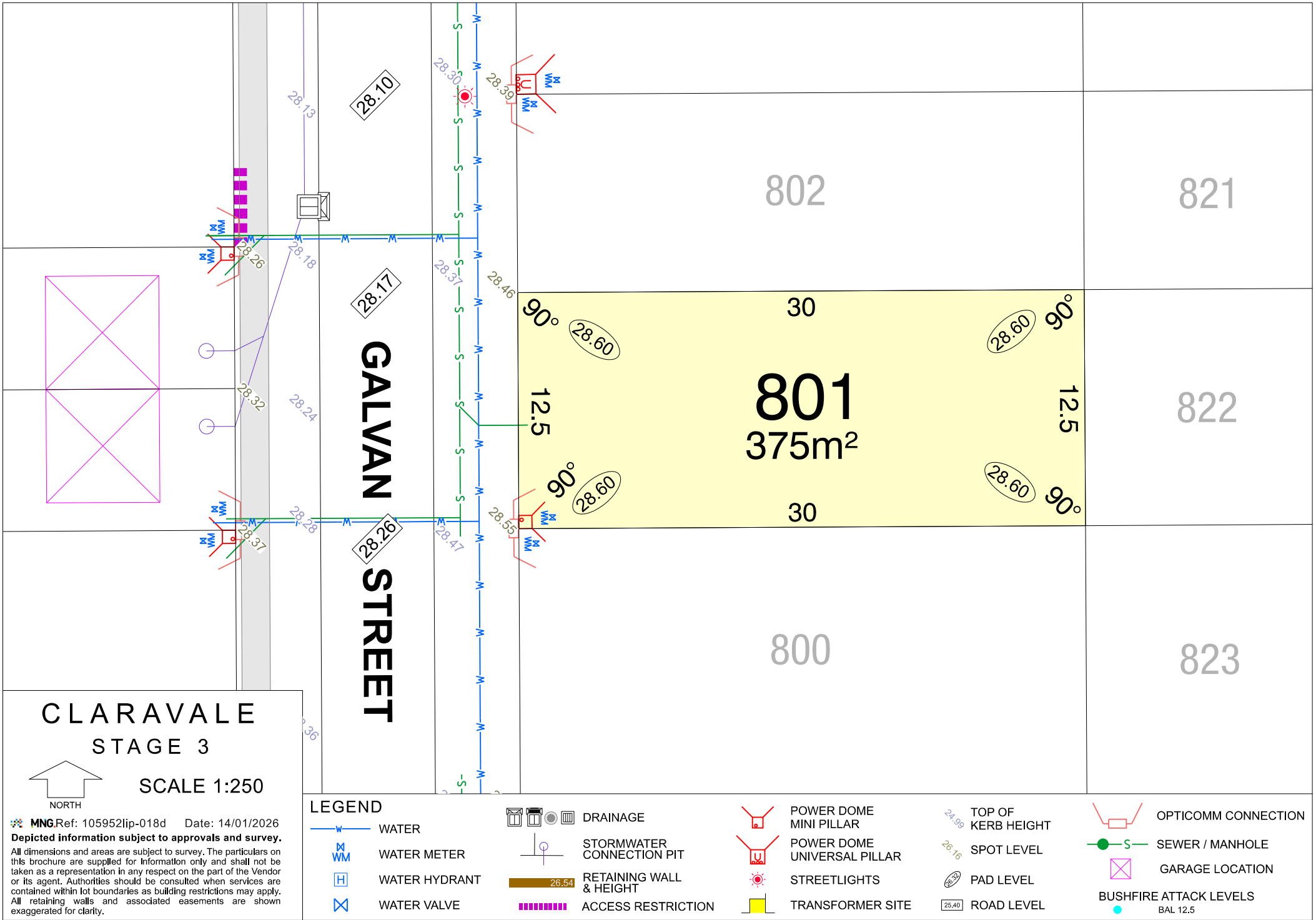


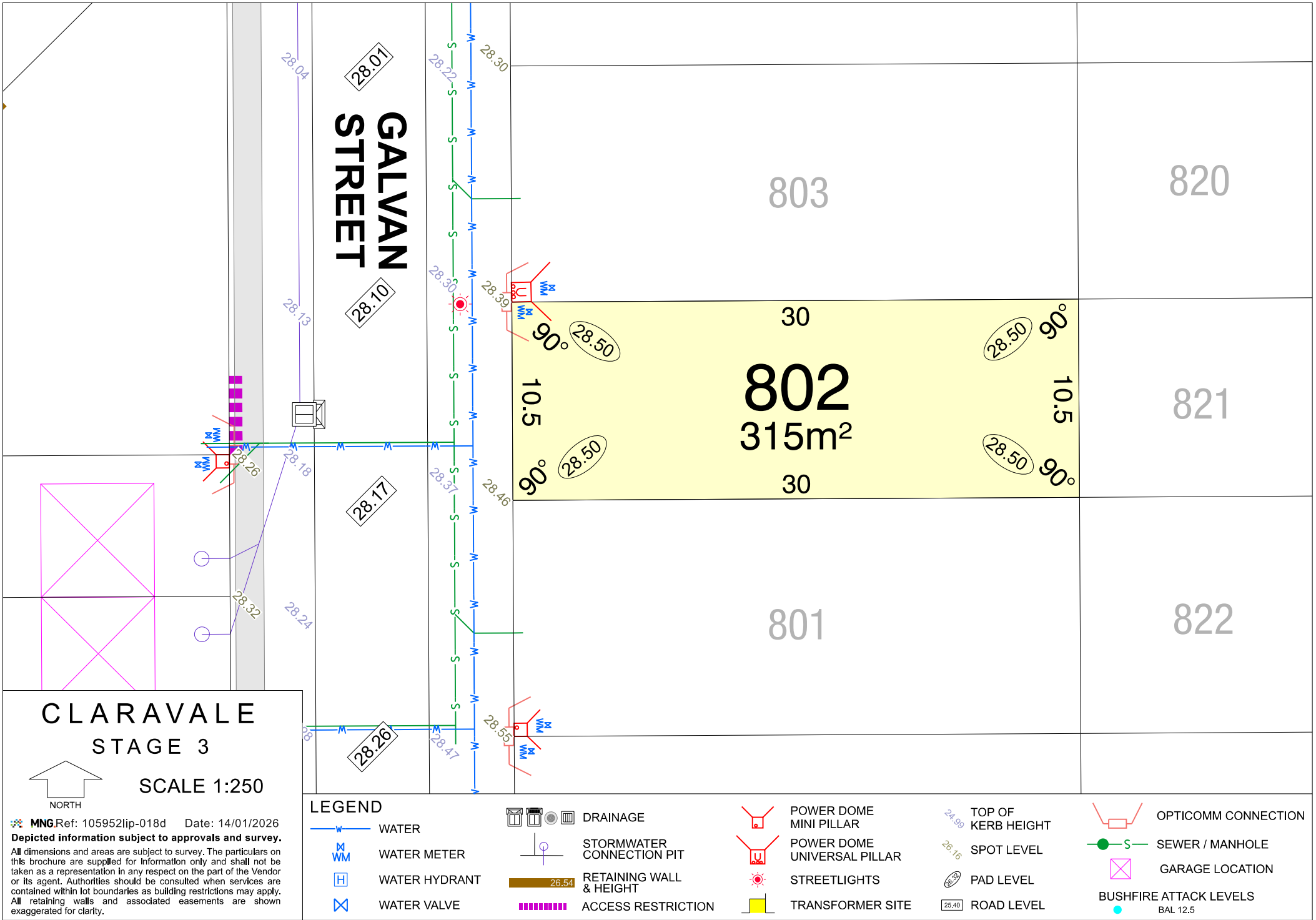


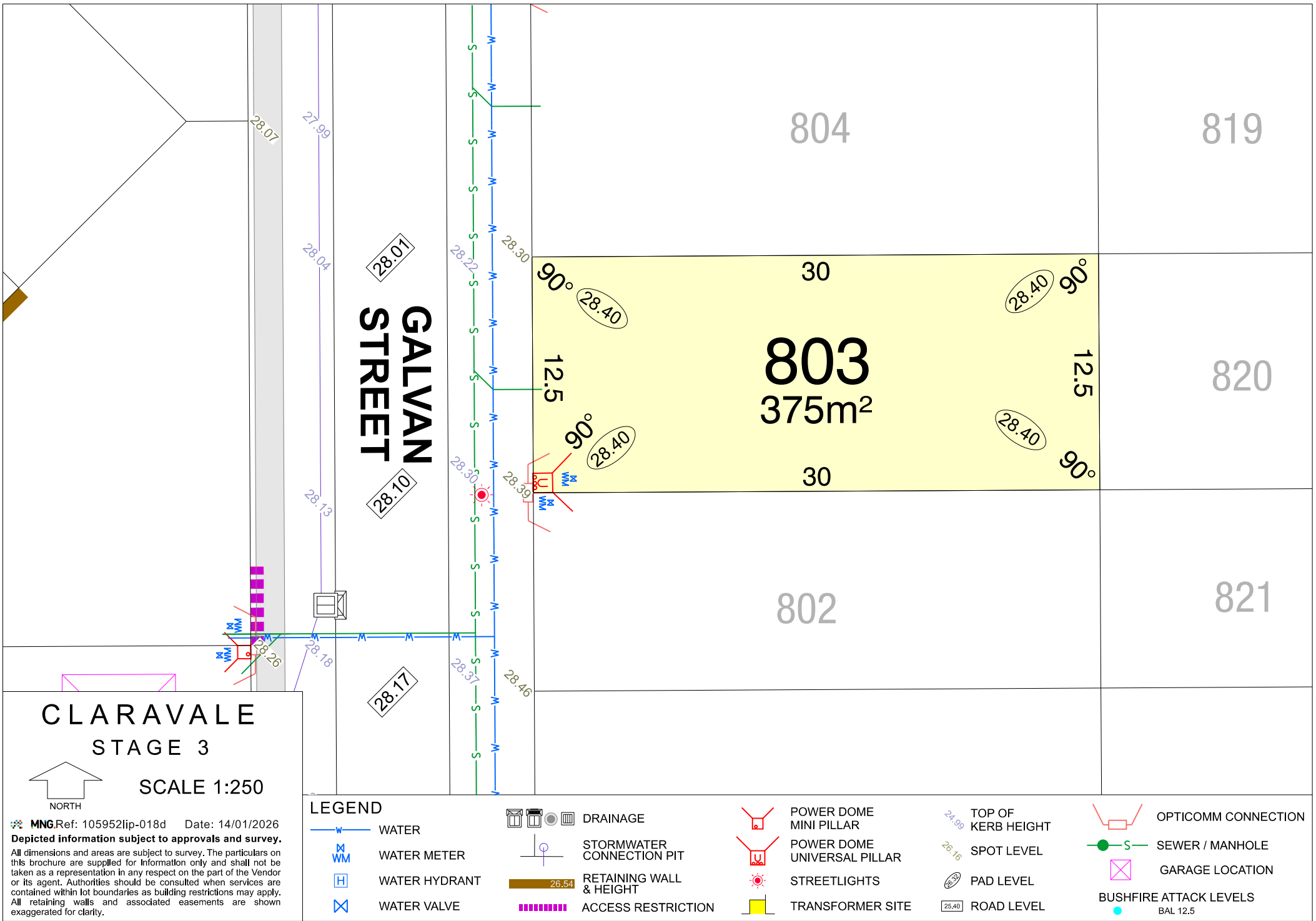


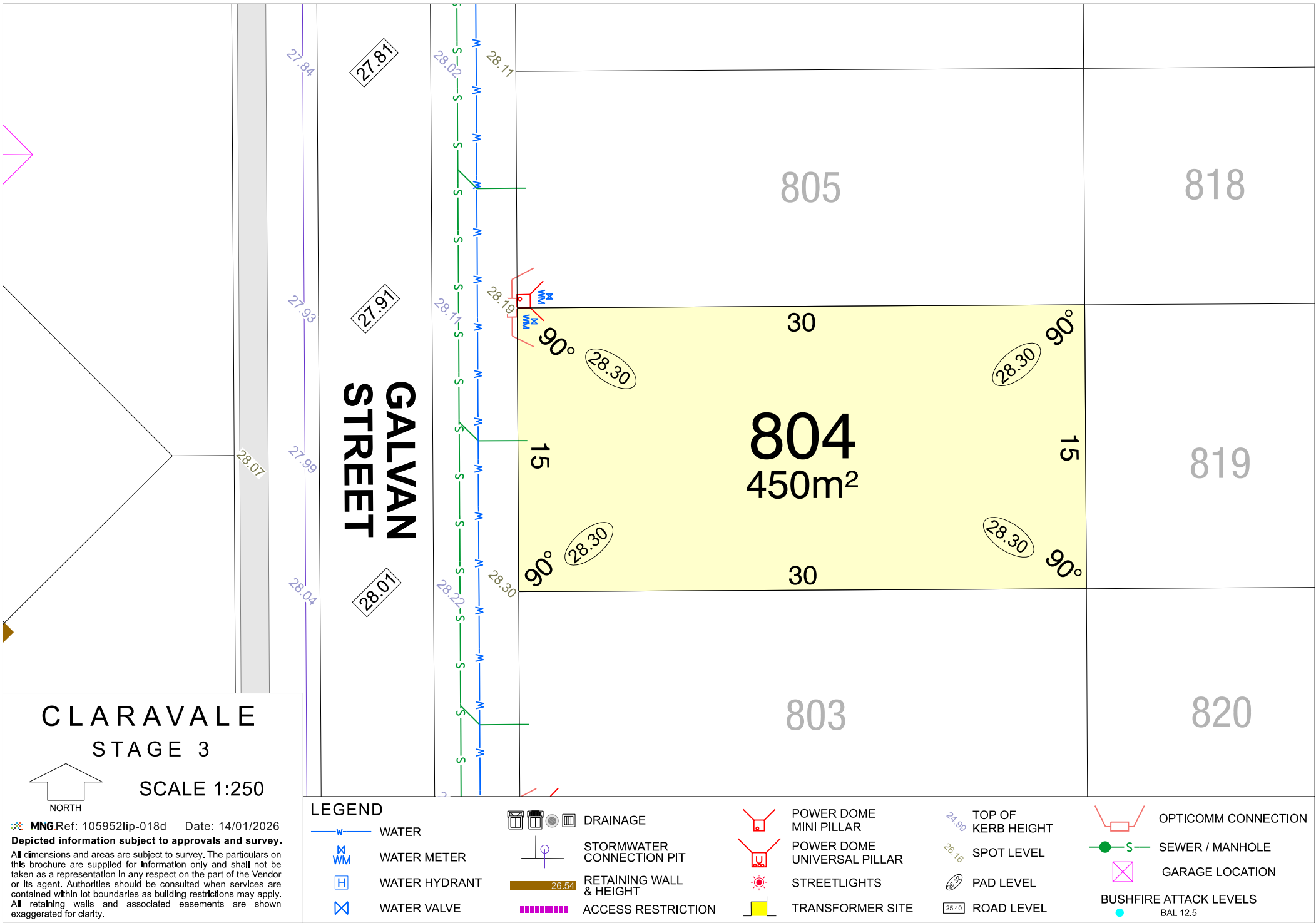


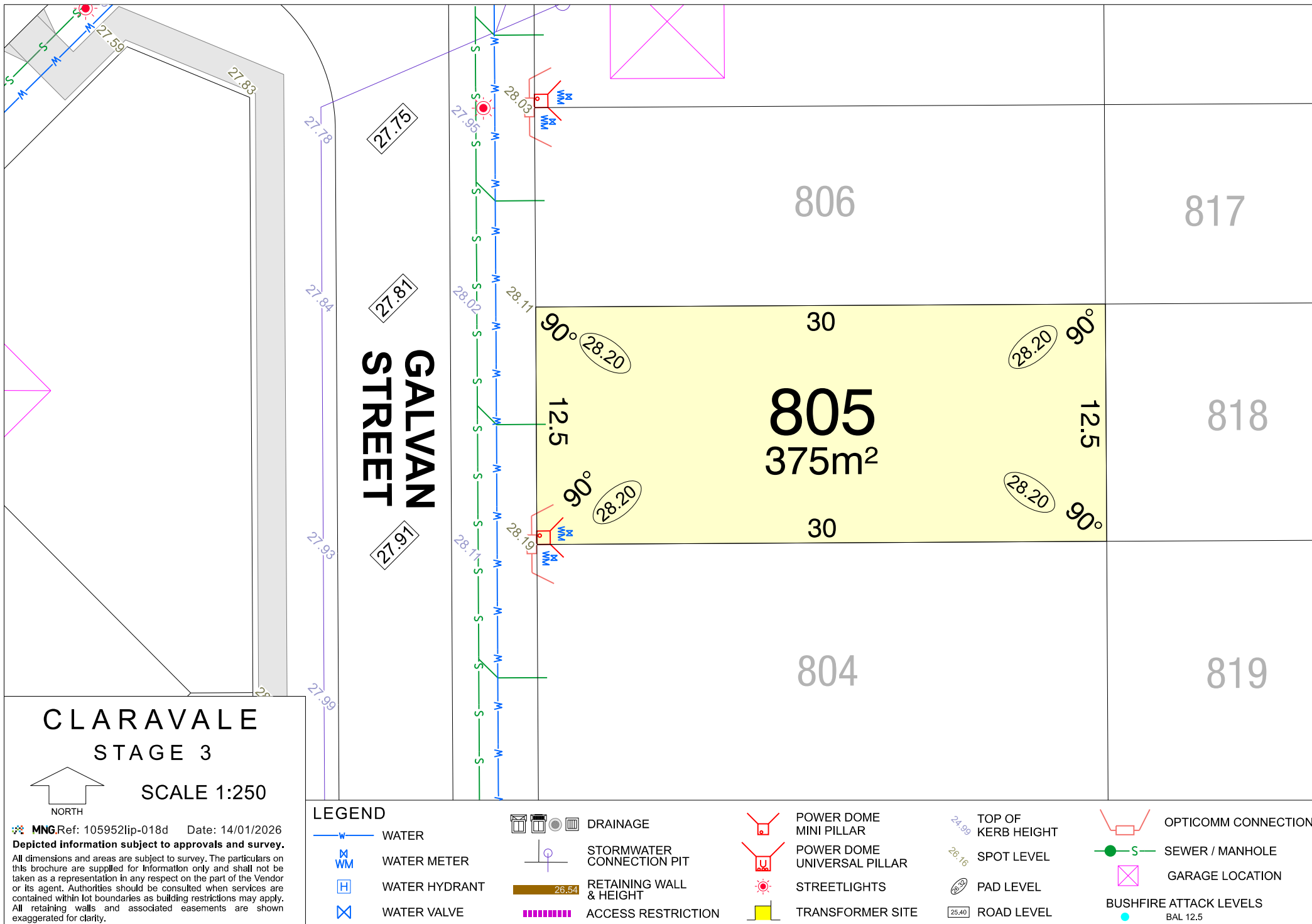


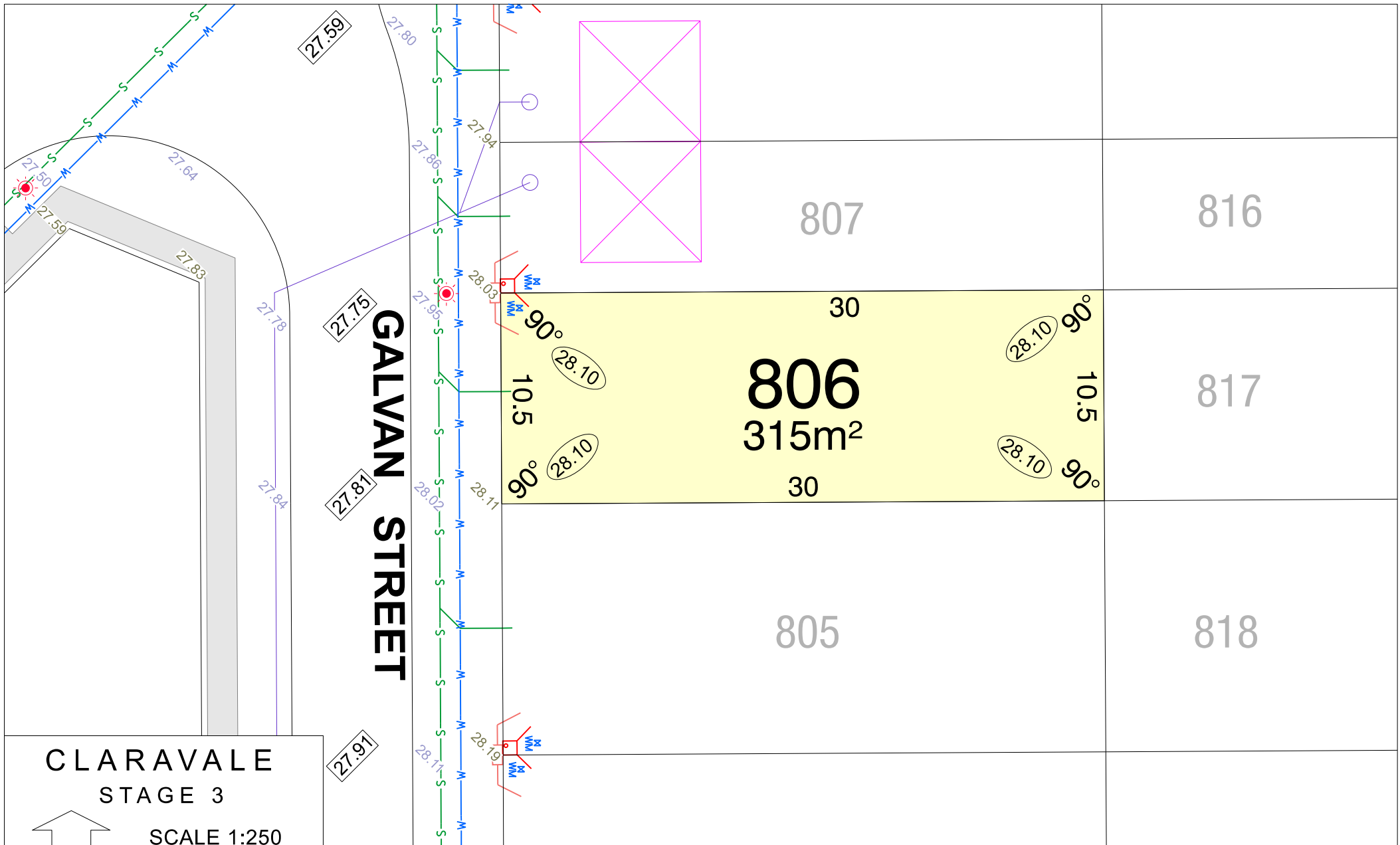






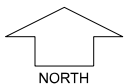






CLARAVALE STAGE 3

SCALE 1:250

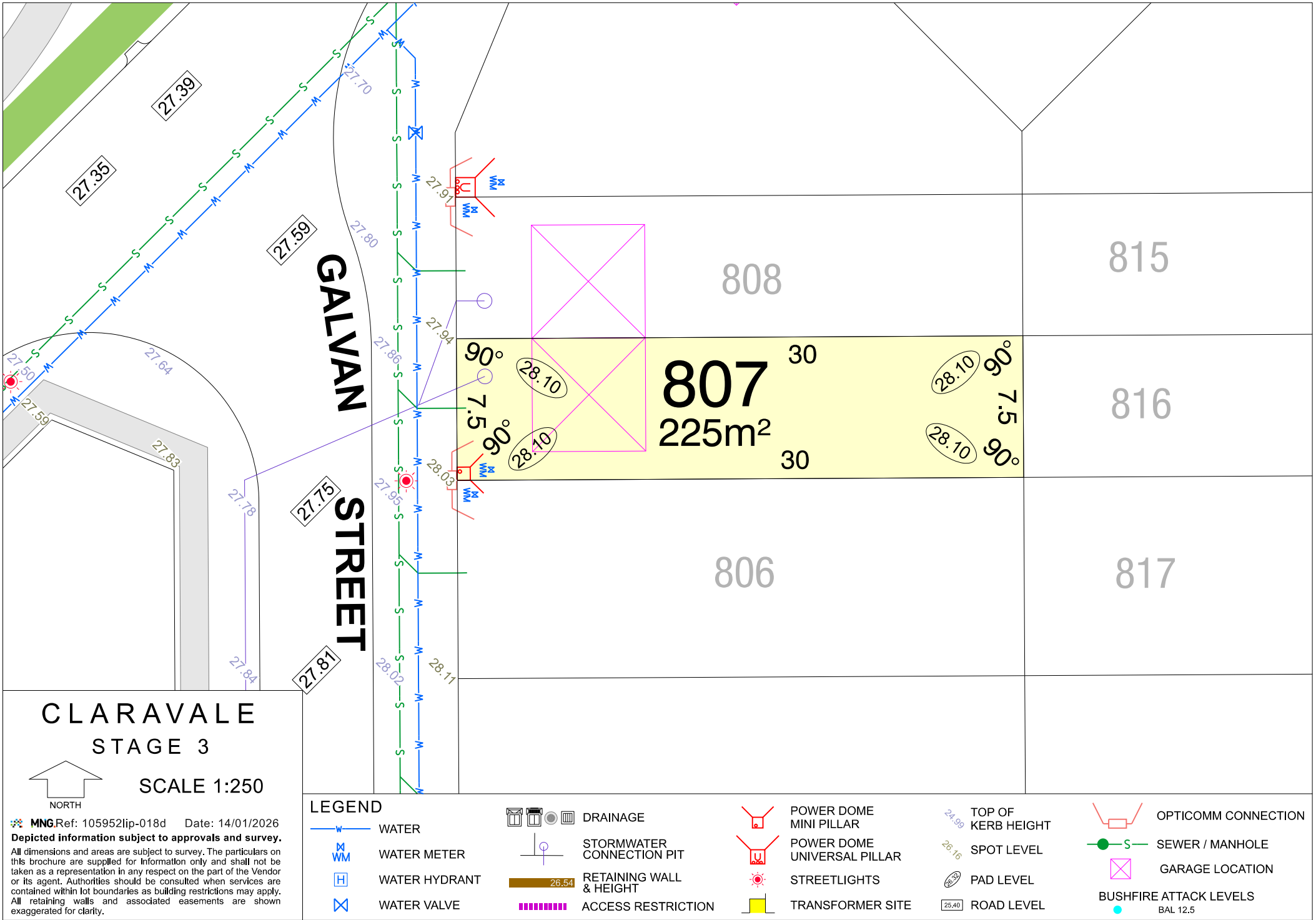


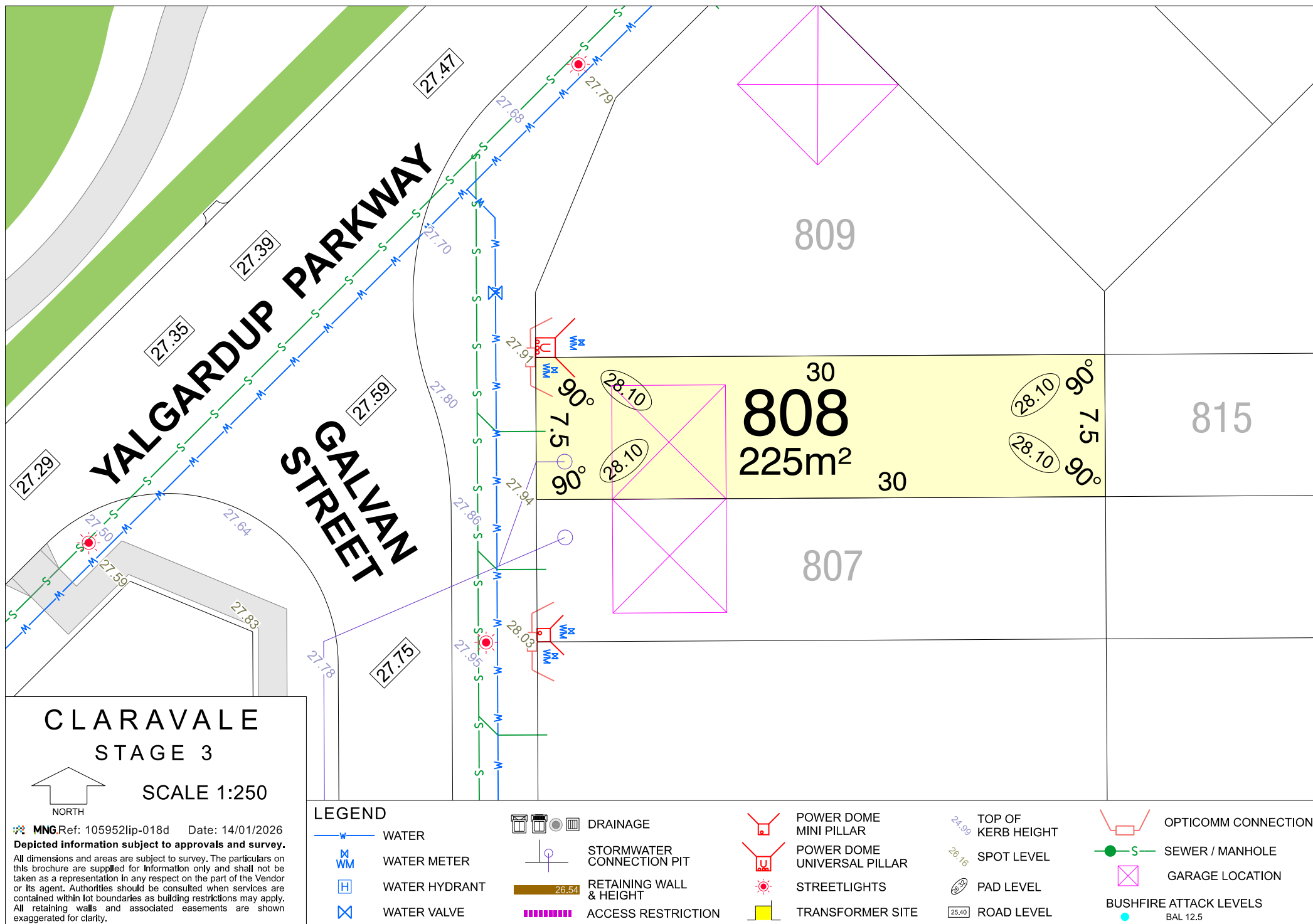
MNG.Ref: 105952lip-018d Date: 14/01/2026

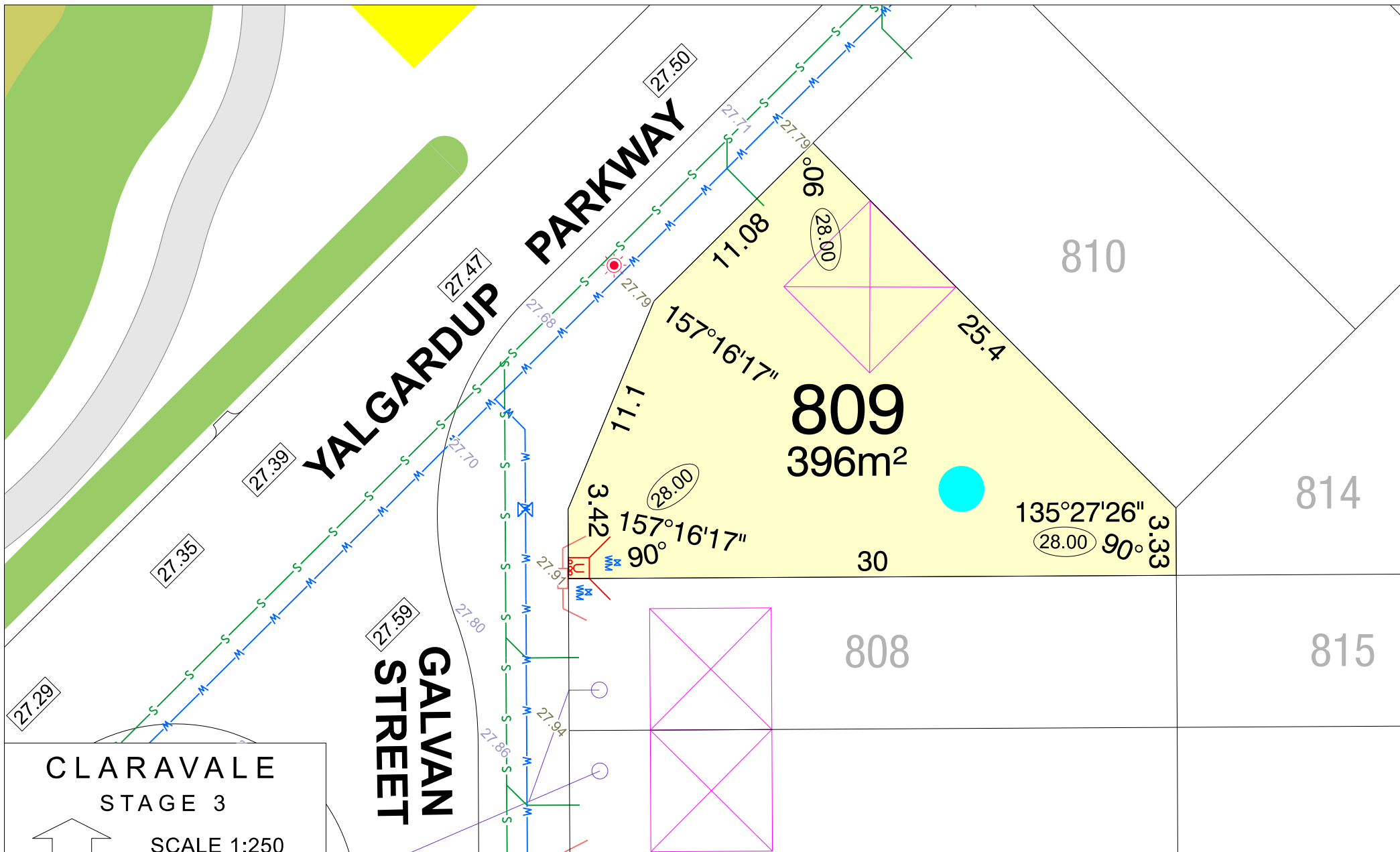
Depicted information subject to approvals and survey.
All dimensions and areas are subject to survey. The particulars on this brochure are supplied for Information only and shall not be taken as a representation in any respect on the part of the Vendor or its agent. Authorities should be consulted when services are contained within lot boundaries as building restrictions may apply. All retaining walls and associated easements are shown exaggerated for clarity.

LEGEND

	WATER		DRAINAGE		POWER DOME MINI PILLAR		SEWER / MANHOLE
	WATER METER		STORMWATER CONNECTION PIT		POWER DOME UNIVERSAL PILLAR		GARAGE LOCATION
	WATER HYDRANT		RETAINING WALL & HEIGHT		STREETLIGHTS		BUSHFIRE ATTACK LEVELS
	WATER VALVE		ACCESS RESTRICTION		TRANSFORMER SITE		BAL 12.5

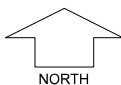






CLARAVALE STAGE 3

SCALE 1:250



MNG.Ref: 105952lip-018d Date: 14/01/2026

Depicted information subject to approvals and survey.

All dimensions and areas are subject to survey. The particulars on this brochure are supplied for Information only and shall not be taken as a representation in any respect on the part of the Vendor or its agent. Authorities should be consulted when services are contained within lot boundaries as building restrictions may apply. All retaining walls and associated easements are shown exaggerated for clarity.

LEGEND

W WATER

WM WATER METER

H WATER HYDRANT

X WATER VALVE

DRAINAGE

STORMWATER
CONNECTION PIT

26.54
RETAINING WALL
& HEIGHT

ACCESS RESTRICTION

POWER DOME
MINI PILLAR

POWER DOME
UNIVERSAL PILLAR

STREETLIGHTS

TRANSFORMER SITE

24.99
TOP OF
KERB HEIGHT

26.16
SPOT LEVEL

26.30
PAD LEVEL

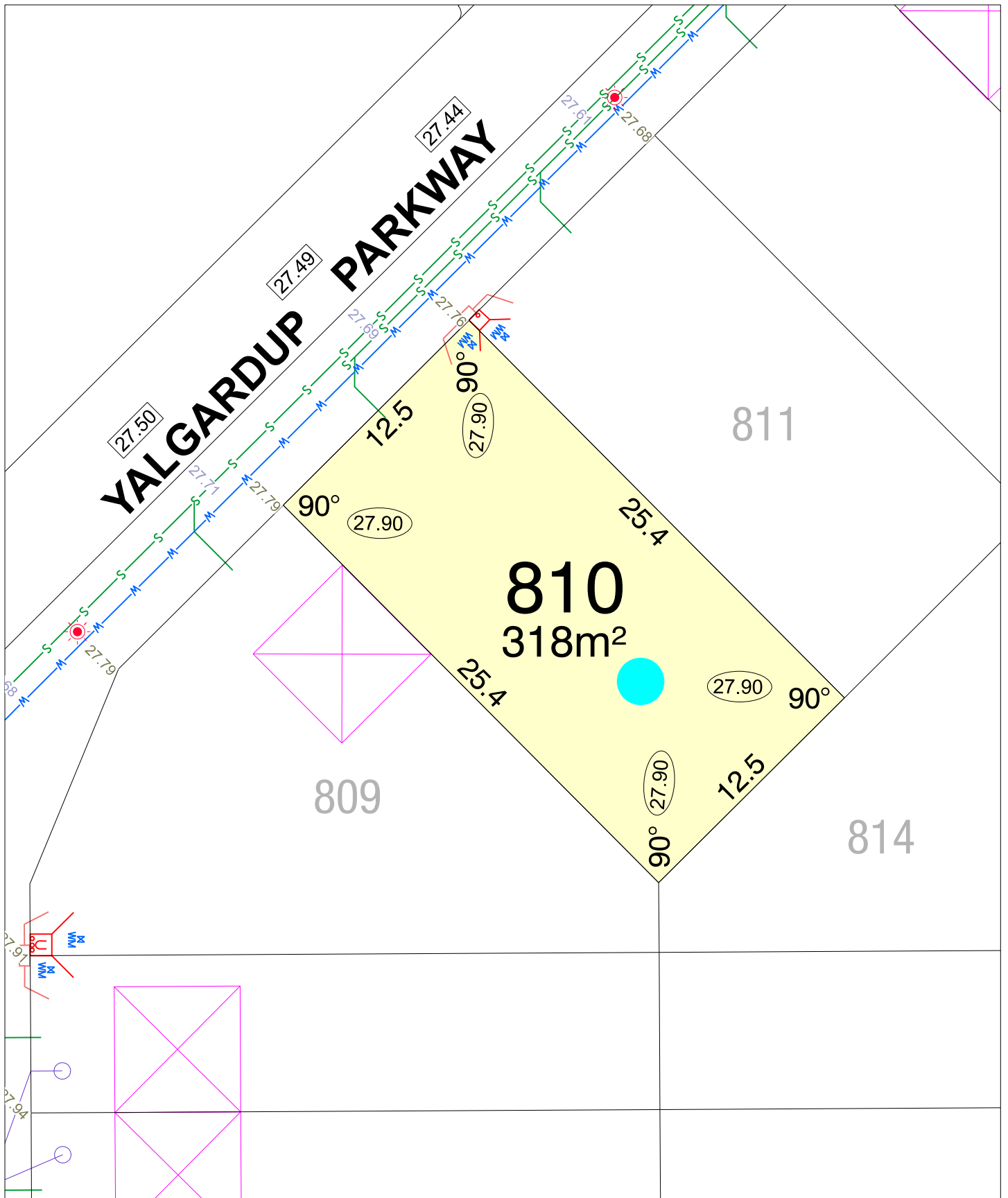
25.40
ROAD LEVEL

OPTICOMM CONNECTION

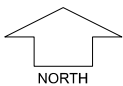
S SEWER / MANHOLE

GARAGE LOCATION

BUSHFIRE ATTACK LEVELS
BAL 12.5



CLARA VALE STAGE 3



SCALE 1:250

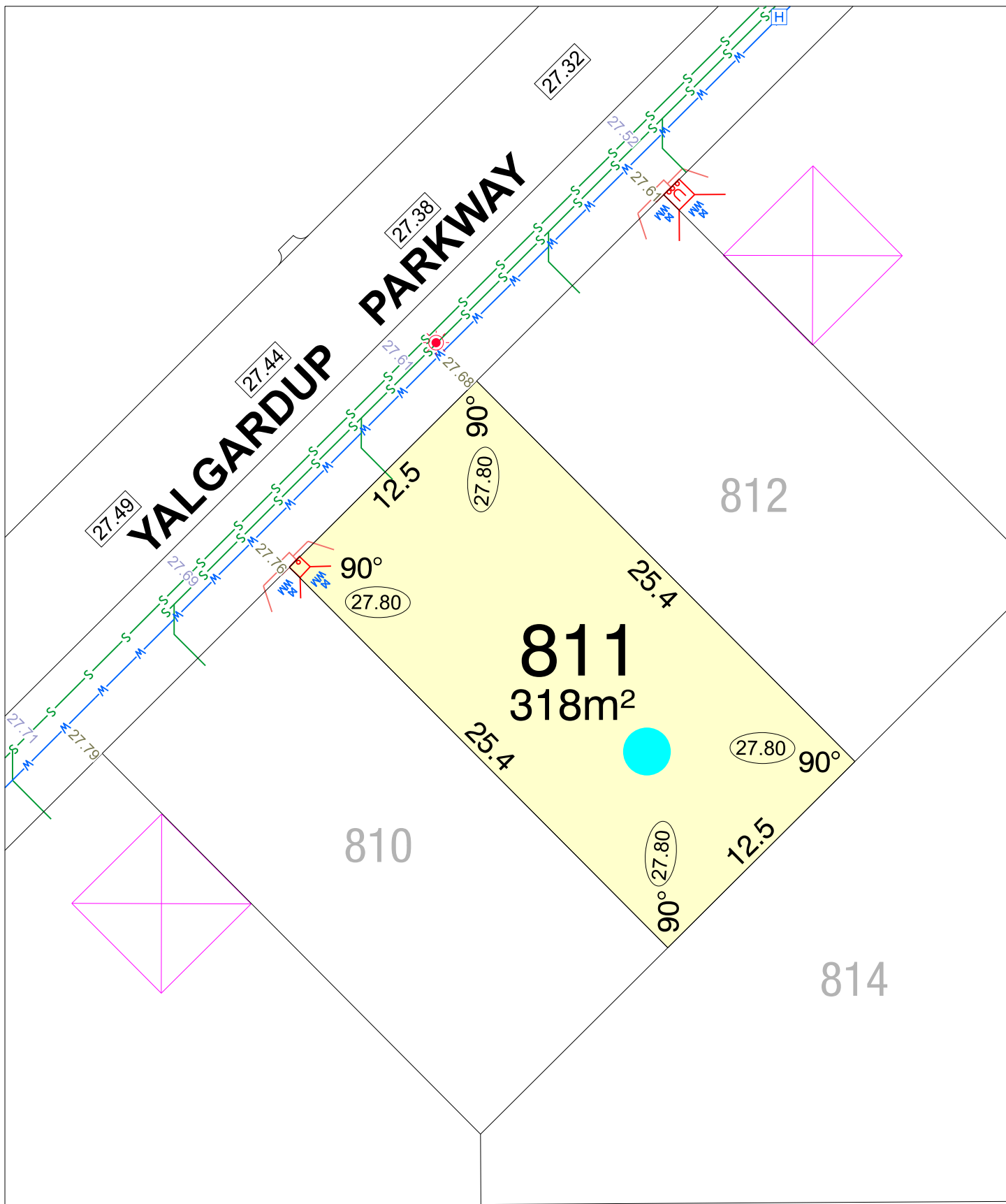
MNG Ref: 105952lip-018d Date: 14/01/2026
Depicted information subject to approvals and survey.
All dimensions and areas are subject to survey. The particulars on this brochure are supplied for Information only and shall not be taken as a representation in any respect on the part of the Vendor or its agent. Authorities should be consulted when services are contained within lot boundaries as building restrictions may apply. All retaining walls and associated easements are shown exaggerated for clarity.

LEGEND

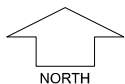
- WATER
- WATER METER
- WATER HYDRANT
- WATER VALVE
- DRAINAGE
- STORMWATER CONNECTION PIT

- POWER DOME MINI PILLAR
- POWER DOME UNIVERSAL PILLAR
- STREETLIGHTS
- TRANSFORMER SITE
- SEWER / MANHOLE
- RETAINING WALL & HEIGHT
- GARAGE LOCATION

- TOP OF KERB HEIGHT
- SPOT LEVEL
- PAD LEVEL
- ROAD LEVEL
- OPTICOMM CONNECTION
- ACCESS RESTRICTION
- BUSHFIRE ATTACK LEVEL



CLARAVALE STAGE 3



SCALE 1:250

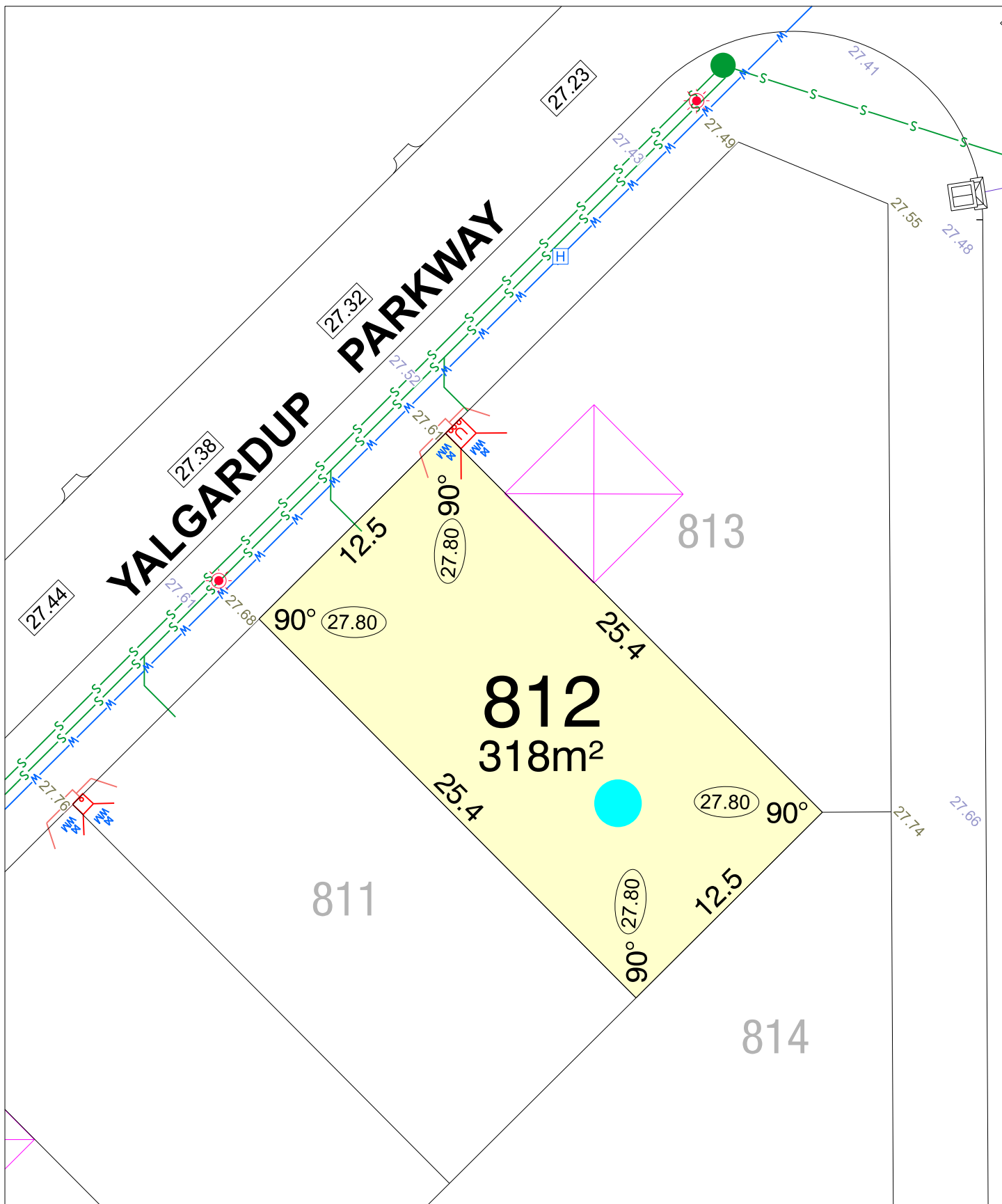
MNG. Ref: 105952lip-018d Date: 14/01/2026
 Depicted information subject to approvals and survey.
 All dimensions and areas are subject to survey. The particulars on this brochure are supplied for Information only and shall not be taken as a representation in any respect on the part of the Vendor or its agent. Authorities should be consulted when services are contained within lot boundaries as building restrictions may apply. All retaining walls and associated easements are shown exaggerated for clarity.

LEGEND

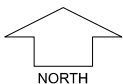
- WATER
- WM WATER METER
- H WATER HYDRANT
- Water Valve
- DRAINAGE
- STORMWATER CONNECTION PIT

- POWER DOME MINI PILLAR
- POWER DOME UNIVERSAL PILLAR
- STREETLIGHTS
- TRANSFORMER SITE
- SEWER / MANHOLE
- RETAINING WALL & HEIGHT
- GARAGE LOCATION

- TOP OF KERB HEIGHT
- SPOT LEVEL
- PAD LEVEL
- ROAD LEVEL
- OPTICOMM CONNECTION
- ACCESS RESTRICTION
- BUSHFIRE ATTACK LEVEL



CLARA VALE STAGE 3



SCALE 1:250

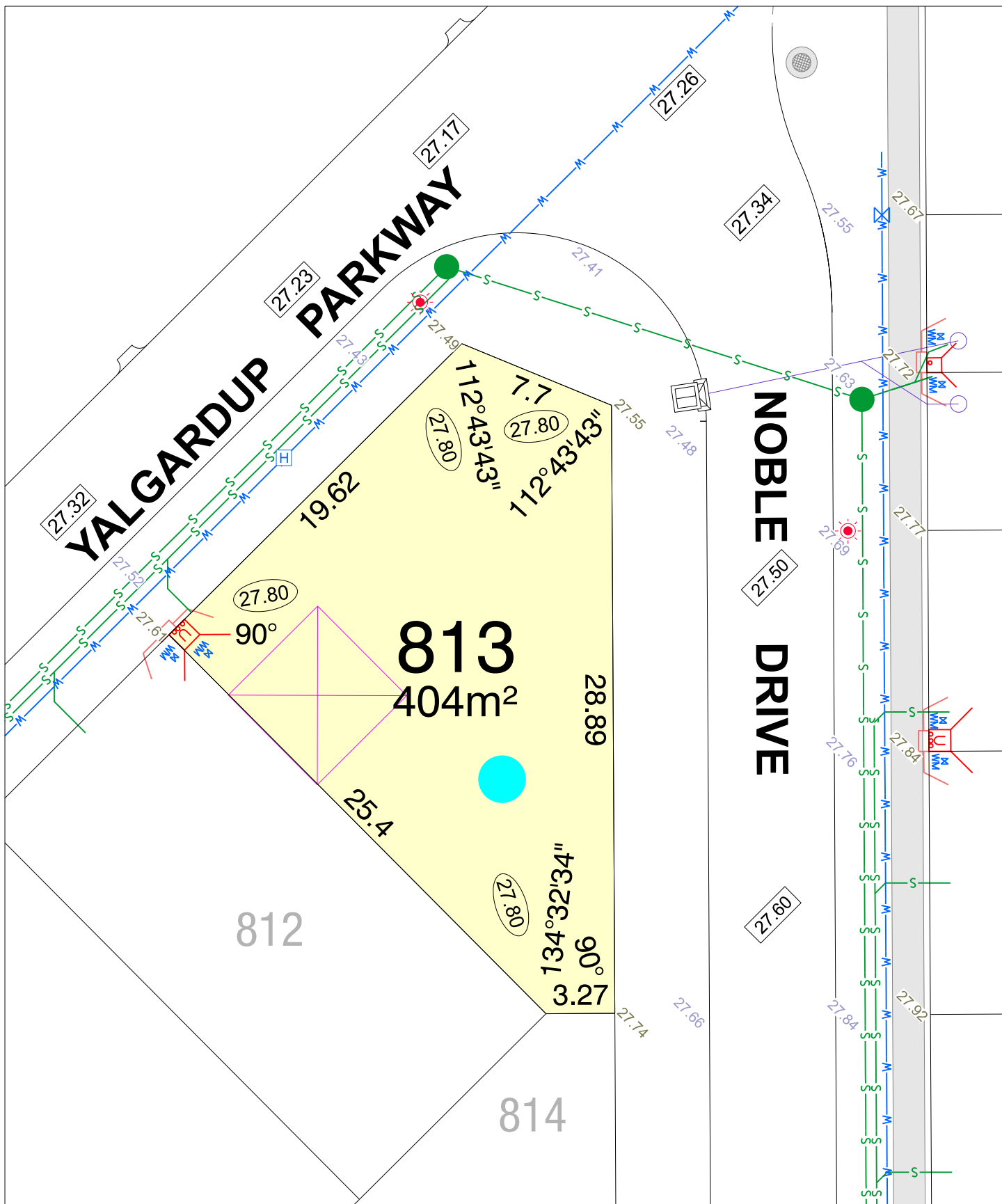
MNG Ref: 105952lip-018d Date: 14/01/2026
Depicted information subject to approvals and survey.
All dimensions and areas are subject to survey. The particulars on this brochure are supplied for Information only and shall not be taken as a representation in any respect on the part of the Vendor or its agent. Authorities should be consulted when services are contained within lot boundaries as building restrictions may apply. All retaining walls and associated easements are shown exaggerated for clarity.

LEGEND

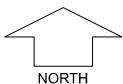
- WATER
- WATER METER
- WATER HYDRANT
- WATER VALVE
- DRAINAGE
- STORMWATER CONNECTION PIT

- POWER DOME MINI PILLAR
- POWER DOME UNIVERSAL PILLAR
- STREETLIGHTS
- TRANSFORMER SITE
- SEWER / MANHOLE
- RETAINING WALL & HEIGHT
- GARAGE LOCATION

- TOP OF KERB HEIGHT
- SPOT LEVEL
- PAD LEVEL
- ROAD LEVEL
- OPTICOMM CONNECTION
- ACCESS RESTRICTION
- BUSHFIRE ATTACK LEVEL



CLARAVALE STAGE 3



SCALE 1:250

MNG Ref: 105952lip-018d Date: 14/01/2026
Depicted information subject to approvals and survey.
All dimensions and areas are subject to survey. The particulars on this brochure are supplied for Information only and shall not be taken as a representation in any respect on the part of the Vendor or its agent. Authorities should be consulted when services are contained within lot boundaries as building restrictions may apply. All retaining walls and associated easements are shown exaggerated for clarity.

LEGEND

- WATER
- WATER METER
- WATER HYDRANT
- WATER VALVE
- DRAINAGE
- STORMWATER CONNECTION PIT

- POWER DOME MINI PILLAR
- POWER DOME UNIVERSAL PILLAR
- STREETLIGHTS
- TRANSFORMER SITE
- SEWER / MANHOLE
- RETAINING WALL & HEIGHT
- GARAGE LOCATION

- TOP OF KERB HEIGHT
- SPOT LEVEL
- PAD LEVEL
- ROAD LEVEL
- OPTICOMM CONNECTION
- ACCESS RESTRICTION
- BUSHFIRE ATTACK LEVEL