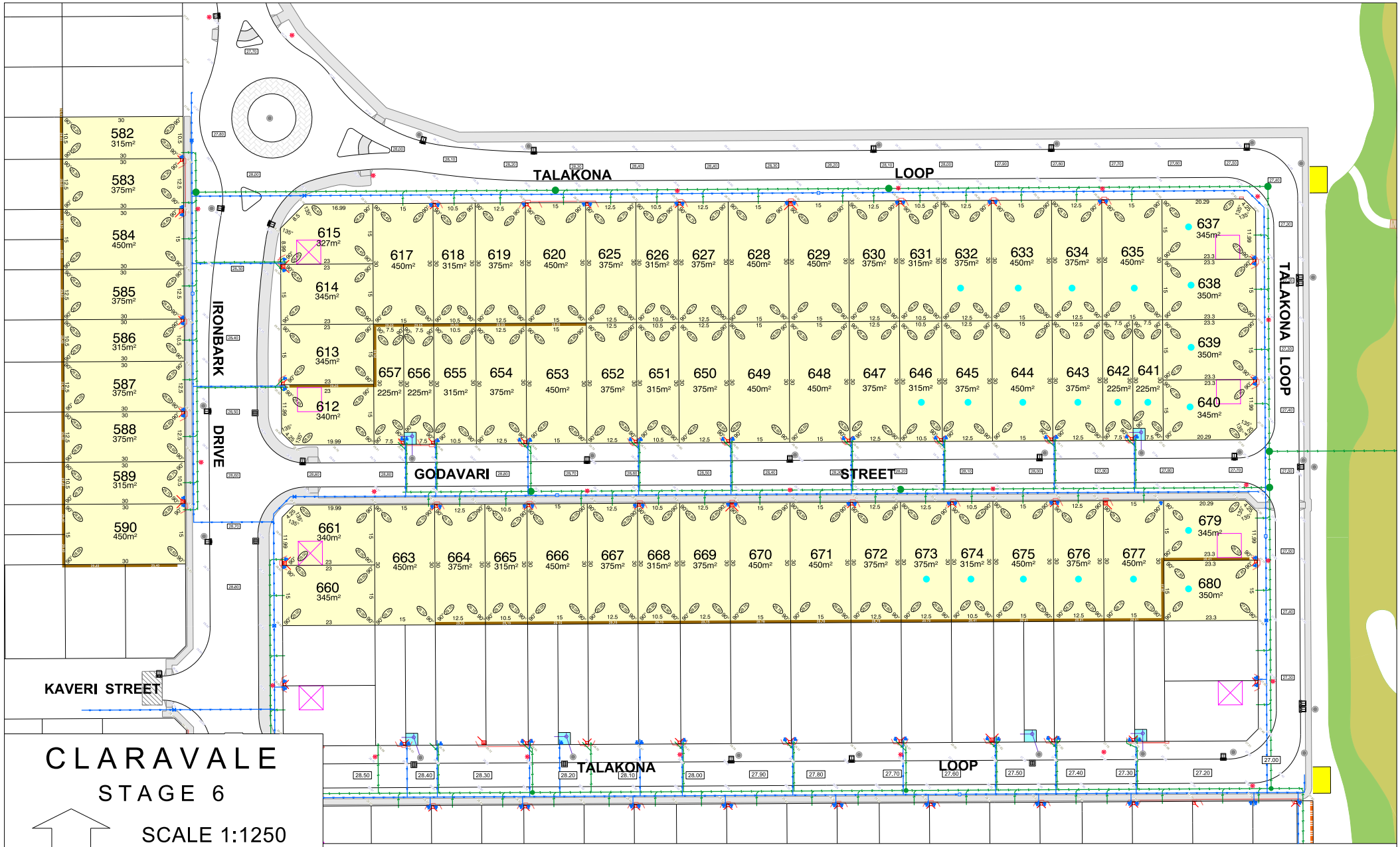

CLARAVALE

STAGE 6

NORTH

SCALE 1:1250

MNG Ref: 105952lip-046b Date: 28/07/2026

Depicted Information subject to approvals and survey.

All dimensions and areas are subject to survey. The particulars on this brochure are supplied for information only and shall not be taken as a representation in any respect on the part of the Vendor or its agent. Authorities should be consulted when services are contained within lot boundaries as building restrictions may apply. All retaining walls and associated easements are shown exaggerated for clarity.

LEGEND

- WATER
- WATER METER
- WATER HYDRANT
- WATER VALVE
- DRAINAGE
- STORMWATER CONNECTION PIT & EASEMENT
- 26.54 RETAINING WALL & HEIGHT
- BUSHFIRE ATTACK LEVELS
  - BAL 12.5
- POWER DOME MINI PILLAR
- POWER DOME UNIVERSAL PILLAR
- STREETLIGHTS
- TRANSFORMER SITE
- 24.99 TOP OF KERB HEIGHT
- 26.16 SPOT LEVEL
- 26.30 PAD LEVEL
- 25.40 ROAD LEVEL
- S SEWER / MANHOLE
- OPTICOMM CONNECTION
- DESIGNATED GARAGE LOCATION (REFER TO LDP)
- PREFERRED GARAGE LOCATION (REFER TO LDP)

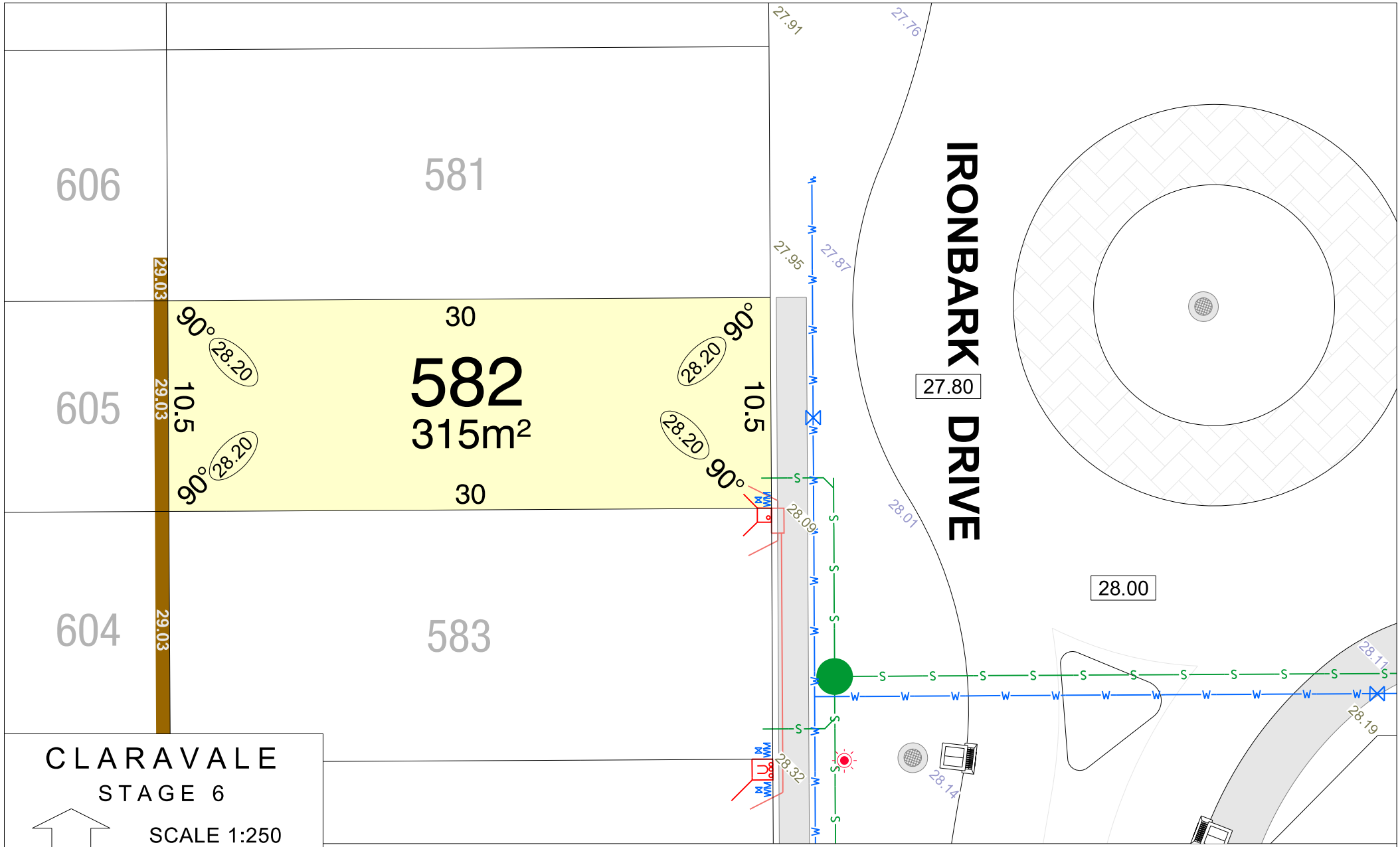

CLARAVALE

STAGE 6

NORTH

SCALE 1:250

MNG Ref: 105952lip-046b Date: 28/07/2026

Depicted information subject to approvals and survey.

All dimensions and areas are subject to survey. The particulars on this brochure are supplied for information only and shall not be taken as a representation in any respect on the part of the Vendor or its agent. Authorities should be consulted when services are contained within lot boundaries as building restrictions may apply. All retaining walls and associated easements are shown exaggerated for clarity.

LEGEND

- WATER
- WATER METER
- WATER HYDRANT
- WATER VALVE
- DRAINAGE
- STORMWATER CONNECTION PIT & EASEMENT
- 26.54 RETAINING WALL & HEIGHT
- BUSHFIRE ATTACK LEVELS
  - BAL 12.5
- POWER DOME MINI PILLAR
- POWER DOME UNIVERSAL PILLAR
- STREETLIGHTS
- TRANSFORMER SITE
- 24.99 TOP OF KERB HEIGHT
- 26.16 SPOT LEVEL
- 26.32 PAD LEVEL
- 25.40 ROAD LEVEL
- SEWER / MANHOLE
- OPTICOMM CONNECTION
- DESIGNATED GARAGE LOCATION (REFER TO LDP)
- PREFERRED GARAGE LOCATION (REFER TO LDP)

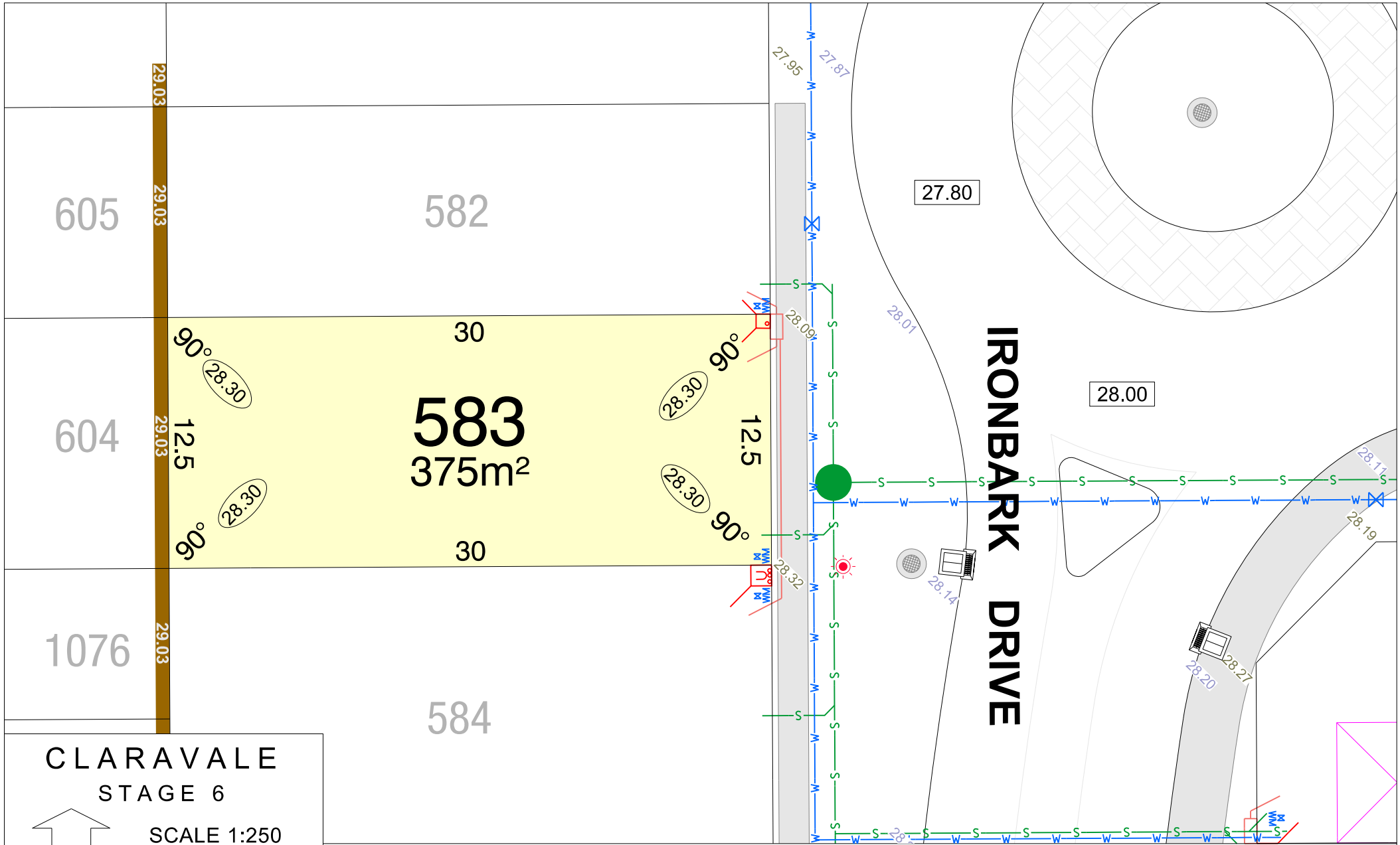

CLARAVALE

STAGE 6

NORTH

SCALE 1:250

MNG Ref: 105952lip-046b Date: 28/07/2026

Depicted information subject to approvals and survey.

All dimensions and areas are subject to survey. The particulars on this brochure are supplied for information only and shall not be taken as a representation in any respect on the part of the Vendor or its agent. Authorities should be consulted when services are contained within lot boundaries as building restrictions may apply. All retaining walls and associated easements are shown exaggerated for clarity.

LEGEND

- WATER
- WATER METER
- WATER HYDRANT
- WATER VALVE
- DRAINAGE
- STORMWATER CONNECTION PIT & EASEMENT
- 26.54 RETAINING WALL & HEIGHT
- BUSHFIRE ATTACK LEVELS
  - BAL 12.5
- POWER DOME MINI PILLAR
- POWER DOME UNIVERSAL PILLAR
- STREETLIGHTS
- TRANSFORMER SITE
- 24.99 TOP OF KERB HEIGHT
- 26.16 SPOT LEVEL
- 26.32 PAD LEVEL
- 25.40 ROAD LEVEL
- SEWER / MANHOLE
- OPTICOMM CONNECTION
- DESIGNATED GARAGE LOCATION (REFER TO LDP)
- PREFERRED GARAGE LOCATION (REFER TO LDP)

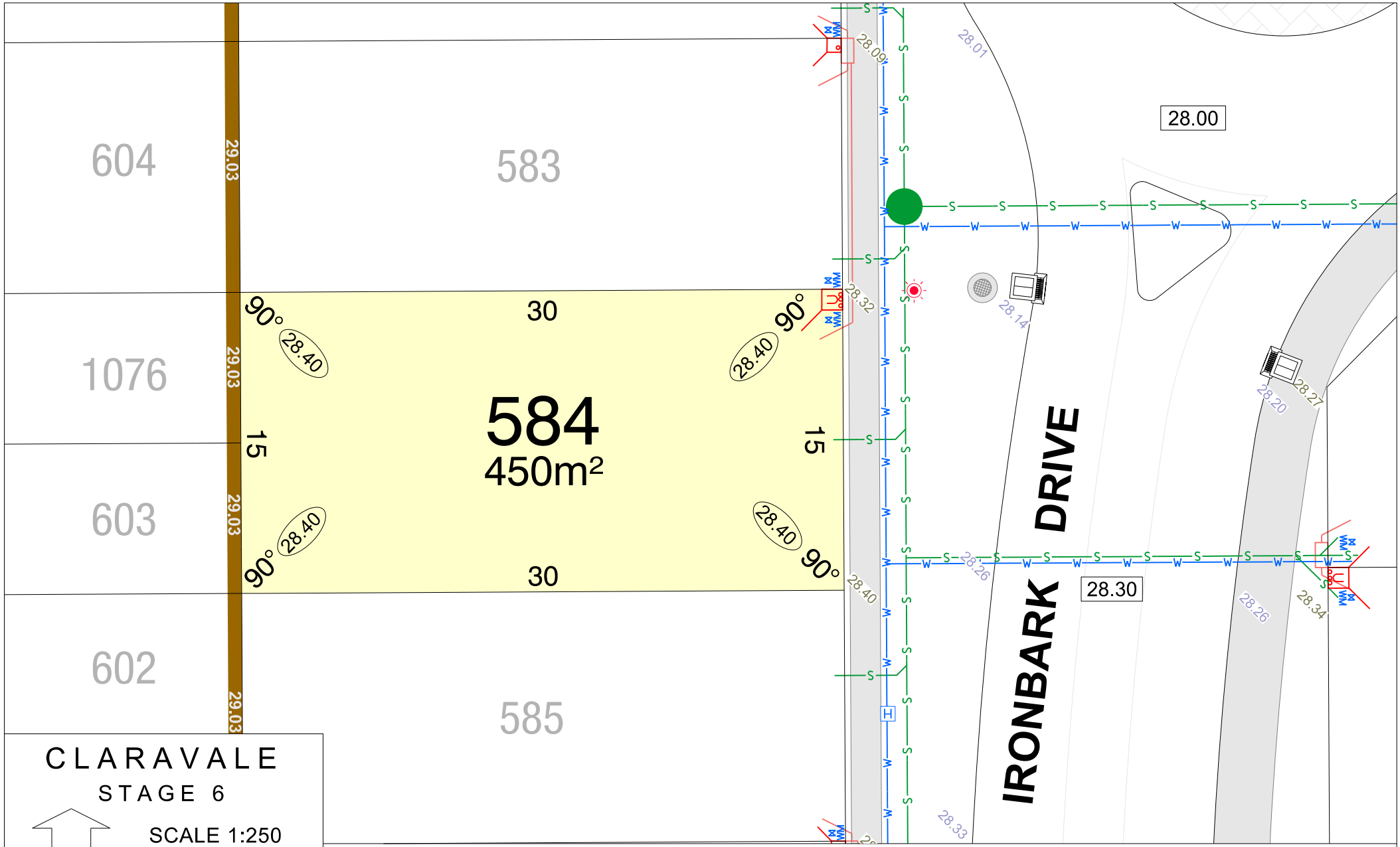

CLARAVALE

STAGE 6

NORTH

SCALE 1:250

MNG Ref: 105952lip-046b Date: 28/07/2026

Depicted information subject to approvals and survey.

All dimensions and areas are subject to survey. The particulars on this brochure are supplied for information only and shall not be taken as a representation in any respect on the part of the Vendor or its agent. Authorities should be consulted when services are contained within lot boundaries as building restrictions may apply. All retaining walls and associated easements are shown exaggerated for clarity.

LEGEND

- WATER
- WATER METER
- WATER HYDRANT
- WATER VALVE
- DRAINAGE
- STORMWATER CONNECTION PIT & EASEMENT
- 26.54 RETAINING WALL & HEIGHT
- BUSHFIRE ATTACK LEVELS
  - BAL 12.5
- POWER DOME MINI PILLAR
- POWER DOME UNIVERSAL PILLAR
- STREETLIGHTS
- TRANSFORMER SITE
- 24.99 TOP OF KERB HEIGHT
- 26.16 SPOT LEVEL
- 26.32 PAD LEVEL
- 25.40 ROAD LEVEL
- SEWER / MANHOLE
- OPTICOMM CONNECTION
- DESIGNATED GARAGE LOCATION (REFER TO LDP)
- PREFERRED GARAGE LOCATION (REFER TO LDP)

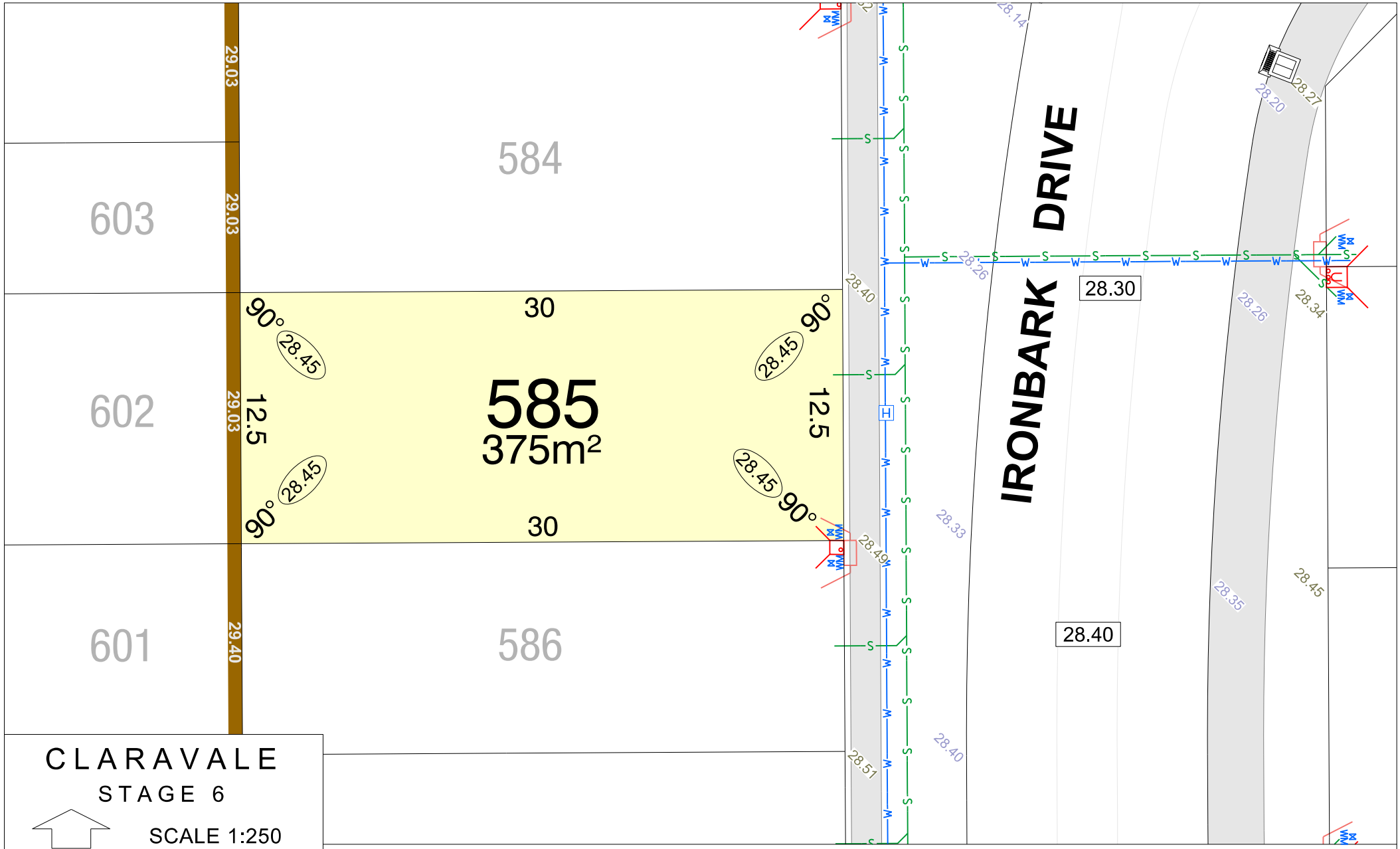

CLARAVALE

STAGE 6

NORTH

SCALE 1:250

MNG Ref: 105952lip-046b Date: 28/07/2026

Depicted information subject to approvals and survey.

All dimensions and areas are subject to survey. The particulars on this brochure are supplied for information only and shall not be taken as a representation in any respect on the part of the Vendor or its agent. Authorities should be consulted when services are contained within lot boundaries as building restrictions may apply. All retaining walls and associated easements are shown exaggerated for clarity.

LEGEND

- WATER
- WATER METER
- WATER HYDRANT
- WATER VALVE
- DRAINAGE
- STORMWATER CONNECTION PIT & EASEMENT
- 26.54 RETAINING WALL & HEIGHT
- BUSHFIRE ATTACK LEVELS
  - BAL 12.5
- POWER DOME MINI PILLAR
- POWER DOME UNIVERSAL PILLAR
- STREETLIGHTS
- TRANSFORMER SITE
- 24.99 TOP OF KERB HEIGHT
- 26.16 SPOT LEVEL
- 26.31 PAD LEVEL
- 25.40 ROAD LEVEL
- SEWER / MANHOLE
- OPTICOMM CONNECTION
- DESIGNATED GARAGE LOCATION (REFER TO LDP)
- PREFERRED GARAGE LOCATION (REFER TO LDP)

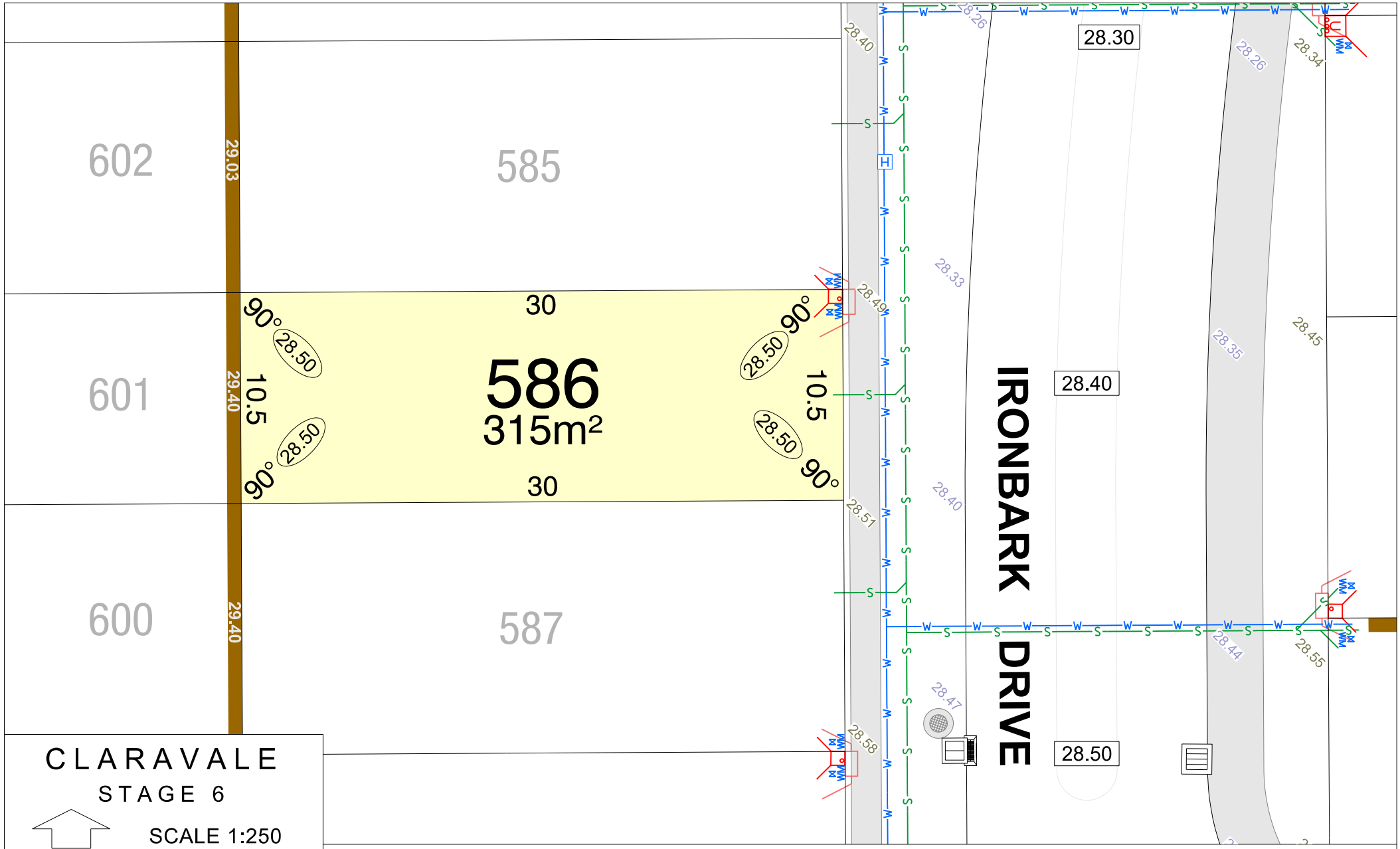

CLARAVALE

STAGE 6

NORTH

SCALE 1:250

MNG Ref: 105952lip-046b Date: 28/07/2026

Depicted information subject to approvals and survey.

All dimensions and areas are subject to survey. The particulars on this brochure are supplied for information only and shall not be taken as a representation in any respect on the part of the Vendor or its agent. Authorities should be consulted when services are contained within lot boundaries as building restrictions may apply. All retaining walls and associated easements are shown exaggerated for clarity.

LEGEND

- WATER
- WATER METER
- WATER HYDRANT
- WATER VALVE
- DRAINAGE
- STORMWATER CONNECTION PIT & EASEMENT
- 26.54 RETAINING WALL & HEIGHT
- BUSHFIRE ATTACK LEVELS
  - BAL 12.5
- POWER DOME MINI PILLAR
- POWER DOME UNIVERSAL PILLAR
- STREETLIGHTS
- TRANSFORMER SITE
- 24.99 TOP OF KERB HEIGHT
- 26.16 SPOT LEVEL
- 26.31 PAD LEVEL
- 25.40 ROAD LEVEL
- SEWER / MANHOLE
- OPTICOMM CONNECTION
- DESIGNATED GARAGE LOCATION (REFER TO LDP)
- PREFERRED GARAGE LOCATION (REFER TO LDP)

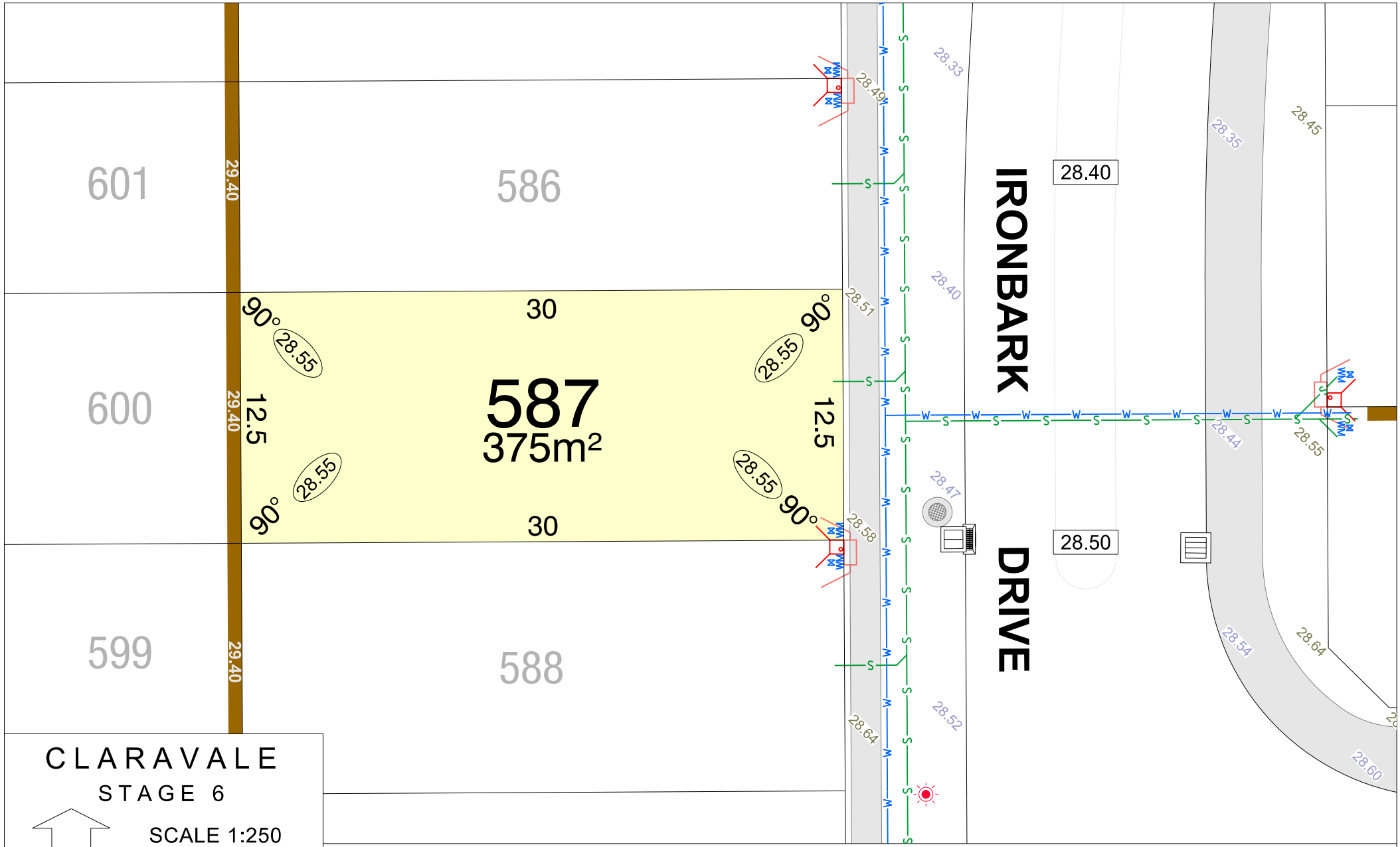

CLARAVALE

STAGE 6

NORTH

SCALE 1:250

MNG Ref: 105952lip-046b Date: 28/07/2026

Depicted information subject to approvals and survey.

All dimensions and areas are subject to survey. The particulars on this brochure are supplied for information only and shall not be taken as a representation in any respect on the part of the Vendor or its agent. Authorities should be consulted when services are contained within lot boundaries as building restrictions may apply. All retaining walls and associated easements are shown exaggerated for clarity.

LEGEND

- WATER
- WATER METER
- WATER HYDRANT
- WATER VALVE
- DRAINAGE
- STORMWATER CONNECTION PIT & EASEMENT
- 26.54 RETAINING WALL & HEIGHT
- BUSHFIRE ATTACK LEVELS
  - BAL 12.5
- POWER DOME MINI PILLAR
- POWER DOME UNIVERSAL PILLAR
- STREETLIGHTS
- TRANSFORMER SITE
- 24.99 TOP OF KERB HEIGHT
- 26.16 SPOT LEVEL
- 26.31 PAD LEVEL
- 25.40 ROAD LEVEL
- SEWER / MANHOLE
- OPTICOMM CONNECTION
- DESIGNATED GARAGE LOCATION (REFER TO LDP)
- PREFERRED GARAGE LOCATION (REFER TO LDP)

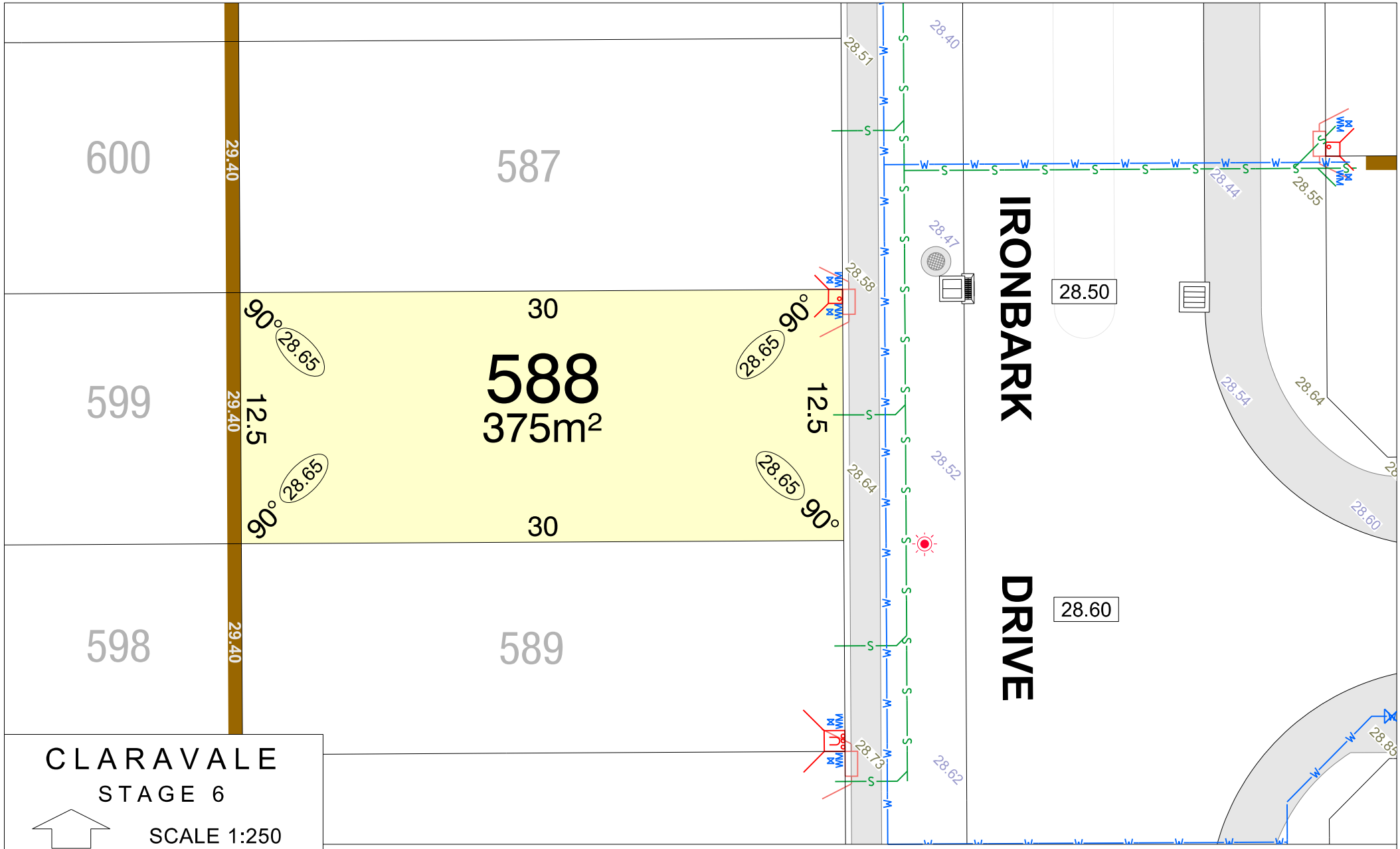

CLARAVALE

STAGE 6

NORTH

SCALE 1:250

MNG Ref: 105952lip-046b Date: 28/07/2026

Depicted information subject to approvals and survey.

All dimensions and areas are subject to survey. The particulars on this brochure are supplied for information only and shall not be taken as a representation in any respect on the part of the Vendor or its agent. Authorities should be consulted when services are contained within lot boundaries as building restrictions may apply. All retaining walls and associated easements are shown exaggerated for clarity.

LEGEND

- WATER
- WATER METER
- WATER HYDRANT
- WATER VALVE
- DRAINAGE
- STORMWATER CONNECTION PIT & EASEMENT
- 26.54 RETAINING WALL & HEIGHT
- BUSHFIRE ATTACK LEVELS
  - BAL 12.5
- POWER DOME MINI PILLAR
- POWER DOME UNIVERSAL PILLAR
- STREETLIGHTS
- TRANSFORMER SITE
- 24.99 TOP OF KERB HEIGHT
- 26.16 SPOT LEVEL
- 26.54 PAD LEVEL
- 25.40 ROAD LEVEL
- SEWER / MANHOLE
- OPTICOMM CONNECTION
- DESIGNATED GARAGE LOCATION (REFER TO LDP)
- PREFERRED GARAGE LOCATION (REFER TO LDP)

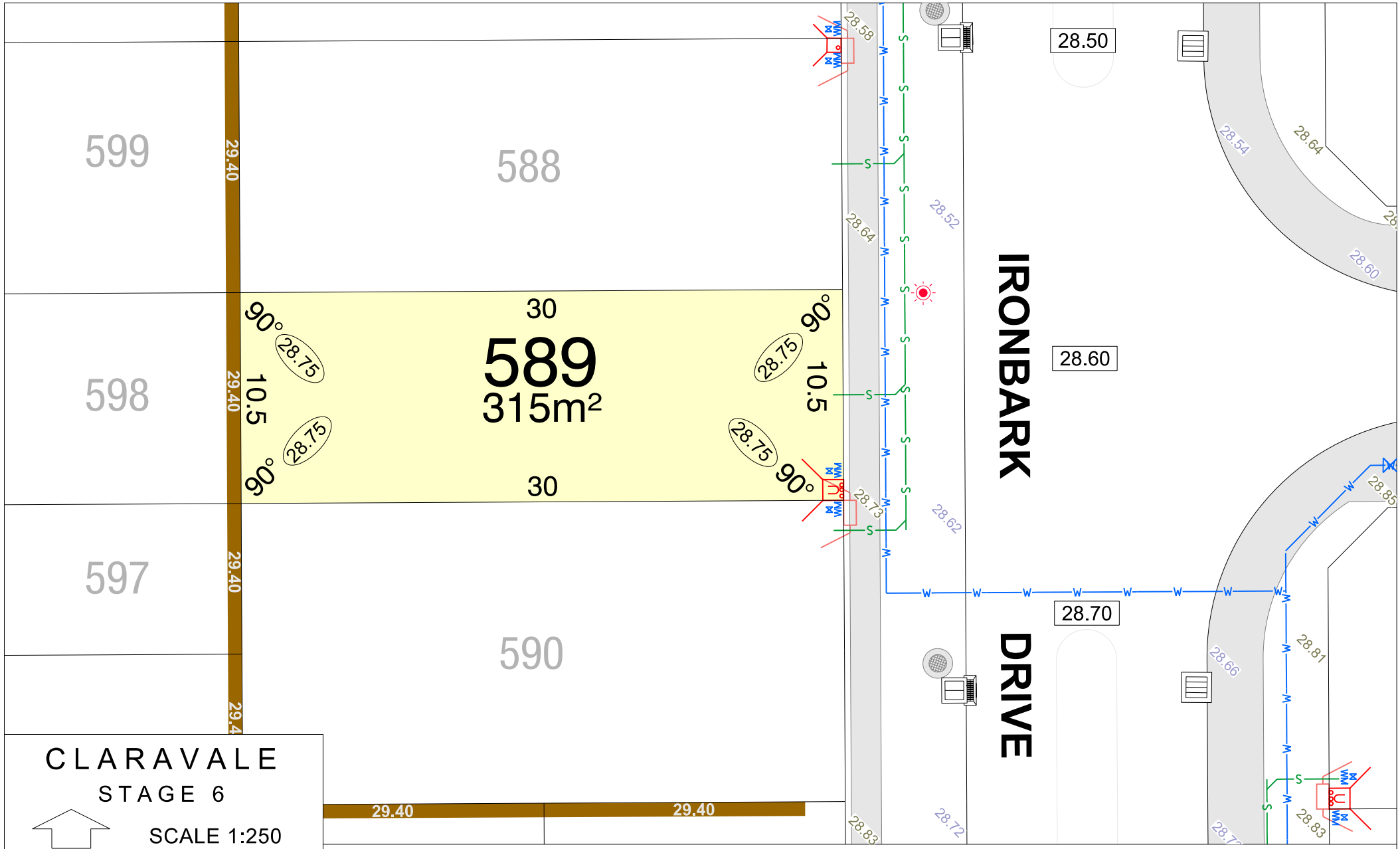

CLARAVALE

STAGE 6

NORTH

SCALE 1:250

MNG Ref: 105952lip-046b Date: 28/07/2026

Depicted information subject to approvals and survey.

All dimensions and areas are subject to survey. The particulars on this brochure are supplied for information only and shall not be taken as a representation in any respect on the part of the Vendor or its agent. Authorities should be consulted when services are contained within lot boundaries as building restrictions may apply. All retaining walls and associated easements are shown exaggerated for clarity.

LEGEND

- WATER
- WATER METER
- WATER HYDRANT
- WATER VALVE
- DRAINAGE
- STORMWATER CONNECTION PIT & EASEMENT
- 26.54 RETAINING WALL & HEIGHT
- BUSHFIRE ATTACK LEVELS
  - BAL 12.5
- POWER DOME MINI PILLAR
- POWER DOME UNIVERSAL PILLAR
- STREETLIGHTS
- TRANSFORMER SITE
- 24.99 TOP OF KERB HEIGHT
- 26.16 SPOT LEVEL
- 26.31 PAD LEVEL
- 25.40 ROAD LEVEL
- SEWER / MANHOLE
- OPTICOMM CONNECTION
- DESIGNATED GARAGE LOCATION (REFER TO LDP)
- PREFERRED GARAGE LOCATION (REFER TO LDP)

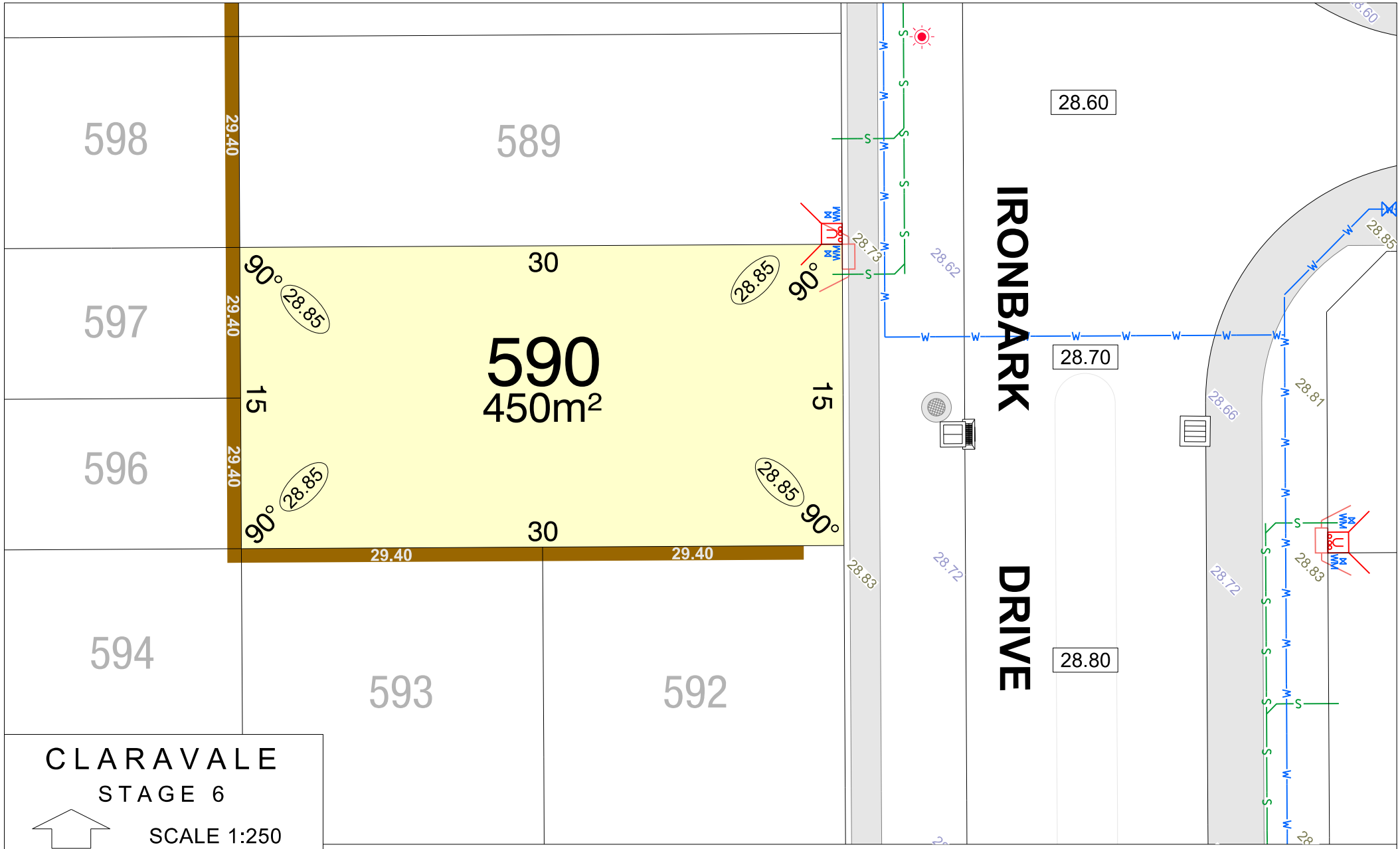

CLARAVALE

STAGE 6

NORTH

SCALE 1:250

MNG Ref: 105952lip-046b Date: 28/07/2026

Depicted information subject to approvals and survey.

All dimensions and areas are subject to survey. The particulars on this brochure are supplied for information only and shall not be taken as a representation in any respect on the part of the Vendor or its agent. Authorities should be consulted when services are contained within lot boundaries as building restrictions may apply. All retaining walls and associated easements are shown exaggerated for clarity.

LEGEND

- WATER
- WATER METER
- WATER HYDRANT
- WATER VALVE
- DRAINAGE
- STORMWATER CONNECTION PIT & EASEMENT
- 26.54 RETAINING WALL & HEIGHT
- BUSHFIRE ATTACK LEVELS
  - BAL 12.5
- POWER DOME MINI PILLAR
- POWER DOME UNIVERSAL PILLAR
- STREETLIGHTS
- TRANSFORMER SITE
- 24.99 TOP OF KERB HEIGHT
- 26.16 SPOT LEVEL
- 26.31 PAD LEVEL
- 25.40 ROAD LEVEL
- SEWER / MANHOLE
- OPTICOMM CONNECTION
- DESIGNATED GARAGE LOCATION (REFER TO LDP)
- PREFERRED GARAGE LOCATION (REFER TO LDP)

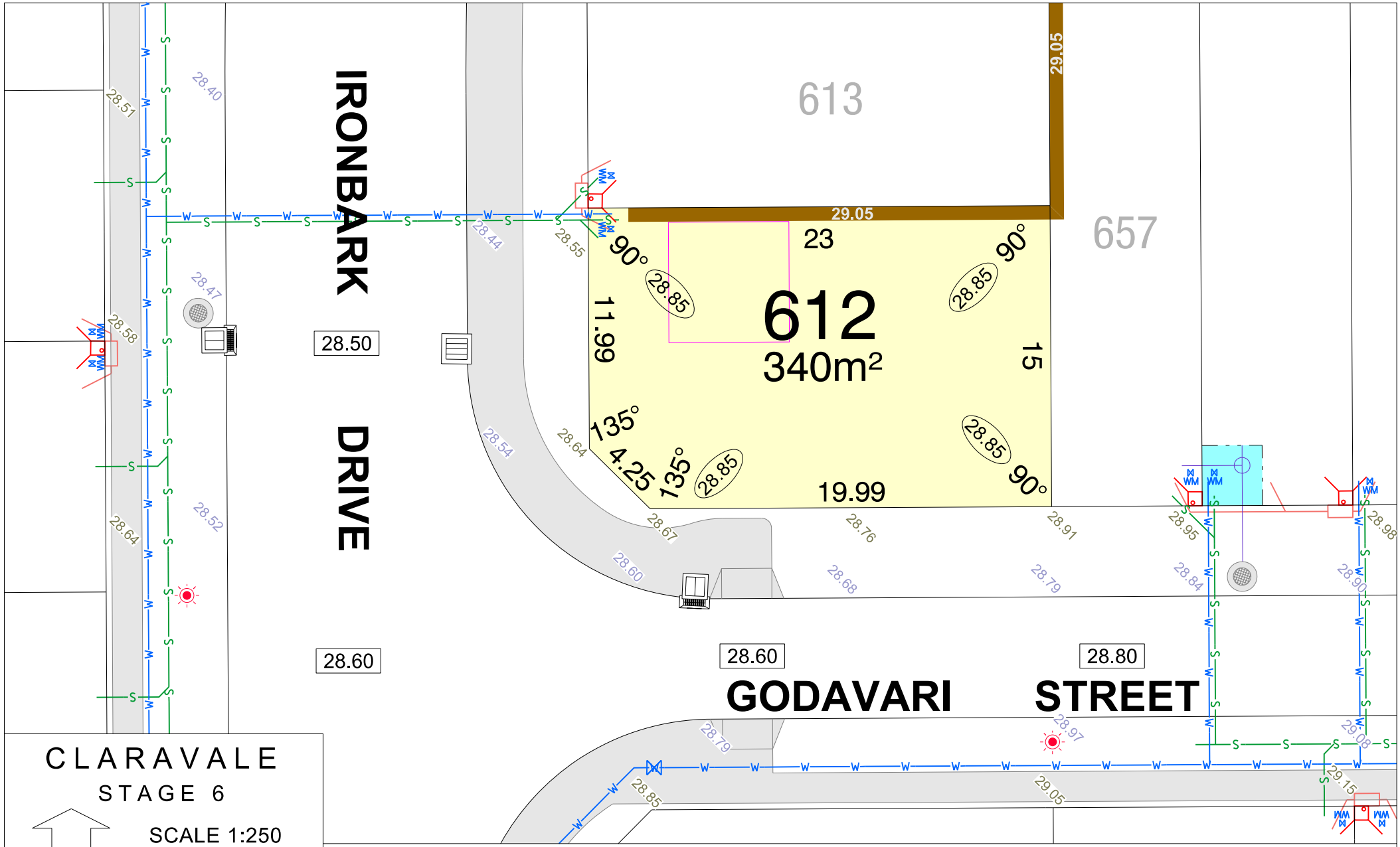

CLARAVALE

STAGE 6

NORTH

SCALE 1:250

MNG Ref: 105952lip-046b Date: 28/07/2026

Depicted information subject to approvals and survey.

All dimensions and areas are subject to survey. The particulars on this brochure are supplied for information only and shall not be taken as a representation in any respect on the part of the Vendor or its agent. Authorities should be consulted when services are contained within lot boundaries as building restrictions may apply. All retaining walls and associated easements are shown exaggerated for clarity.

LEGEND

- WATER
- WATER METER
- WATER HYDRANT
- WATER VALVE
- DRAINAGE
- STORMWATER CONNECTION PIT & EASEMENT
- 26.54 RETAINING WALL & HEIGHT
- BUSHFIRE ATTACK LEVELS
  - BAL 12.5
- POWER DOME MINI PILLAR
- POWER DOME UNIVERSAL PILLAR
- STREETLIGHTS
- TRANSFORMER SITE
- 24.99 TOP OF KERB HEIGHT
- 26.16 SPOT LEVEL
- 26.32 PAD LEVEL
- 25.40 ROAD LEVEL
- SEWER / MANHOLE
- OPTICOMM CONNECTION
- DESIGNATED GARAGE LOCATION (REFER TO LDP)
- PREFERRED GARAGE LOCATION (REFER TO LDP)

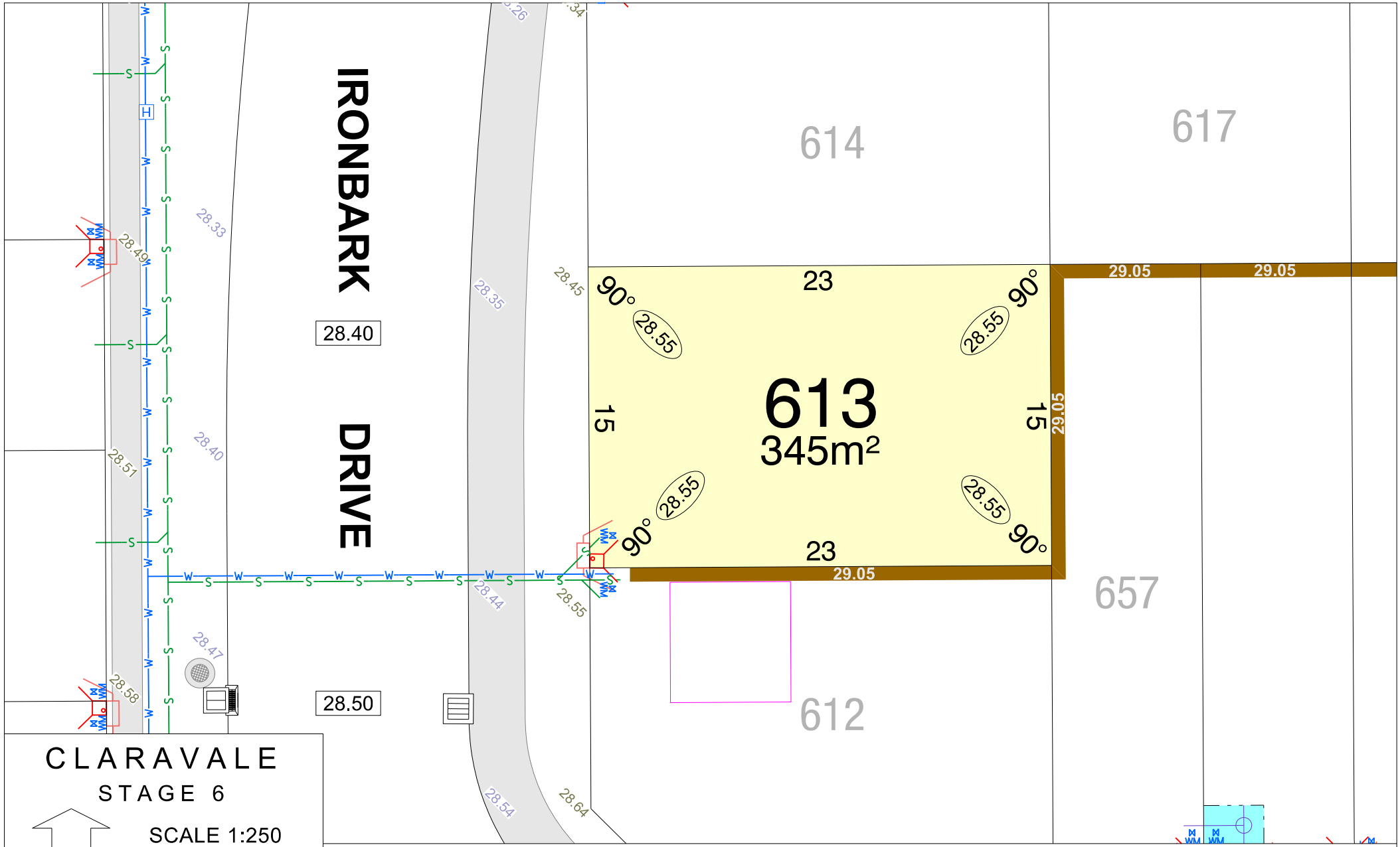

CLARAVALE

STAGE 6

NORTH

SCALE 1:250

MNG Ref: 105952lip-046b Date: 28/07/2026

Depicted information subject to approvals and survey.

All dimensions and areas are subject to survey. The particulars on this brochure are supplied for information only and shall not be taken as a representation in any respect on the part of the Vendor or its agent. Authorities should be consulted when services are contained within lot boundaries as building restrictions may apply. All retaining walls and associated easements are shown exaggerated for clarity.

LEGEND

- WATER
- WATER METER
- WATER HYDRANT
- WATER VALVE
- DRAINAGE
- STORMWATER CONNECTION PIT & EASEMENT
- 26.54 RETAINING WALL & HEIGHT
- BUSHFIRE ATTACK LEVELS
  - BAL 12.5
- POWER DOME MINI PILLAR
- POWER DOME UNIVERSAL PILLAR
- STREETLIGHTS
- TRANSFORMER SITE
- 24.99 TOP OF KERB HEIGHT
- 26.16 SPOT LEVEL
- 26.37 PAD LEVEL
- 25.40 ROAD LEVEL
- SEWER / MANHOLE
- OPTICOMM CONNECTION
- DESIGNATED GARAGE LOCATION (REFER TO LDP)
- PREFERRED GARAGE LOCATION (REFER TO LDP)

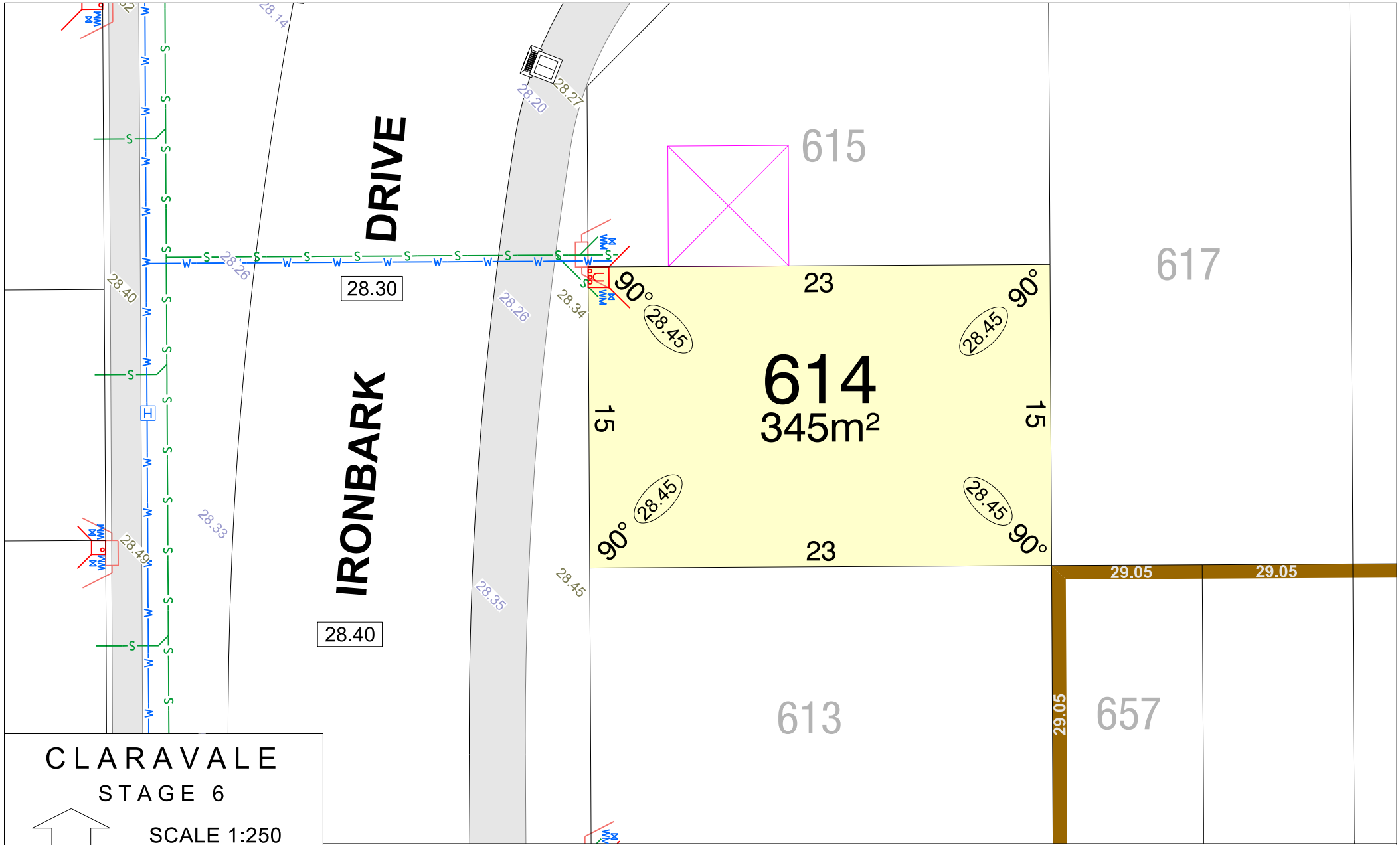

CLARAVALE

STAGE 6

NORTH

SCALE 1:250

MNG Ref: 105952lip-046b Date: 28/07/2026

Depicted information subject to approvals and survey.

All dimensions and areas are subject to survey. The particulars on this brochure are supplied for information only and shall not be taken as a representation in any respect on the part of the Vendor or its agent. Authorities should be consulted when services are contained within lot boundaries as building restrictions may apply. All retaining walls and associated easements are shown exaggerated for clarity.

LEGEND

- WATER
- WATER METER
- WATER HYDRANT
- WATER VALVE
- DRAINAGE
- STORMWATER CONNECTION PIT & EASEMENT
- 26.54 RETAINING WALL & HEIGHT
- BUSHFIRE ATTACK LEVELS
  - BAL 12.5
- POWER DOME MINI PILLAR
- POWER DOME UNIVERSAL PILLAR
- STREETLIGHTS
- TRANSFORMER SITE
- 24.89 TOP OF KERB HEIGHT
- 26.16 SPOT LEVEL
- 26.37 PAD LEVEL
- 25.40 ROAD LEVEL
- SEWER / MANHOLE
- OPTICOMM CONNECTION
- DESIGNATED GARAGE LOCATION (REFER TO LDP)
- PREFERRED GARAGE LOCATION (REFER TO LDP)

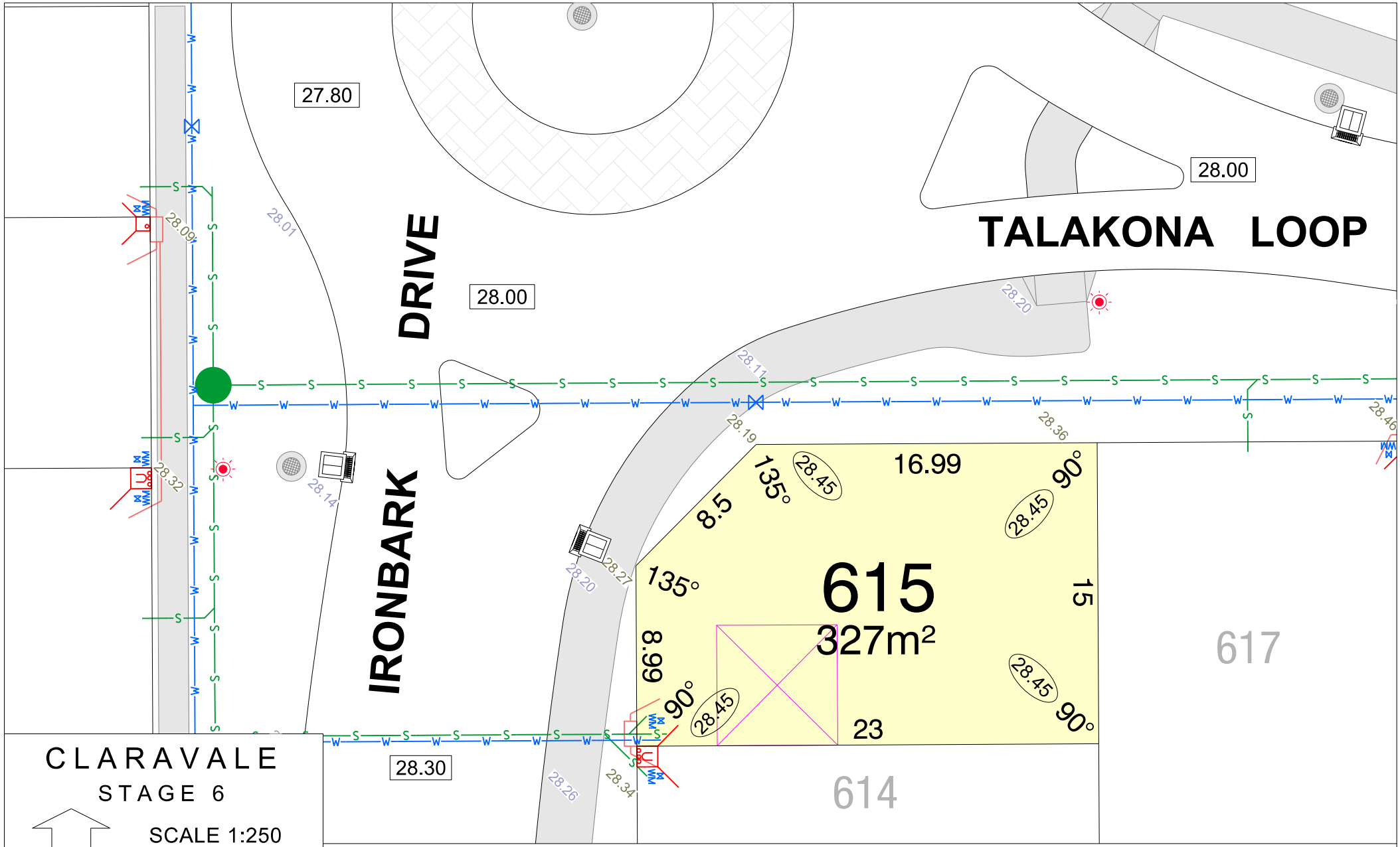

CLARAVALE

STAGE 6

NORTH

SCALE 1:250

MNG Ref: 105952lip-046b Date: 28/07/2026

Depicted information subject to approvals and survey.

All dimensions and areas are subject to survey. The particulars on this brochure are supplied for information only and shall not be taken as a representation in any respect on the part of the Vendor or its agent. Authorities should be consulted when services are contained within lot boundaries as building restrictions may apply. All retaining walls and associated easements are shown exaggerated for clarity.

LEGEND

- WATER
- WATER METER
- WATER HYDRANT
- WATER VALVE
- DRAINAGE
- STORMWATER CONNECTION PIT & EASEMENT
- 26.54 RETAINING WALL & HEIGHT
- BUSHFIRE ATTACK LEVELS BAL 12.5
- POWER DOME MINI PILLAR
- POWER DOME UNIVERSAL PILLAR
- STREETLIGHTS
- TRANSFORMER SITE
- 24.99 TOP OF KERB HEIGHT
- 26.16 SPOT LEVEL
- 26.32 PAD LEVEL
- 25.40 ROAD LEVEL
- SEWER / MANHOLE
- OPTICOMM CONNECTION
- DESIGNATED GARAGE LOCATION (REFER TO LDP)
- PREFERRED GARAGE LOCATION (REFER TO LDP)

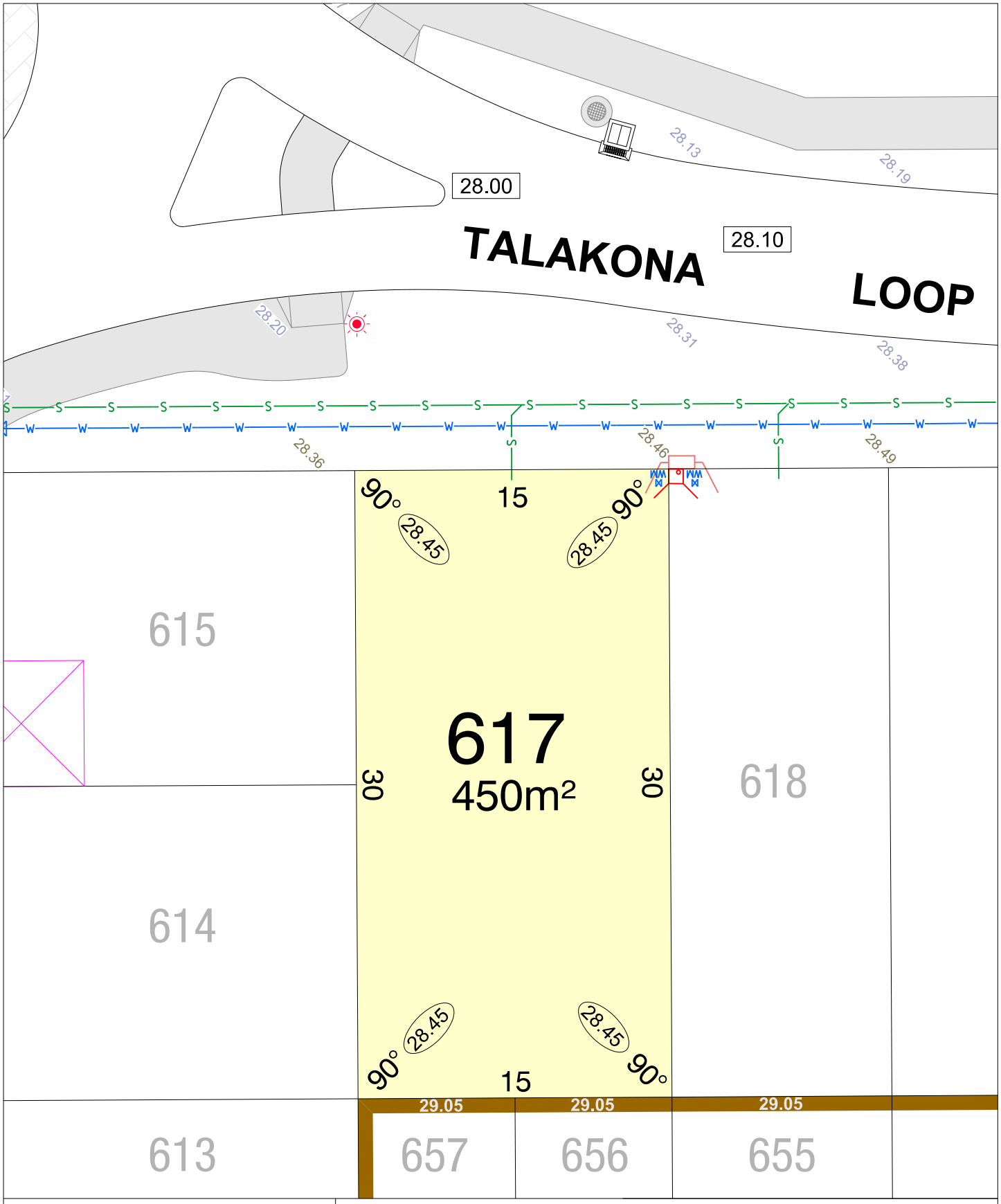

CLARAVALE

STAGE 6

NORTH

SCALE 1:250

MNG. Ref: 105952lip-046b Date: 28/07/2026

Depicted information subject to approvals and survey.

All dimensions and areas are subject to survey. The particulars on this brochure are supplied for information only and shall not be taken as a representation in any respect on the part of the Vendor or its agent. Authorities should be consulted when services are contained within lot boundaries as building restrictions may apply. All retaining walls and associated easements are shown exaggerated for clarity.

LEGEND

- WATER
- WATER METER
- WATER HYDRANT
- WATER VALVE
- DRAINAGE
- STORMWATER CONNECTION PIT & EASEMENT
- SEWER / MANHOLE
- POWER DOME MINI PILLAR
- POWER DOME UNIVERSAL PILLAR
- STREETLIGHTS
- TRANSFORMER SITE
- DESIGNATED GARAGE LOCATION (REFER TO LDP)
- PREFERRED GARAGE LOCATION (REFER TO LDP)
- 26.80 TOP OF KERB HEIGHT
- 26.16 SPOT LEVEL
- 26.32 PAD LEVEL
- 25.40 ROAD LEVEL
- 26.54 RETAINING WALL & HEIGHT
- OPTICOMM CONNECTION
- BAL 12.5 BUSHFIRE ATTACK LEVEL

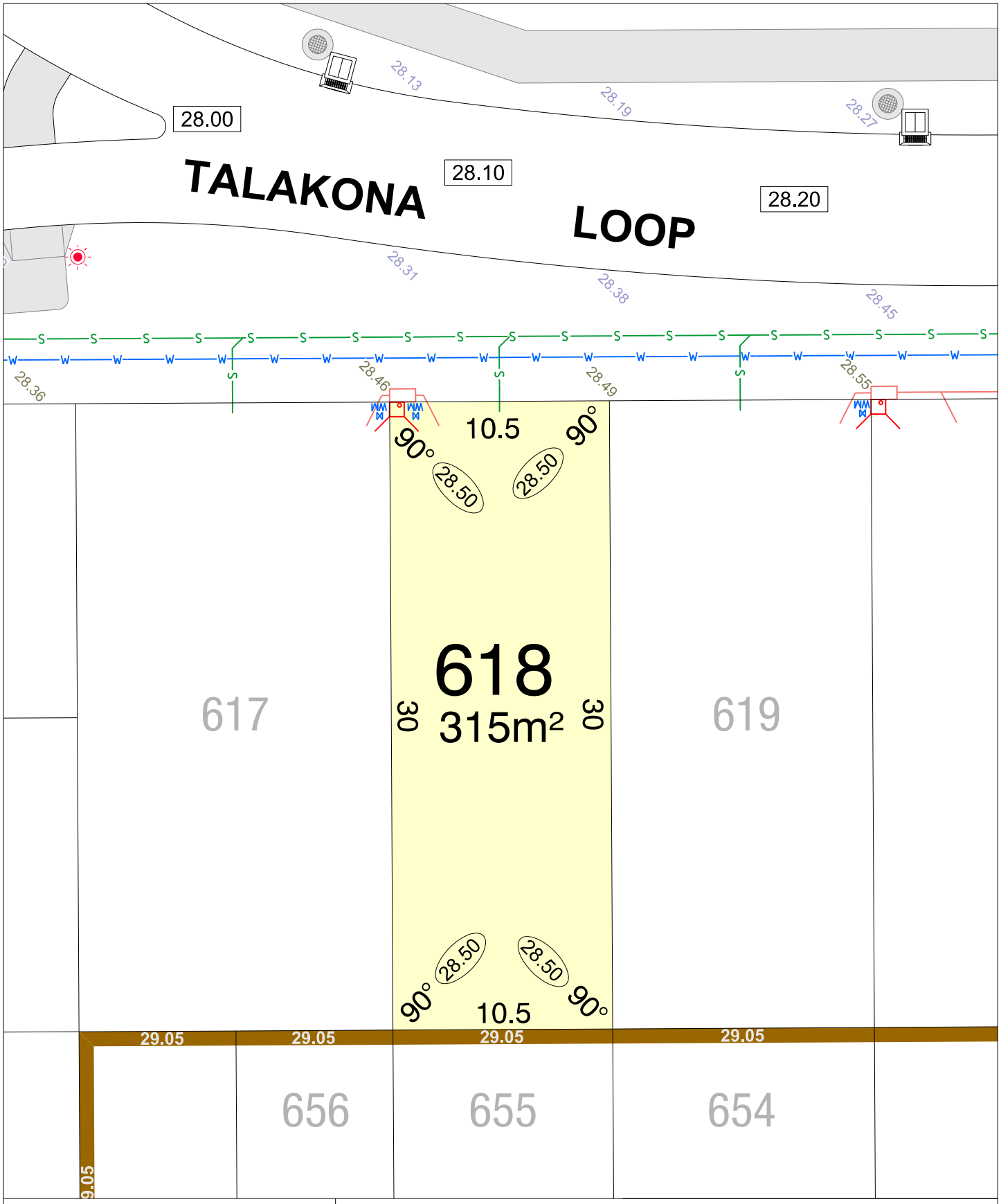

CLARAVALE

STAGE 6

NORTH

SCALE 1:250

MNG. Ref: 105952lip-046b Date: 28/07/2026

Depicted information subject to approvals and survey.

All dimensions and areas are subject to survey. The particulars on this brochure are supplied for information only and shall not be taken as a representation in any respect on the part of the Vendor or its agent. Authorities should be consulted when services are contained within lot boundaries as building restrictions may apply. All retaining walls and associated easements are shown exaggerated for clarity.

LEGEND

- WATER
- WATER METER
- WATER HYDRANT
- WATER VALVE
- DRAINAGE
- STORMWATER CONNECTION PIT & EASEMENT
- SEWER / MANHOLE
- POWER DOME MINI PILLAR
- POWER DOME UNIVERSAL PILLAR
- STREETLIGHTS
- TRANSFORMER SITE
- DESIGNATED GARAGE LOCATION (REFER TO LDP)
- PREFERRED GARAGE LOCATION (REFER TO LDP)
- 26.80 TOP OF KERB HEIGHT
- 26.16 SPOT LEVEL
- 26.20 PAD LEVEL
- 25.40 ROAD LEVEL
- 26.54 RETAINING WALL & HEIGHT
- OPTICOMM CONNECTION
- BAL 12.5 BUSHFIRE ATTACK LEVEL

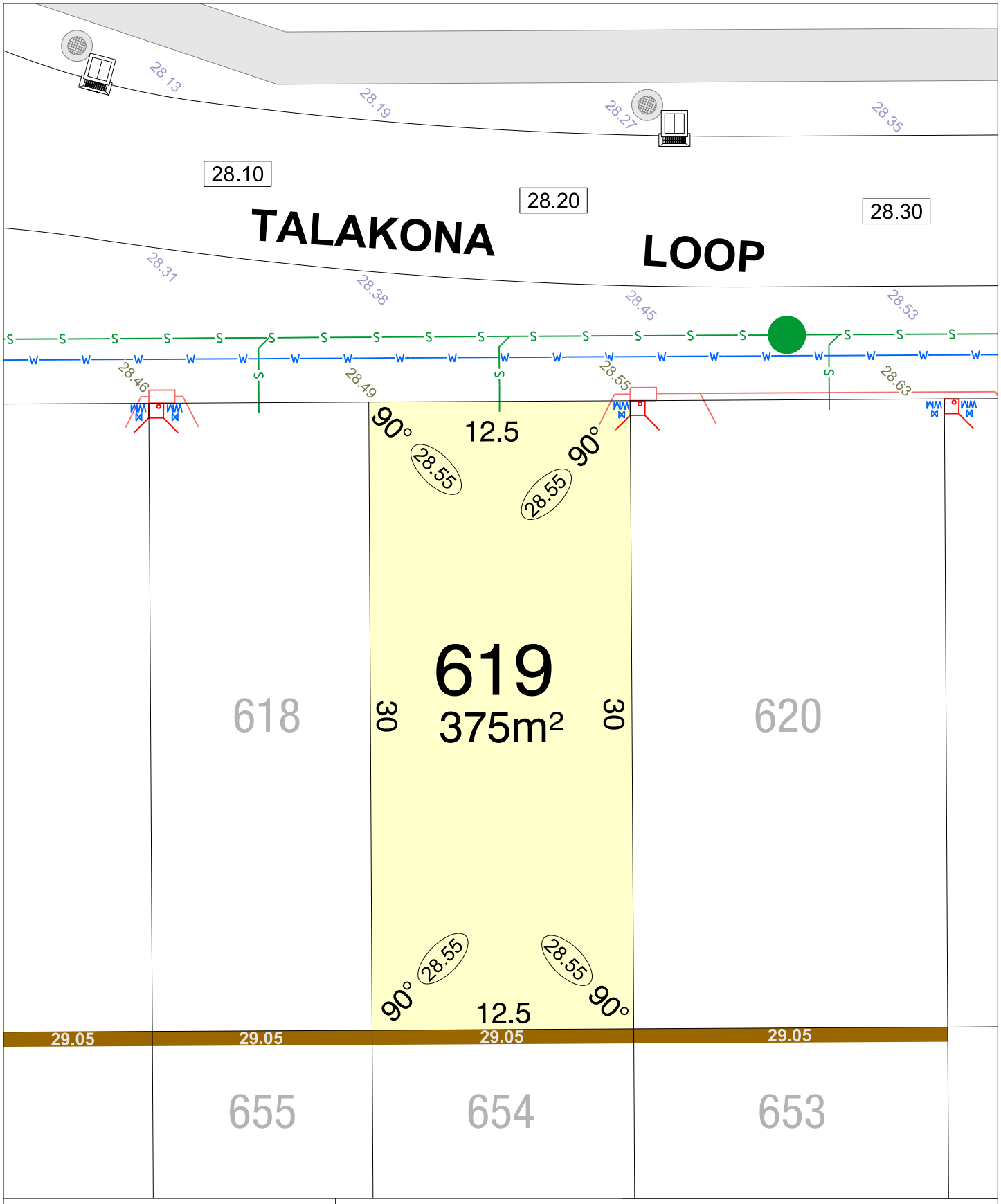

CLARAVALE

STAGE 6

NORTH

SCALE 1:250

MNG. Ref: 105952lip-046b Date: 28/07/2026

Depicted information subject to approvals and survey.

All dimensions and areas are subject to survey. The particulars on this brochure are supplied for information only and shall not be taken as a representation in any respect on the part of the Vendor or its agent. Authorities should be consulted when services are contained within lot boundaries as building restrictions may apply. All retaining walls and associated easements are shown exaggerated for clarity.

LEGEND

- WATER
- WATER METER
- WATER HYDRANT
- WATER VALVE
- DRAINAGE
- STORMWATER CONNECTION PIT & EASEMENT
- SEWER / MANHOLE
- POWER DOME MINI PILLAR
- POWER DOME UNIVERSAL PILLAR
- STREETLIGHTS
- TRANSFORMER SITE
- DESIGNATED GARAGE LOCATION (REFER TO LDP)
- PREFERRED GARAGE LOCATION (REFER TO LDP)
- 26.80 TOP OF KERB HEIGHT
- 26.16 SPOT LEVEL
- 26.32 PAD LEVEL
- 25.40 ROAD LEVEL
- 26.54 RETAINING WALL & HEIGHT
- OPTICOMM CONNECTION
- BAL 12.5 BUSHFIRE ATTACK LEVEL

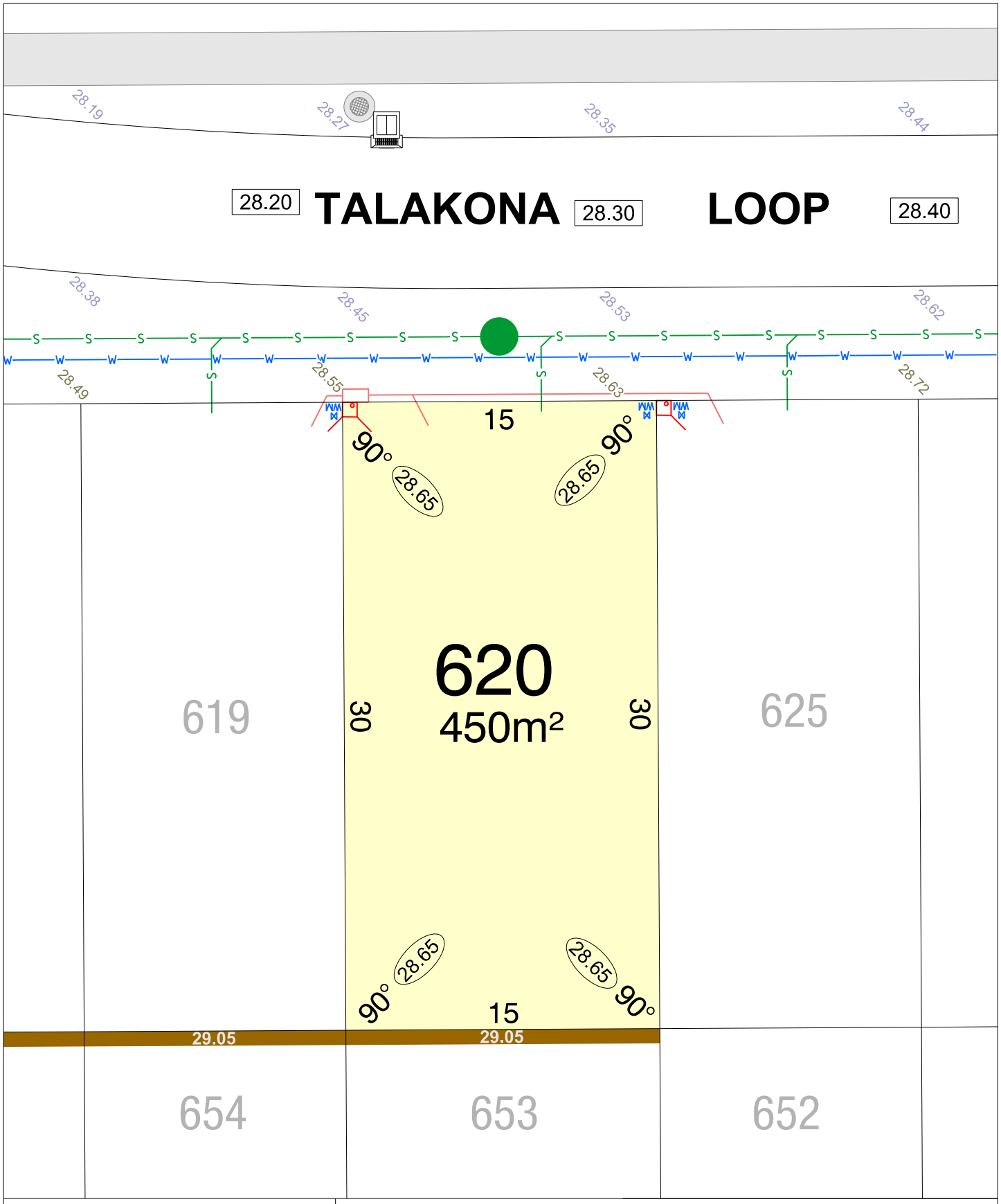

CLARAVALE

STAGE 6

NORTH

SCALE 1:250

MNG. Ref: 105952lip-046b Date: 28/07/2026

Depicted information subject to approvals and survey.

All dimensions and areas are subject to survey. The particulars on this brochure are supplied for information only and shall not be taken as a representation in any respect on the part of the Vendor or its agent. Authorities should be consulted when services are contained within lot boundaries as building restrictions may apply. All retaining walls and associated easements are shown exaggerated for clarity.

LEGEND

- WATER
- WATER METER
- WATER HYDRANT
- WATER VALVE
- DRAINAGE
- STORMWATER CONNECTION PIT & EASEMENT
- SEWER / MANHOLE
- POWER DOME MINI PILLAR
- POWER DOME UNIVERSAL PILLAR
- STREETLIGHTS
- TRANSFORMER SITE
- DESIGNATED GARAGE LOCATION (REFER TO LDP)
- PREFERRED GARAGE LOCATION (REFER TO LDP)
- 26.80 TOP OF KERB HEIGHT
- 26.16 SPOT LEVEL
- 26.20 PAD LEVEL
- 25.40 ROAD LEVEL
- 26.54 RETAINING WALL & HEIGHT
- OPTICOMM CONNECTION
- BAL 12.5 BUSHFIRE ATTACK LEVEL

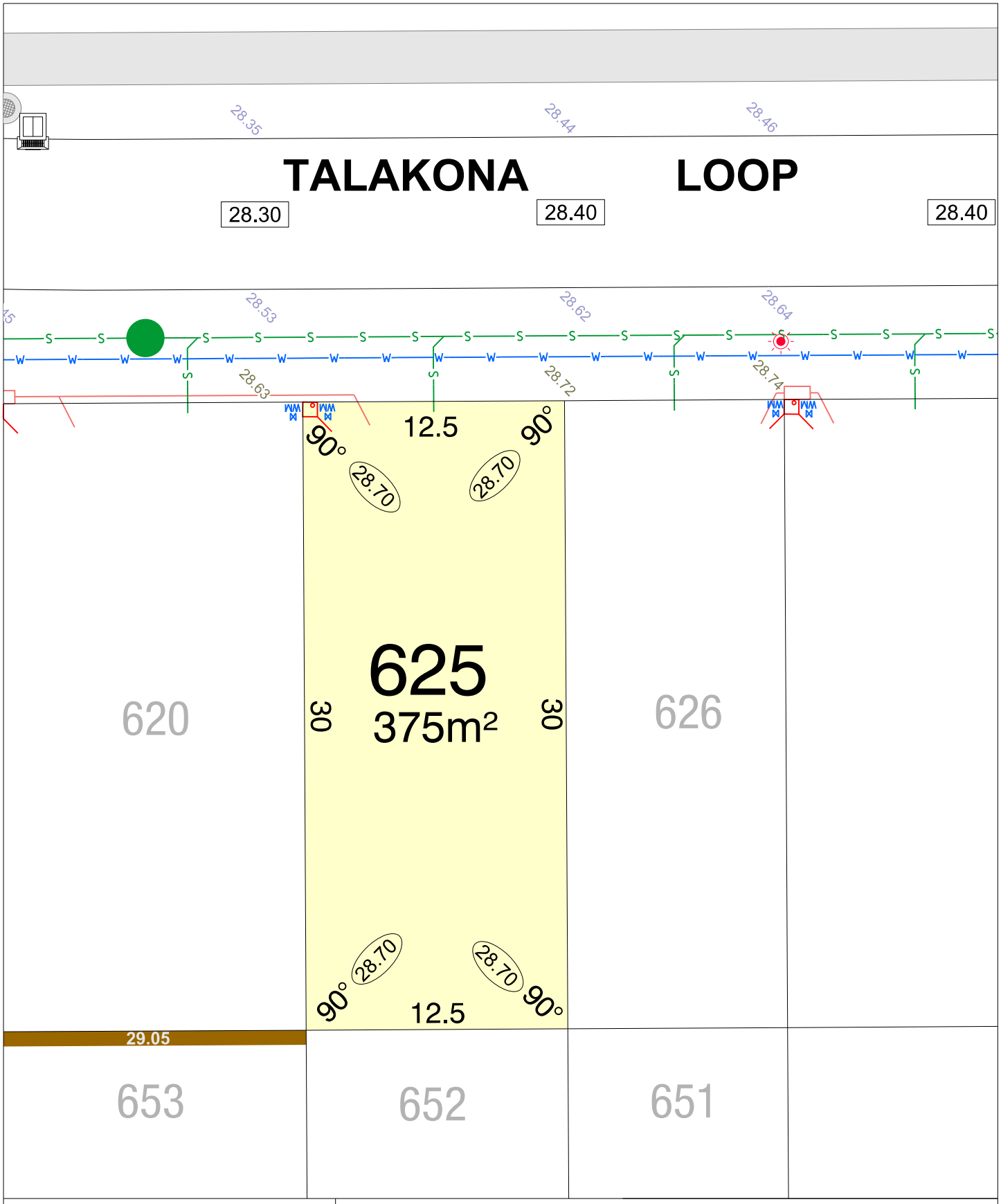

CLARAVALE

STAGE 6

NORTH

SCALE 1:250

MNG. Ref: 105952lip-046b Date: 28/07/2026

Depicted information subject to approvals and survey.

All dimensions and areas are subject to survey. The particulars on this brochure are supplied for information only and shall not be taken as a representation in any respect on the part of the Vendor or its agent. Authorities should be consulted when services are contained within lot boundaries as building restrictions may apply. All retaining walls and associated easements are shown exaggerated for clarity.

LEGEND

- WATER
- WATER METER
- WATER HYDRANT
- WATER VALVE
- DRAINAGE
- STORMWATER CONNECTION PIT & EASEMENT
- SEWER / MANHOLE
- POWER DOME MINI PILLAR
- POWER DOME UNIVERSAL PILLAR
- STREETLIGHTS
- TRANSFORMER SITE
- DESIGNATED GARAGE LOCATION (REFER TO LDP)
- PREFERRED GARAGE LOCATION (REFER TO LDP)
- 26.80 TOP OF KERB HEIGHT
- 26.16 SPOT LEVEL
- 26.20 PAD LEVEL
- 25.40 ROAD LEVEL
- 26.54 RETAINING WALL & HEIGHT
- OPTICOMM CONNECTION
- BAL 12.5 BUSHFIRE ATTACK LEVEL

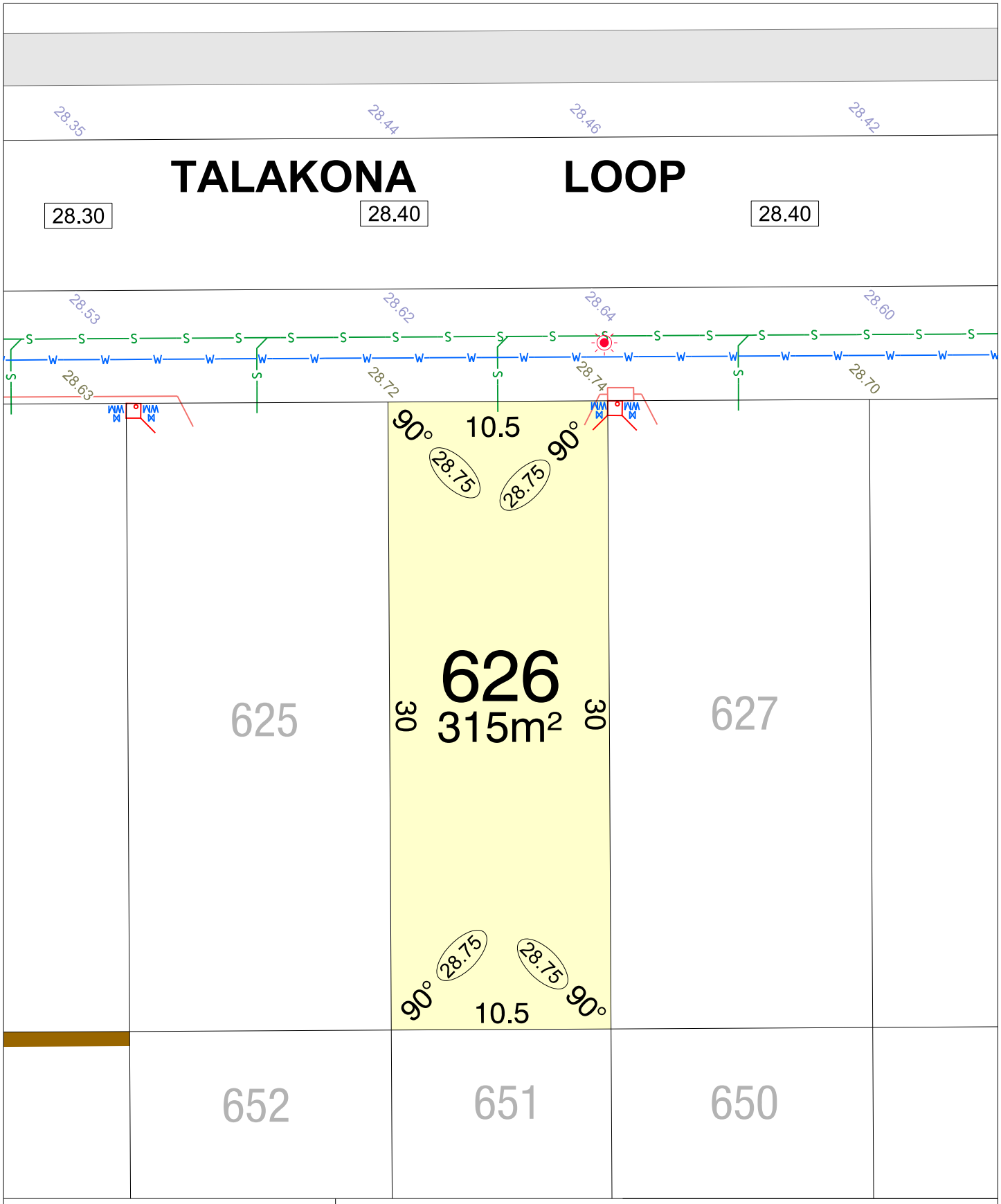

CLARAVALE

STAGE 6

NORTH

SCALE 1:250

MNG. Ref: 105952lip-046b Date: 28/07/2026

Depicted information subject to approvals and survey.

All dimensions and areas are subject to survey. The particulars on this brochure are supplied for information only and shall not be taken as a representation in any respect on the part of the Vendor or its agent. Authorities should be consulted when services are contained within lot boundaries as building restrictions may apply. All retaining walls and associated easements are shown exaggerated for clarity.

LEGEND

- WATER
- WATER METER
- WATER HYDRANT
- WATER VALVE
- DRAINAGE
- STORMWATER CONNECTION PIT & EASEMENT
- SEWER / MANHOLE
- POWER DOME MINI PILLAR
- POWER DOME UNIVERSAL PILLAR
- STREETLIGHTS
- TRANSFORMER SITE
- DESIGNATED GARAGE LOCATION (REFER TO LDP)
- PREFERRED GARAGE LOCATION (REFER TO LDP)
- 26.80 TOP OF KERB HEIGHT
- 26.16 SPOT LEVEL
- 26.20 PAD LEVEL
- 25.40 ROAD LEVEL
- 26.54 RETAINING WALL & HEIGHT
- OPTICOMM CONNECTION
- BAL 12.5 BUSHFIRE ATTACK LEVEL

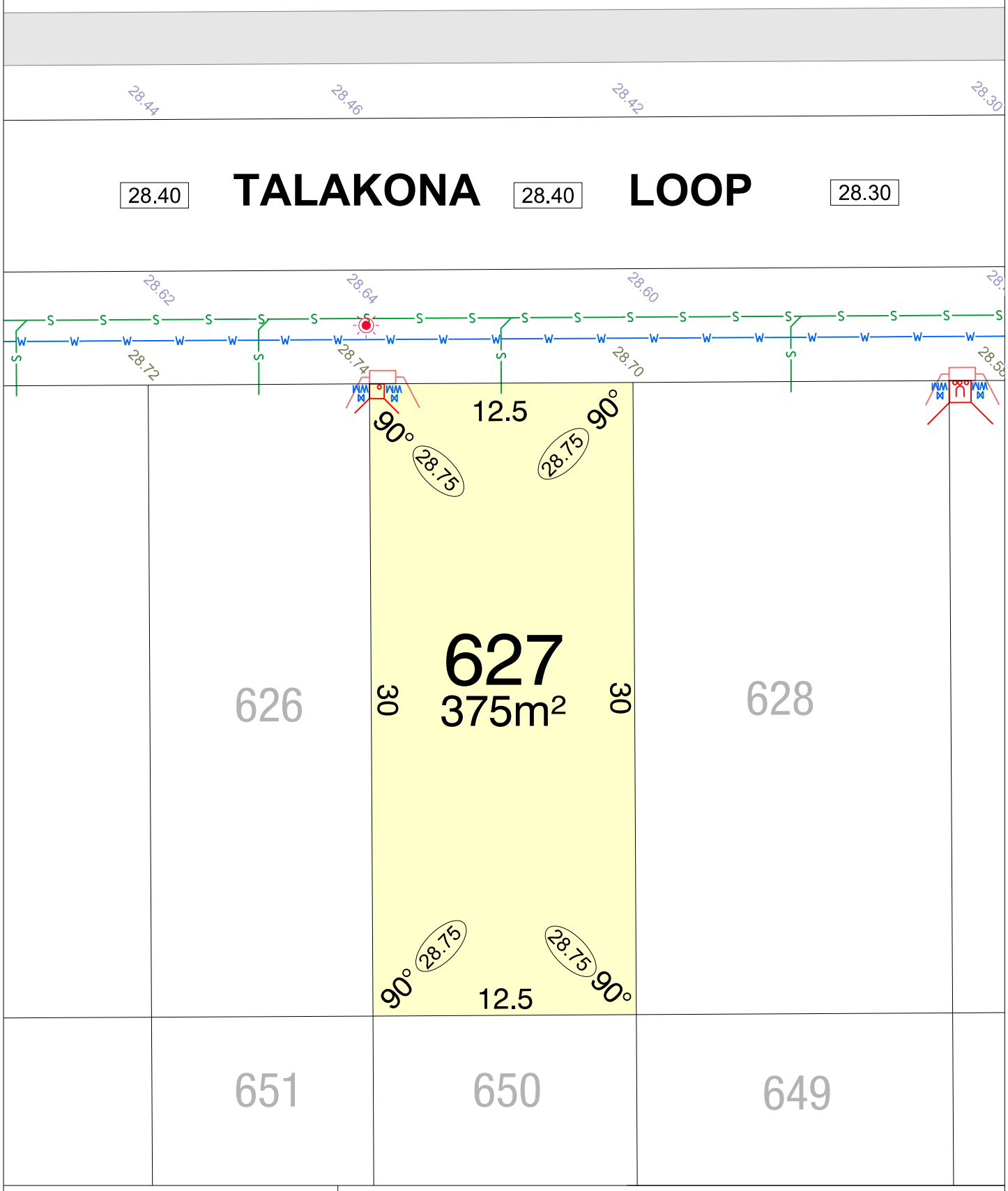

CLARAVALE

STAGE 6

NORTH

SCALE 1:250

MNG. Ref: 105952lip-046b Date: 28/07/2026

Depicted information subject to approvals and survey.

All dimensions and areas are subject to survey. The particulars on this brochure are supplied for information only and shall not be taken as a representation in any respect on the part of the Vendor or its agent. Authorities should be consulted when services are contained within lot boundaries as building restrictions may apply. All retaining walls and associated easements are shown exaggerated for clarity.

LEGEND

- WATER
- WATER METER
- WATER HYDRANT
- WATER VALVE
- DRAINAGE
- STORMWATER CONNECTION PIT & EASEMENT
- SEWER / MANHOLE
- POWER DOME MINI PILLAR
- POWER DOME UNIVERSAL PILLAR
- STREETLIGHTS
- TRANSFORMER SITE
- DESIGNATED GARAGE LOCATION (REFER TO LDP)
- PREFERRED GARAGE LOCATION (REFER TO LDP)
- 26.80 TOP OF KERB HEIGHT
- 26.16 SPOT LEVEL
- 26.20 PAD LEVEL
- 25.40 ROAD LEVEL
- 26.54 RETAINING WALL & HEIGHT
- OPTICOMM CONNECTION
- BAL 12.5 BUSHFIRE ATTACK LEVEL

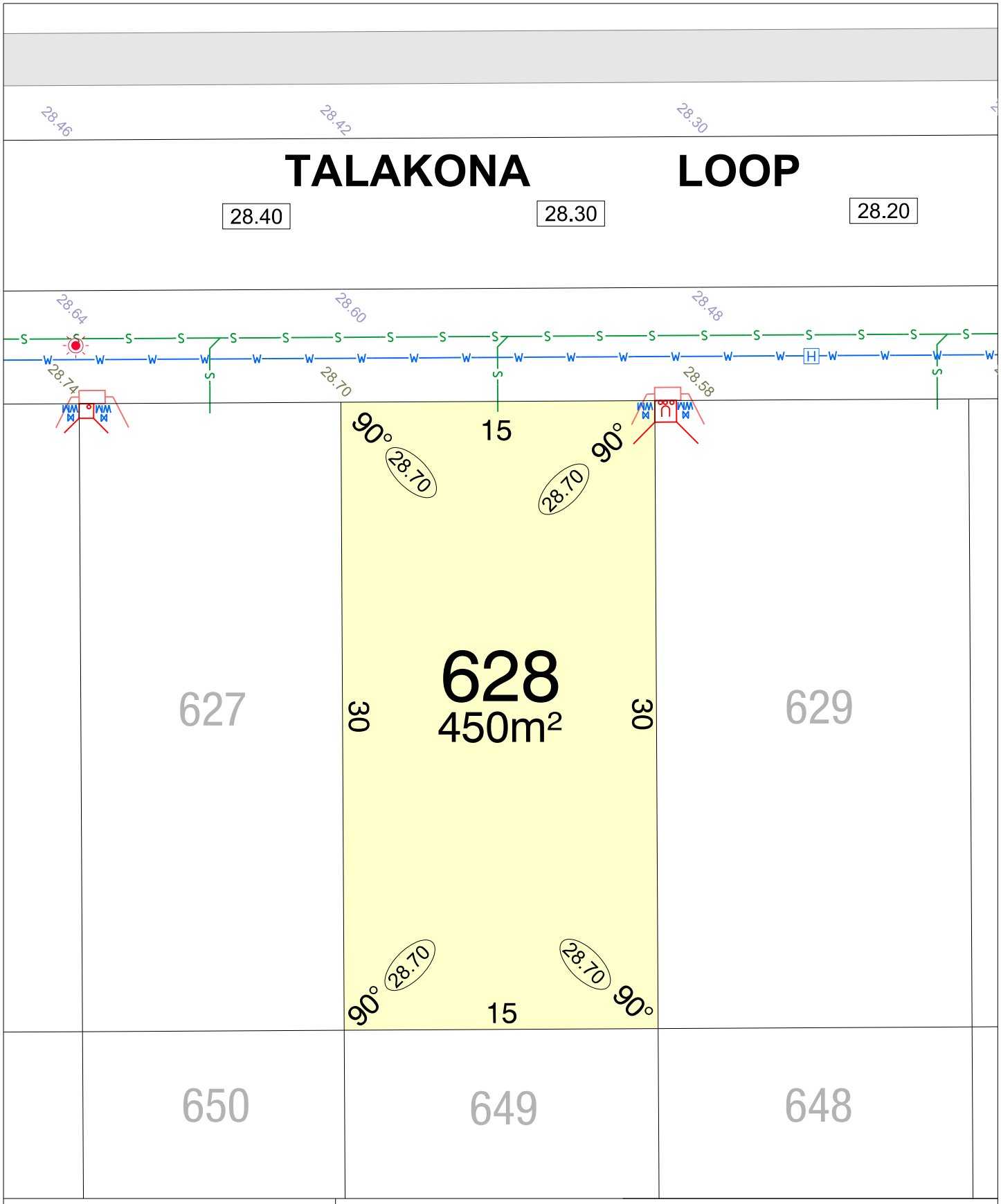

CLARAVALE

STAGE 6

NORTH

SCALE 1:250

MNG. Ref: 105952lip-046b Date: 28/07/2026

Depicted information subject to approvals and survey.

All dimensions and areas are subject to survey. The particulars on this brochure are supplied for information only and shall not be taken as a representation in any respect on the part of the Vendor or its agent. Authorities should be consulted when services are contained within lot boundaries as building restrictions may apply. All retaining walls and associated easements are shown exaggerated for clarity.

LEGEND

- WATER
- WATER METER
- WATER HYDRANT
- WATER VALVE
- DRAINAGE
- STORMWATER CONNECTION PIT & EASEMENT
- SEWER / MANHOLE
- POWER DOME MINI PILLAR
- POWER DOME UNIVERSAL PILLAR
- STREETLIGHTS
- TRANSFORMER SITE
- DESIGNATED GARAGE LOCATION (REFER TO LDP)
- PREFERRED GARAGE LOCATION (REFER TO LDP)
- 26.80 TOP OF KERB HEIGHT
- 26.16 SPOT LEVEL
- 26.20 PAD LEVEL
- 25.40 ROAD LEVEL
- 26.54 RETAINING WALL & HEIGHT
- OPTICOMM CONNECTION
- BAL 12.5 BUSHFIRE ATTACK LEVEL

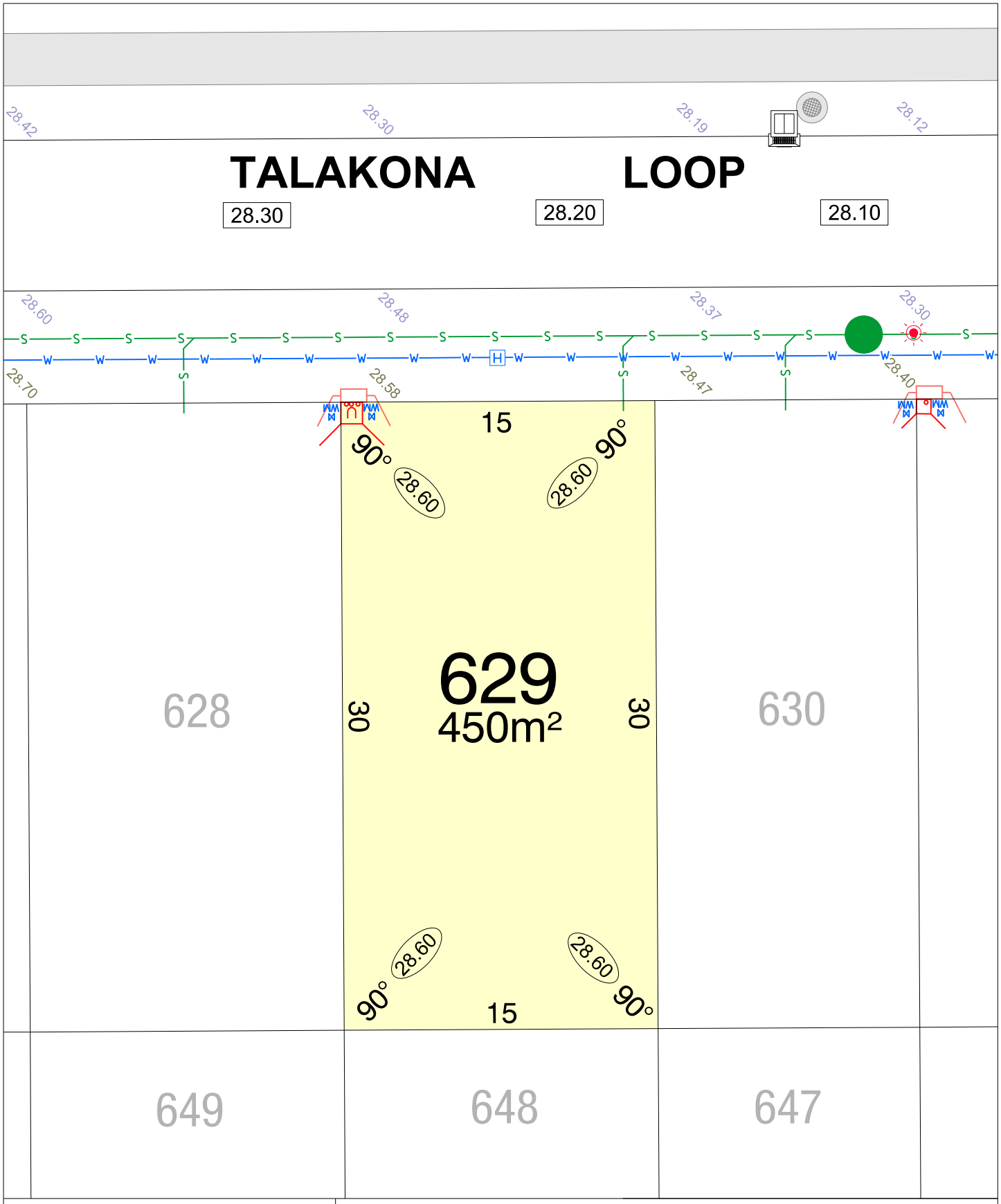

CLARAVALE

STAGE 6

NORTH

SCALE 1:250

MNG. Ref: 105952lip-046b Date: 28/07/2026

Depicted information subject to approvals and survey.

All dimensions and areas are subject to survey. The particulars on this brochure are supplied for information only and shall not be taken as a representation in any respect on the part of the Vendor or its agent. Authorities should be consulted when services are contained within lot boundaries as building restrictions may apply. All retaining walls and associated easements are shown exaggerated for clarity.

LEGEND

- WATER
- WATER METER
- WATER HYDRANT
- WATER VALVE
- DRAINAGE
- STORMWATER CONNECTION PIT & EASEMENT
- SEWER / MANHOLE
- POWER DOME MINI PILLAR
- POWER DOME UNIVERSAL PILLAR
- STREETLIGHTS
- TRANSFORMER SITE
- DESIGNATED GARAGE LOCATION (REFER TO LDP)
- PREFERRED GARAGE LOCATION (REFER TO LDP)
- 26.80 TOP OF KERB HEIGHT
- 26.16 SPOT LEVEL
- 26.20 PAD LEVEL
- 25.40 ROAD LEVEL
- 26.54 RETAINING WALL & HEIGHT
- OPTICOMM CONNECTION
- BAL 12.5 BUSHFIRE ATTACK LEVEL

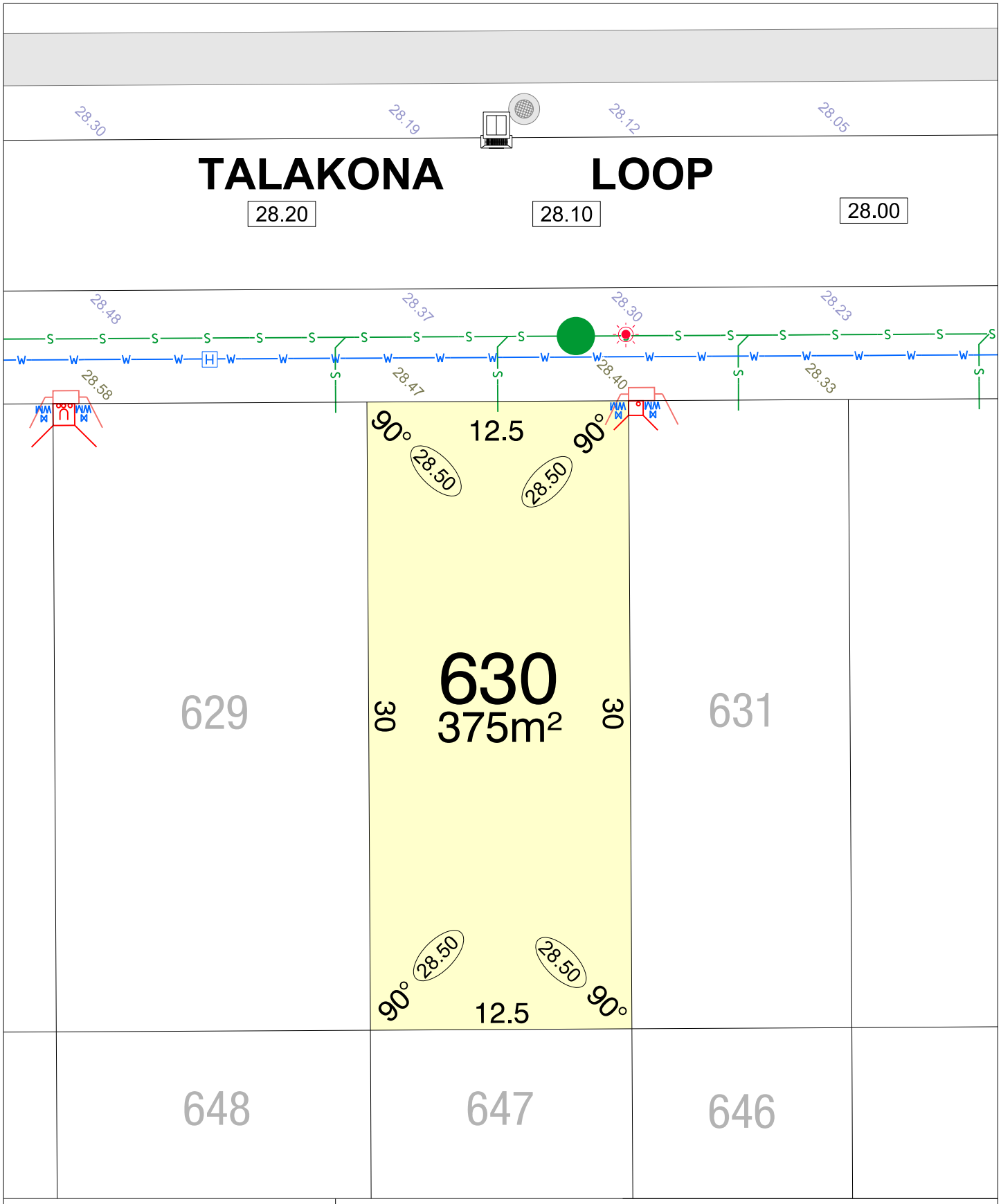

CLARAVALE

STAGE 6

NORTH

SCALE 1:250

MNG. Ref: 105952lip-046b Date: 28/07/2026

Depicted information subject to approvals and survey.

All dimensions and areas are subject to survey. The particulars on this brochure are supplied for information only and shall not be taken as a representation in any respect on the part of the Vendor or its agent. Authorities should be consulted when services are contained within lot boundaries as building restrictions may apply. All retaining walls and associated easements are shown exaggerated for clarity.

LEGEND

- WATER
- WATER METER
- WATER HYDRANT
- WATER VALVE
- DRAINAGE
- STORMWATER CONNECTION PIT & EASEMENT
- SEWER / MANHOLE
- POWER DOME MINI PILLAR
- POWER DOME UNIVERSAL PILLAR
- STREETLIGHTS
- TRANSFORMER SITE
- DESIGNATED GARAGE LOCATION (REFER TO LDP)
- PREFERRED GARAGE LOCATION (REFER TO LDP)
- 26.80 TOP OF KERB HEIGHT
- 26.16 SPOT LEVEL
- 26.32 PAD LEVEL
- 25.40 ROAD LEVEL
- 26.54 RETAINING WALL & HEIGHT
- OPTICOMM CONNECTION
- BAL 12.5 BUSHFIRE ATTACK LEVEL

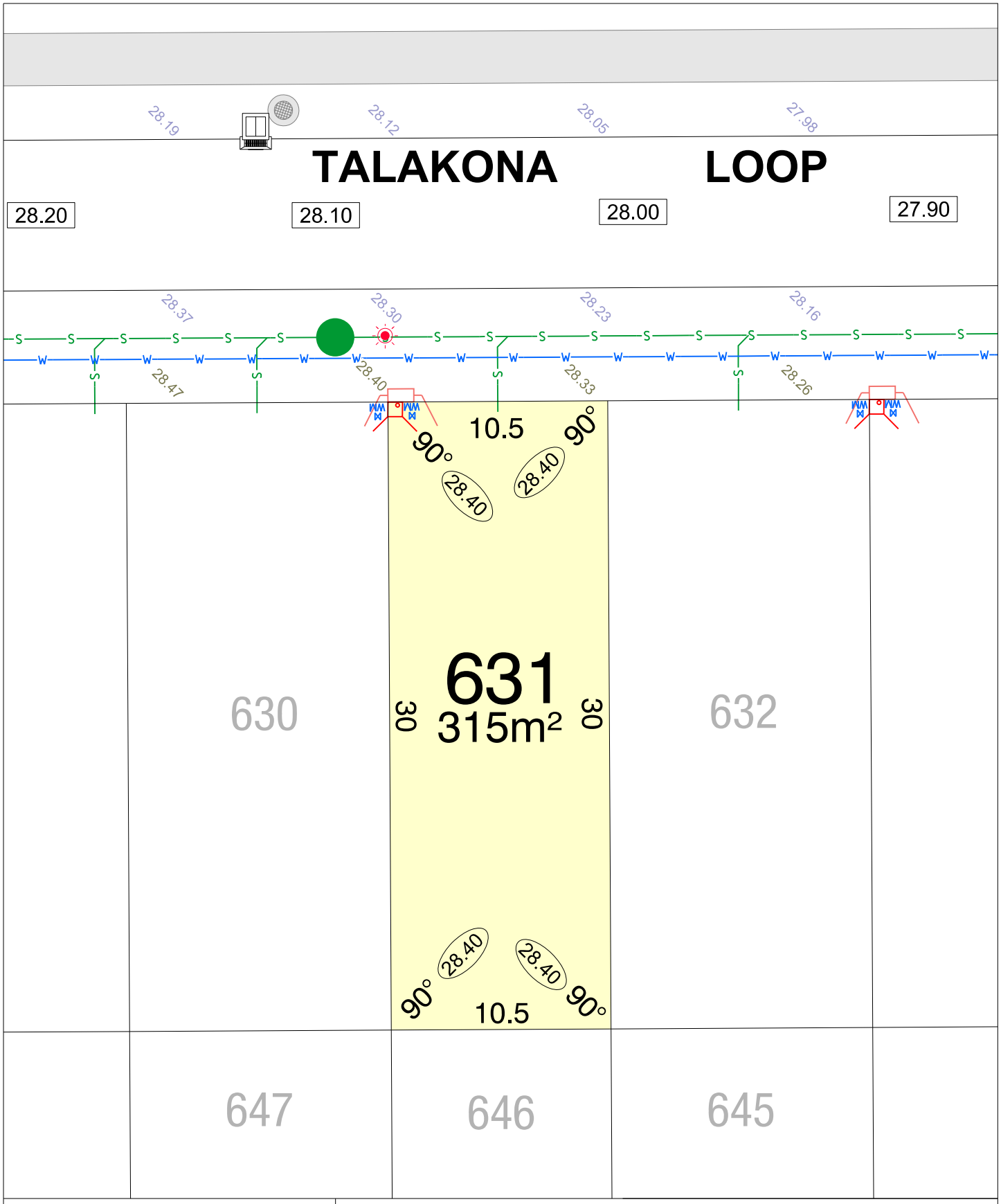

CLARAVALE

STAGE 6

NORTH

SCALE 1:250

MNG. Ref: 105952lip-046b Date: 28/07/2026

Depicted information subject to approvals and survey.

All dimensions and areas are subject to survey. The particulars on this brochure are supplied for information only and shall not be taken as a representation in any respect on the part of the Vendor or its agent. Authorities should be consulted when services are contained within lot boundaries as building restrictions may apply. All retaining walls and associated easements are shown exaggerated for clarity.

LEGEND

- WATER
- WATER METER
- WATER HYDRANT
- WATER VALVE
- DRAINAGE
- STORMWATER CONNECTION PIT & EASEMENT
- SEWER / MANHOLE
- POWER DOME MINI PILLAR
- POWER DOME UNIVERSAL PILLAR
- STREETLIGHTS
- TRANSFORMER SITE
- DESIGNATED GARAGE LOCATION (REFER TO LDP)
- PREFERRED GARAGE LOCATION (REFER TO LDP)
- 26.80 TOP OF KERB HEIGHT
- 26.16 SPOT LEVEL
- 26.32 PAD LEVEL
- 25.40 ROAD LEVEL
- 26.54 RETAINING WALL & HEIGHT
- OPTICOMM CONNECTION
- BAL 12.5 BUSHFIRE ATTACK LEVEL

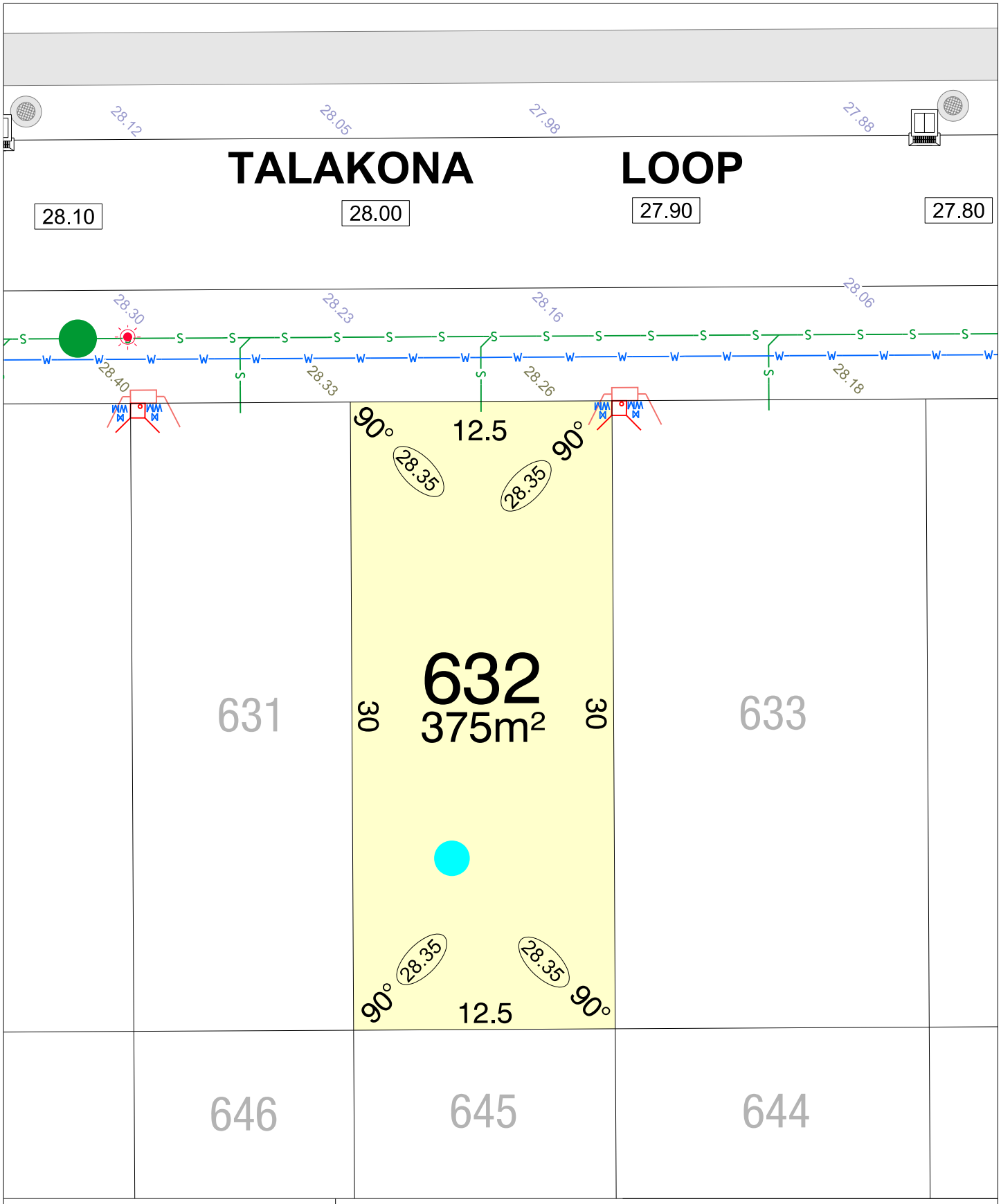

CLARAVALE

STAGE 6

NORTH

SCALE 1:250

MNG. Ref: 105952lip-046b Date: 28/07/2026

Depicted information subject to approvals and survey.

All dimensions and areas are subject to survey. The particulars on this brochure are supplied for information only and shall not be taken as a representation in any respect on the part of the Vendor or its agent. Authorities should be consulted when services are contained within lot boundaries as building restrictions may apply. All retaining walls and associated easements are shown exaggerated for clarity.

LEGEND

- WATER
- WATER METER
- WATER HYDRANT
- WATER VALVE
- DRAINAGE
- STORMWATER CONNECTION PIT & EASEMENT
- SEWER / MANHOLE
- POWER DOME MINI PILLAR
- POWER DOME UNIVERSAL PILLAR
- STREETLIGHTS
- TRANSFORMER SITE
- DESIGNATED GARAGE LOCATION (REFER TO LDP)
- PREFERRED GARAGE LOCATION (REFER TO LDP)
- 26.80 TOP OF KERB HEIGHT
- 26.16 SPOT LEVEL
- 26.32 PAD LEVEL
- 25.40 ROAD LEVEL
- 26.54 RETAINING WALL & HEIGHT
- OPTICOMM CONNECTION
- BAL 12.5 BUSHFIRE ATTACK LEVEL

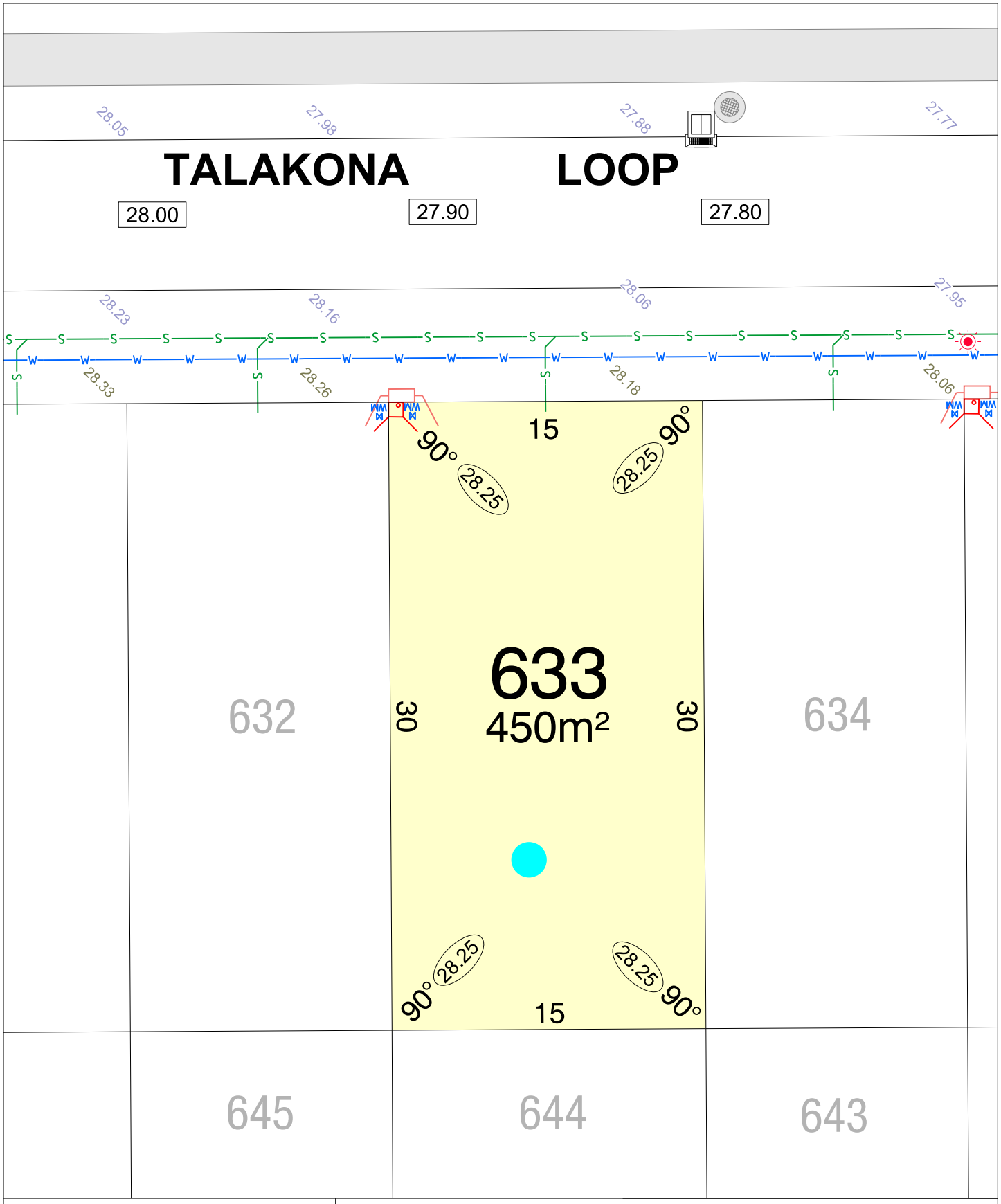

CLARAVALE

STAGE 6

NORTH

SCALE 1:250

MNG. Ref: 105952lip-046b Date: 28/07/2026

Depicted information subject to approvals and survey.

All dimensions and areas are subject to survey. The particulars on this brochure are supplied for information only and shall not be taken as a representation in any respect on the part of the Vendor or its agent. Authorities should be consulted when services are contained within lot boundaries as building restrictions may apply. All retaining walls and associated easements are shown exaggerated for clarity.

LEGEND

- WATER
- WATER METER
- WATER HYDRANT
- WATER VALVE
- DRAINAGE
- STORMWATER CONNECTION PIT & EASEMENT
- SEWER / MANHOLE
- POWER DOME MINI PILLAR
- POWER DOME UNIVERSAL PILLAR
- STREETLIGHTS
- TRANSFORMER SITE
- DESIGNATED GARAGE LOCATION (REFER TO LDP)
- PREFERRED GARAGE LOCATION (REFER TO LDP)
- 26.80 TOP OF KERB HEIGHT
- 26.16 SPOT LEVEL
- 26.20 PAD LEVEL
- 25.40 ROAD LEVEL
- 26.54 RETAINING WALL & HEIGHT
- OPTICOMM CONNECTION
- BAL 12.5 BUSHFIRE ATTACK LEVEL

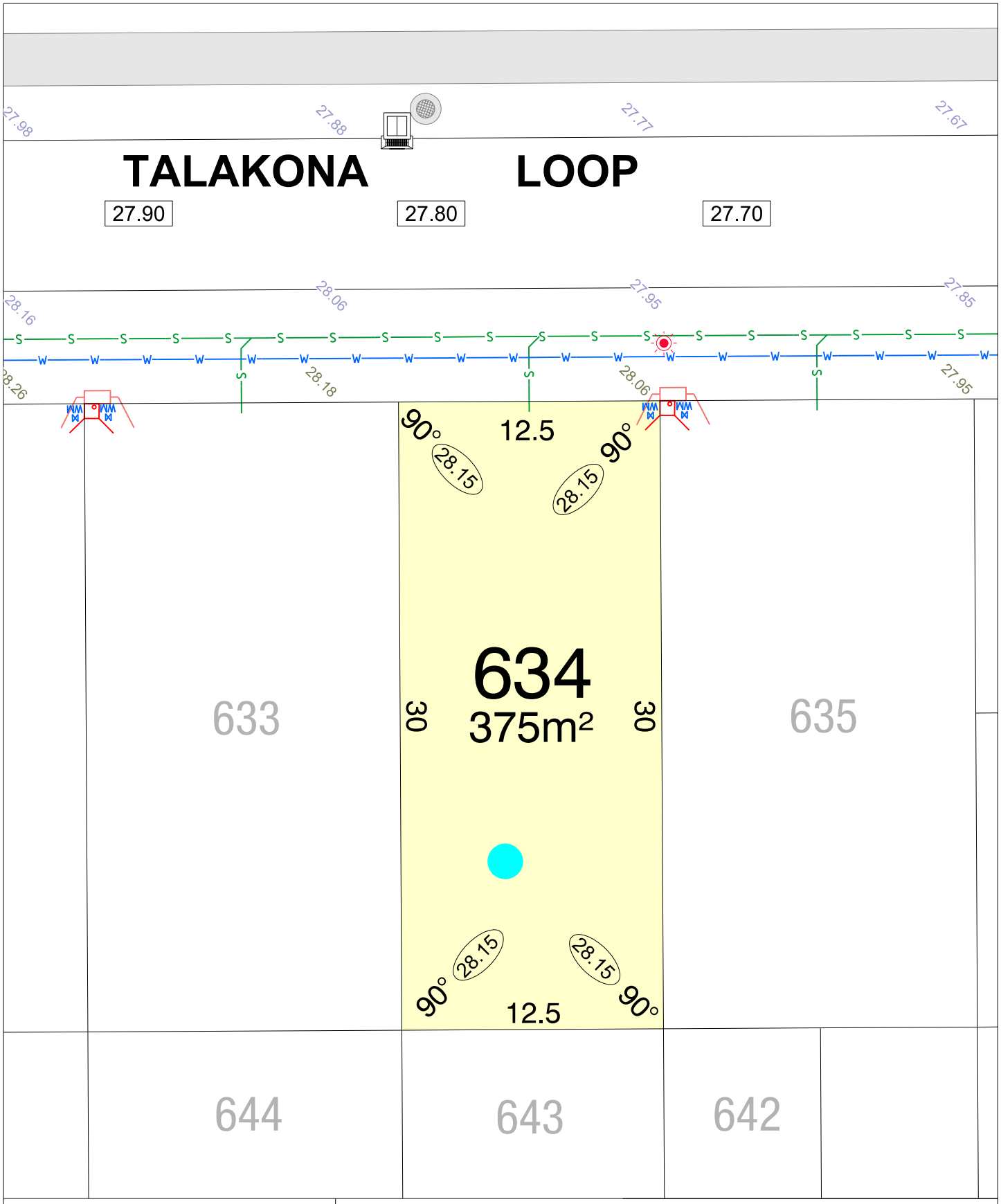

CLARAVALE

STAGE 6

NORTH

SCALE 1:250

MNG. Ref: 105952lip-046b Date: 28/07/2026

Depicted information subject to approvals and survey.

All dimensions and areas are subject to survey. The particulars on this brochure are supplied for information only and shall not be taken as a representation in any respect on the part of the Vendor or its agent. Authorities should be consulted when services are contained within lot boundaries as building restrictions may apply. All retaining walls and associated easements are shown exaggerated for clarity.

LEGEND

- WATER
- WATER METER
- WATER HYDRANT
- WATER VALVE
- DRAINAGE
- STORMWATER CONNECTION PIT & EASEMENT
- SEWER / MANHOLE
- POWER DOME MINI PILLAR
- POWER DOME UNIVERSAL PILLAR
- STREETLIGHTS
- TRANSFORMER SITE
- DESIGNATED GARAGE LOCATION (REFER TO LDP)
- PREFERRED GARAGE LOCATION (REFER TO LDP)
- 26.80 TOP OF KERB HEIGHT
- 26.16 SPOT LEVEL
- 26.20 PAD LEVEL
- 25.40 ROAD LEVEL
- 26.54 RETAINING WALL & HEIGHT
- OPTICOMM CONNECTION
- BAL 12.5 BUSHFIRE ATTACK LEVEL

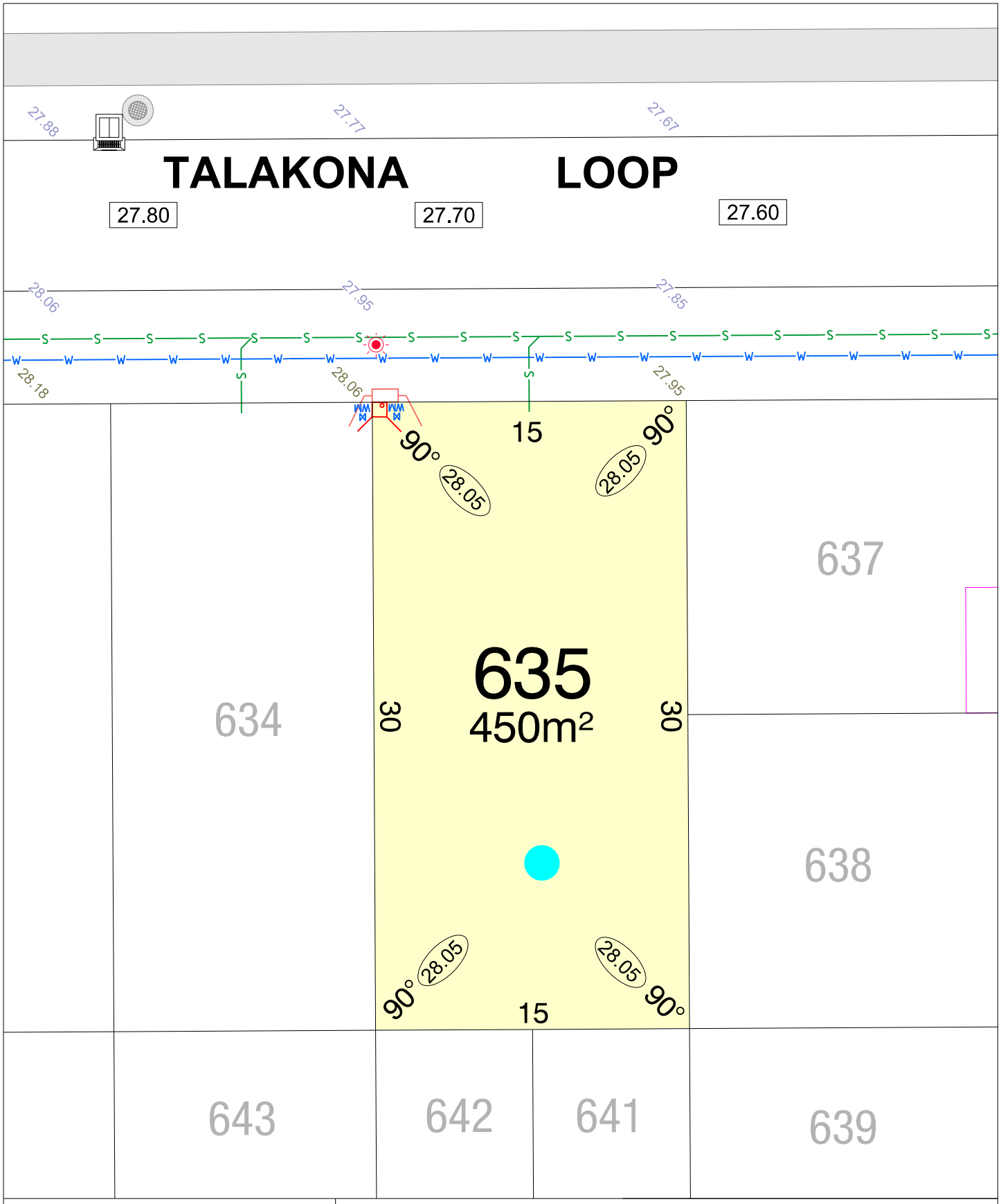

CLARAVALE

STAGE 6

NORTH

SCALE 1:250

MNG. Ref: 105952lip-046b Date: 28/07/2026

Depicted information subject to approvals and survey.

All dimensions and areas are subject to survey. The particulars on this brochure are supplied for information only and shall not be taken as a representation in any respect on the part of the Vendor or its agent. Authorities should be consulted when services are contained within lot boundaries as building restrictions may apply. All retaining walls and associated easements are shown exaggerated for clarity.

LEGEND

- WATER
- WATER METER
- WATER HYDRANT
- WATER VALVE
- DRAINAGE
- STORMWATER CONNECTION PIT & EASEMENT
- SEWER / MANHOLE
- POWER DOME MINI PILLAR
- POWER DOME UNIVERSAL PILLAR
- STREETLIGHTS
- TRANSFORMER SITE
- DESIGNATED GARAGE LOCATION (REFER TO LDP)
- PREFERRED GARAGE LOCATION (REFER TO LDP)
- 26.80 TOP OF KERB HEIGHT
- 26.16 SPOT LEVEL
- 26.20 PAD LEVEL
- 25.40 ROAD LEVEL
- 26.54 RETAINING WALL & HEIGHT
- OPTICOMM CONNECTION
- BAL 12.5 BUSHFIRE ATTACK LEVEL

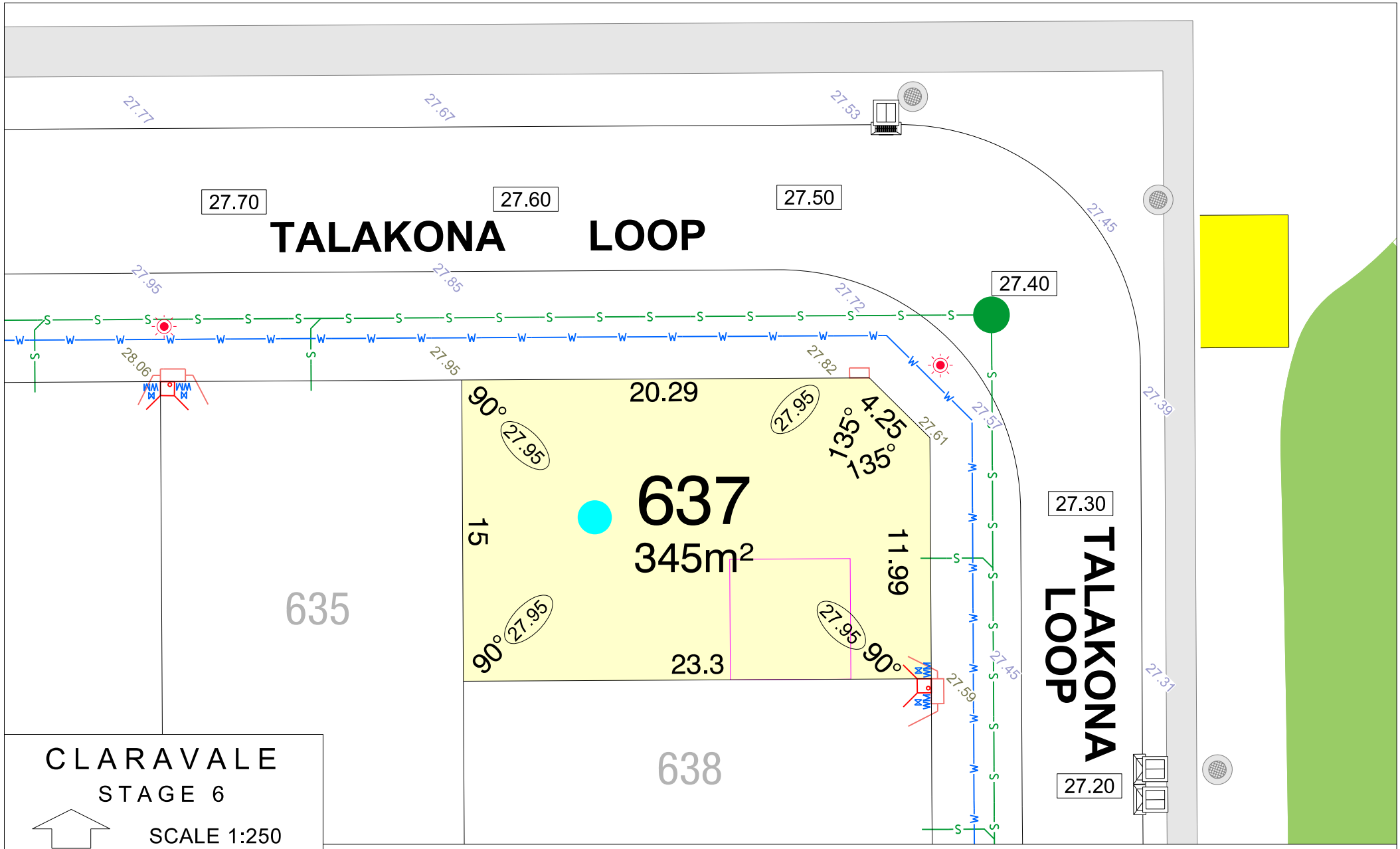

CLARAVALE

STAGE 6

NORTH

SCALE 1:250

MNG Ref: 105952lip-046b Date: 28/07/2026

Depicted information subject to approvals and survey.

All dimensions and areas are subject to survey. The particulars on this brochure are supplied for information only and shall not be taken as a representation in any respect on the part of the Vendor or its agent. Authorities should be consulted when services are contained within lot boundaries as building restrictions may apply. All retaining walls and associated easements are shown exaggerated for clarity.

LEGEND

- WATER
- WATER METER
- WATER HYDRANT
- WATER VALVE
- DRAINAGE
- STORMWATER CONNECTION PIT & EASEMENT
- 26.54 RETAINING WALL & HEIGHT
- BUSHFIRE ATTACK LEVELS
  - BAL 12.5
- POWER DOME MINI PILLAR
- POWER DOME UNIVERSAL PILLAR
- STREETLIGHTS
- TRANSFORMER SITE
- 24.99 TOP OF KERB HEIGHT
- 26.16 SPOT LEVEL
- 26.31 PAD LEVEL
- 25.40 ROAD LEVEL
- SEWER / MANHOLE
- OPTICOMM CONNECTION
- DESIGNATED GARAGE LOCATION (REFER TO LDP)
- PREFERRED GARAGE LOCATION (REFER TO LDP)

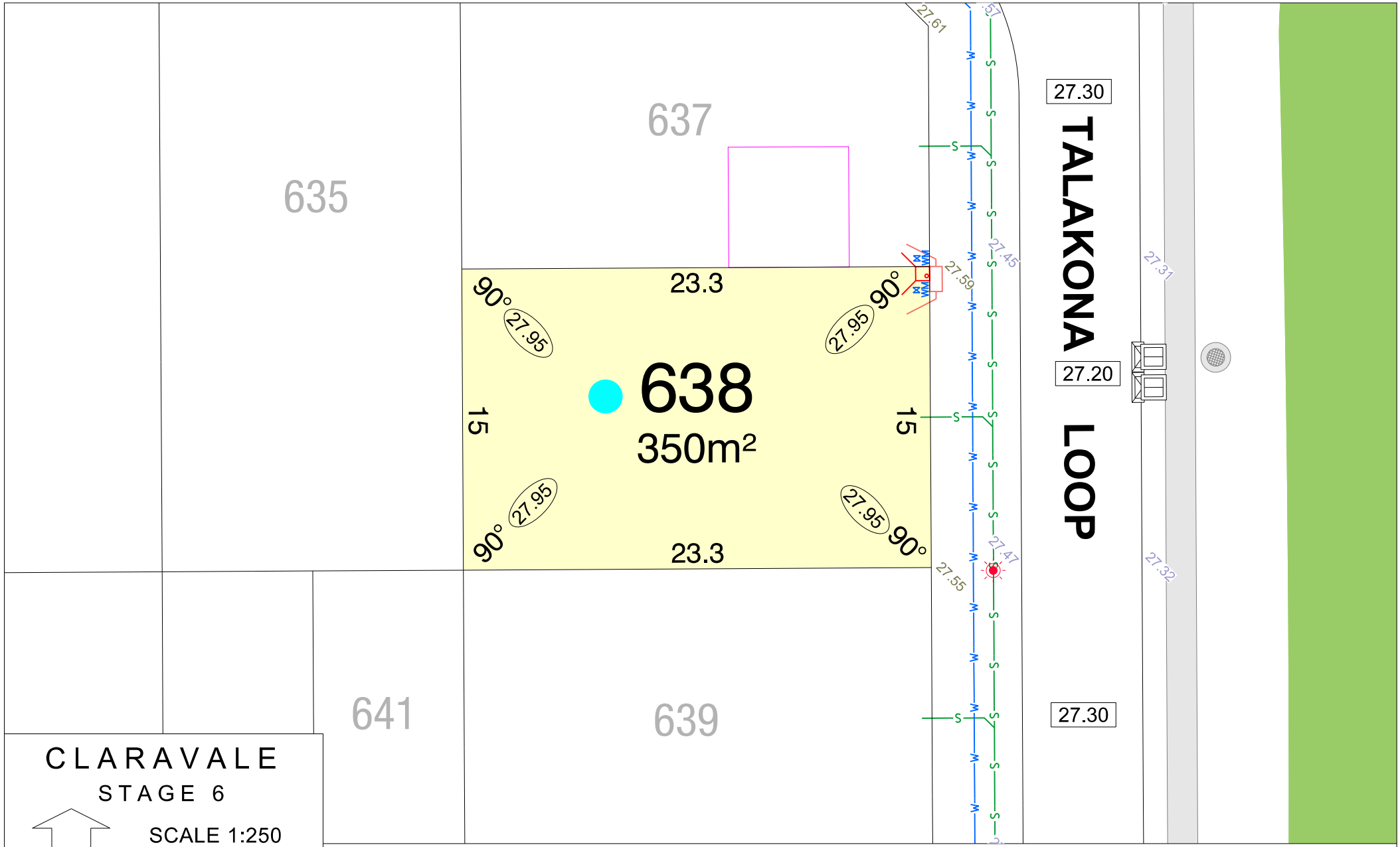

CLARAVALE

STAGE 6

NORTH

SCALE 1:250

MNG Ref: 105952lip-046b Date: 28/07/2026

Depicted information subject to approvals and survey.

All dimensions and areas are subject to survey. The particulars on this brochure are supplied for information only and shall not be taken as a representation in any respect on the part of the Vendor or its agent. Authorities should be consulted when services are contained within lot boundaries as building restrictions may apply. All retaining walls and associated easements are shown exaggerated for clarity.

LEGEND

- WATER
- WATER METER
- WATER HYDRANT
- WATER VALVE
- DRAINAGE
- STORMWATER CONNECTION PIT & EASEMENT
- 26.54 RETAINING WALL & HEIGHT
- BUSHFIRE ATTACK LEVELS
  - BAL 12.5
- POWER DOME MINI PILLAR
- POWER DOME UNIVERSAL PILLAR
- STREETLIGHTS
- TRANSFORMER SITE
- 24.99 TOP OF KERB HEIGHT
- 26.16 SPOT LEVEL
- 26.37 PAD LEVEL
- 25.40 ROAD LEVEL
- SEWER / MANHOLE
- OPTICOMM CONNECTION
- DESIGNATED GARAGE LOCATION (REFER TO LDP)
- PREFERRED GARAGE LOCATION (REFER TO LDP)

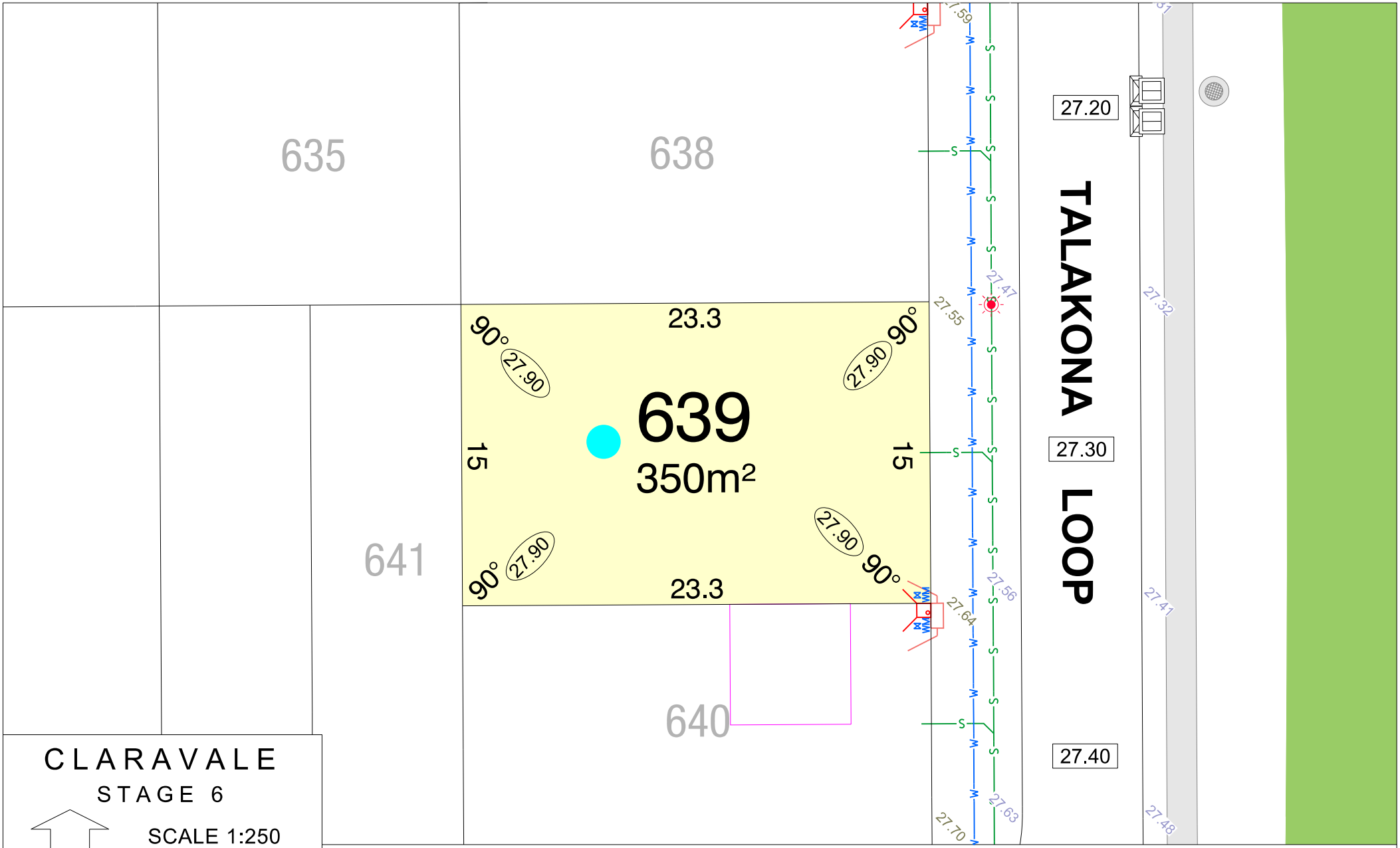

CLARAVALE

STAGE 6

NORTH

SCALE 1:250

MNG Ref: 105952lip-046b Date: 28/07/2026

Depicted information subject to approvals and survey.

All dimensions and areas are subject to survey. The particulars on this brochure are supplied for information only and shall not be taken as a representation in any respect on the part of the Vendor or its agent. Authorities should be consulted when services are contained within lot boundaries as building restrictions may apply. All retaining walls and associated easements are shown exaggerated for clarity.

LEGEND

- WATER
- WATER METER
- WATER HYDRANT
- WATER VALVE
- DRAINAGE
- STORMWATER CONNECTION PIT & EASEMENT
- 26.54 RETAINING WALL & HEIGHT
- BUSHFIRE ATTACK LEVELS
- BAL 12.5
- POWER DOME MINI PILLAR
- POWER DOME UNIVERSAL PILLAR
- STREETLIGHTS
- TRANSFORMER SITE
- 24.99 TOP OF KERB HEIGHT
- 26.16 SPOT LEVEL
- 26.37 PAD LEVEL
- 25.40 ROAD LEVEL
- SEWER / MANHOLE
- OPTICOMM CONNECTION
- DESIGNATED GARAGE LOCATION (REFER TO LDP)
- PREFERRED GARAGE LOCATION (REFER TO LDP)

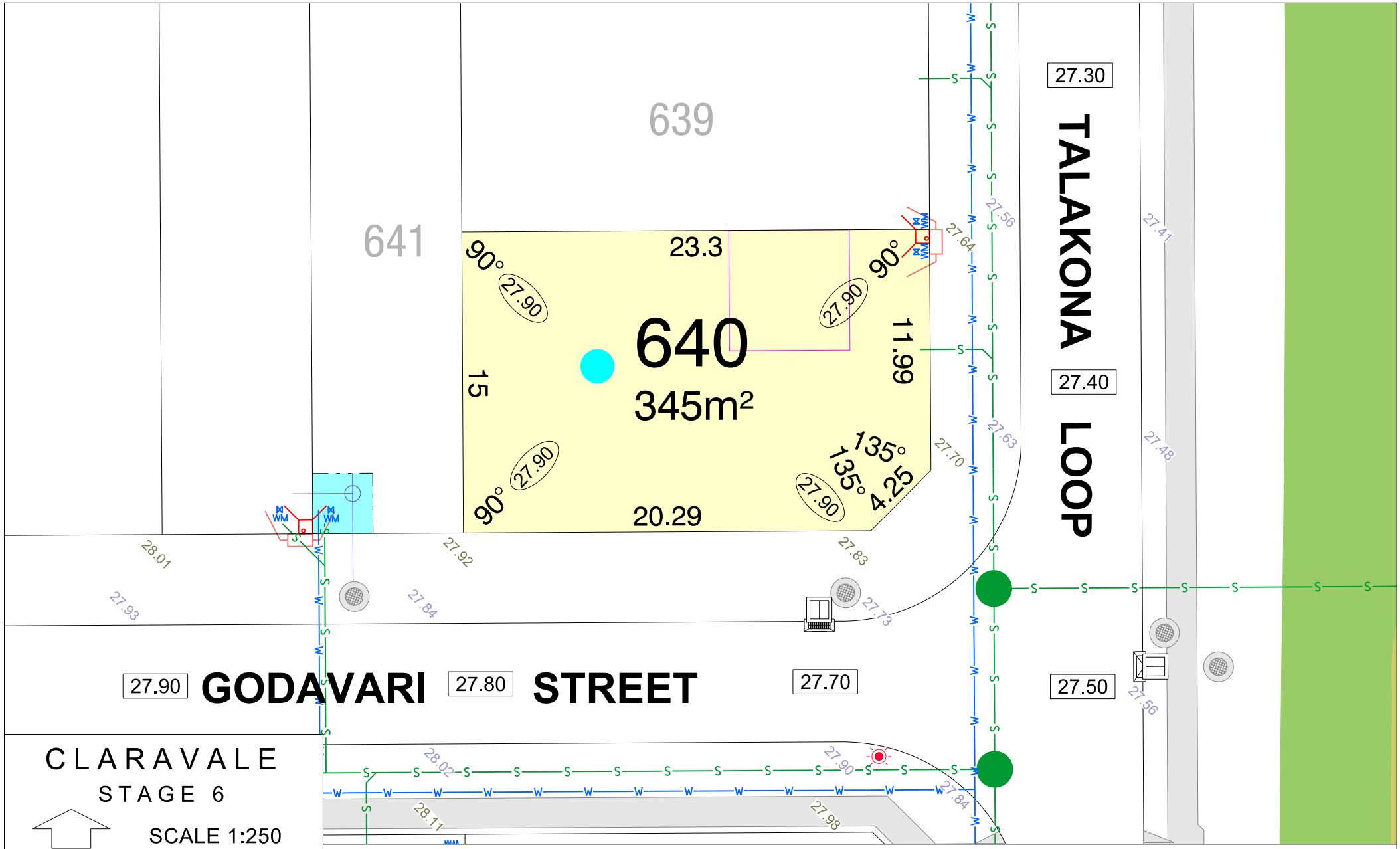

CLARAVALE

STAGE 6

NORTH

SCALE 1:250

MNG Ref: 105952lip-046b Date: 28/07/2026

Depicted information subject to approvals and survey.

All dimensions and areas are subject to survey. The particulars on this brochure are supplied for information only and shall not be taken as a representation in any respect on the part of the Vendor or its agent. Authorities should be consulted when services are contained within lot boundaries as building restrictions may apply. All retaining walls and associated easements are shown exaggerated for clarity.

LEGEND

- WATER
- WATER METER
- WATER HYDRANT
- WATER VALVE
- DRAINAGE
- STORMWATER CONNECTION PIT & EASEMENT
- 26.54 RETAINING WALL & HEIGHT
- BUSHFIRE ATTACK LEVELS
  - BAL 12.5
- POWER DOME MINI PILLAR
- POWER DOME UNIVERSAL PILLAR
- STREETLIGHTS
- TRANSFORMER SITE
- 24.99 TOP OF KERB HEIGHT
- 26.16 SPOT LEVEL
- 26.37 PAD LEVEL
- 25.40 ROAD LEVEL
- SEWER / MANHOLE
- OPTICOMM CONNECTION
- DESIGNATED GARAGE LOCATION (REFER TO LDP)
- PREFERRED GARAGE LOCATION (REFER TO LDP)

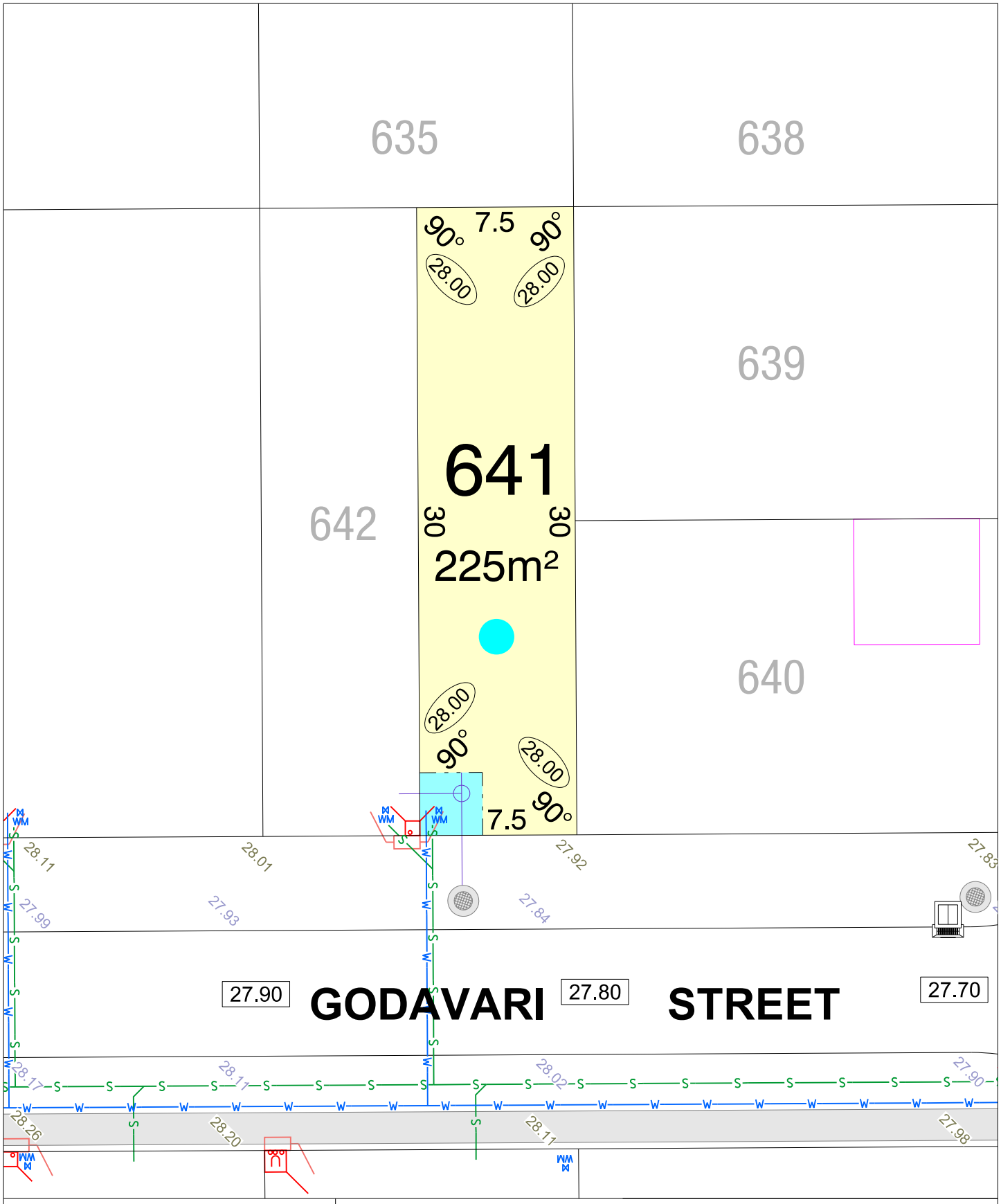

CLARAVALE

STAGE 6

NORTH

SCALE 1:250

MNG. Ref: 105952lip-046b Date: 28/07/2026

Depicted information subject to approvals and survey.

All dimensions and areas are subject to survey. The particulars on this brochure are supplied for information only and shall not be taken as a representation in any respect on the part of the Vendor or its agent. Authorities should be consulted when services are contained within lot boundaries as building restrictions may apply. All retaining walls and associated easements are shown exaggerated for clarity.

LEGEND

- WATER
- WATER METER
- WATER HYDRANT
- WATER VALVE
- DRAINAGE
- STORMWATER CONNECTION PIT & EASEMENT
- SEWER / MANHOLE
- POWER DOME MINI PILLAR
- POWER DOME UNIVERSAL PILLAR
- STREETLIGHTS
- TRANSFORMER SITE
- DESIGNATED GARAGE LOCATION (REFER TO LDP)
- PREFERRED GARAGE LOCATION (REFER TO LDP)
- 26.80 TOP OF KERB HEIGHT
- 26.16 SPOT LEVEL
- 26.20 PAD LEVEL
- 25.40 ROAD LEVEL
- 26.54 RETAINING WALL & HEIGHT
- OPTICOMM CONNECTION
- BAL 12.5 BUSHFIRE ATTACK LEVEL

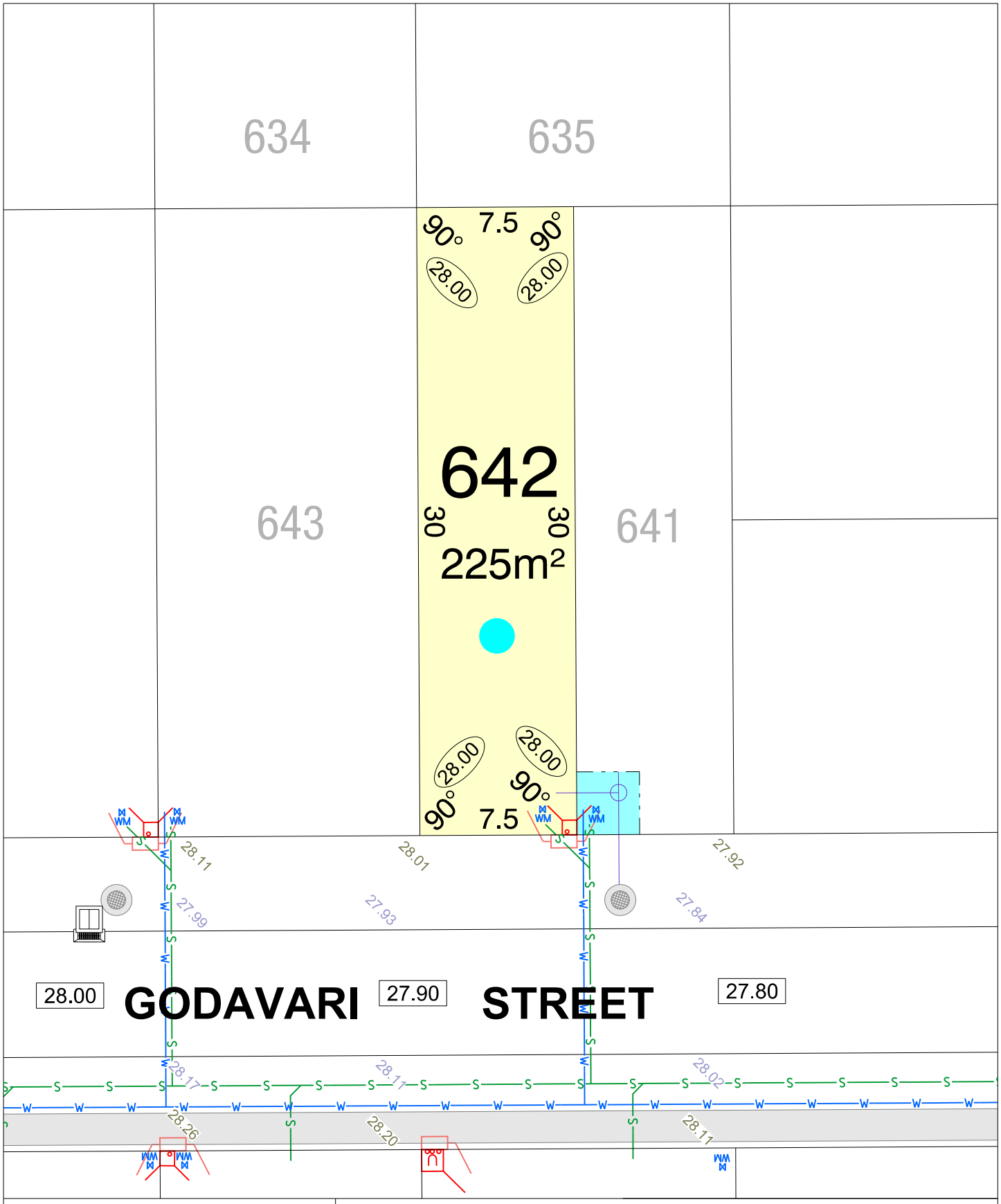

CLARAVALE

STAGE 6

NORTH

SCALE 1:250

MNG. Ref: 105952lip-046b Date: 28/07/2026

Depicted information subject to approvals and survey.

All dimensions and areas are subject to survey. The particulars on this brochure are supplied for information only and shall not be taken as a representation in any respect on the part of the Vendor or its agent. Authorities should be consulted when services are contained within lot boundaries as building restrictions may apply. All retaining walls and associated easements are shown exaggerated for clarity.

LEGEND

- WATER
- WATER METER
- WATER HYDRANT
- WATER VALVE
- DRAINAGE
- STORMWATER CONNECTION PIT & EASEMENT
- SEWER / MANHOLE
- POWER DOME MINI PILLAR
- POWER DOME UNIVERSAL PILLAR
- STREETLIGHTS
- TRANSFORMER SITE
- DESIGNATED GARAGE LOCATION (REFER TO LDP)
- PREFERRED GARAGE LOCATION (REFER TO LDP)
- 26.80 TOP OF KERB HEIGHT
- 26.16 SPOT LEVEL
- 26.20 PAD LEVEL
- 25.40 ROAD LEVEL
- 26.54 RETAINING WALL & HEIGHT
- OPTICOMM CONNECTION
- BAL 12.5 BUSHFIRE ATTACK LEVEL

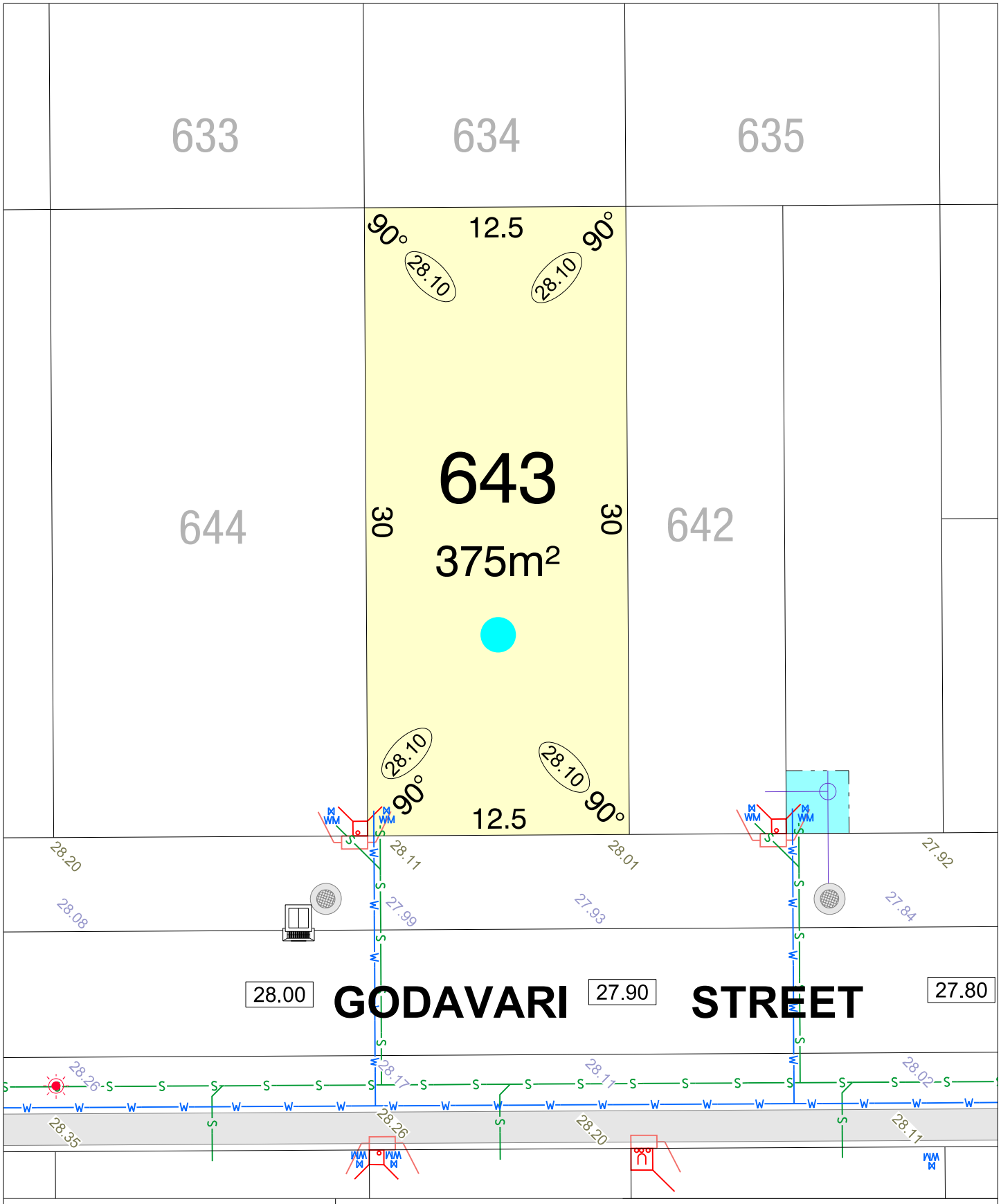

CLARAVALE

STAGE 6

NORTH

SCALE 1:250

MNG. Ref: 105952lip-046b Date: 28/07/2026

Depicted information subject to approvals and survey.

All dimensions and areas are subject to survey. The particulars on this brochure are supplied for information only and shall not be taken as a representation in any respect on the part of the Vendor or its agent. Authorities should be consulted when services are contained within lot boundaries as building restrictions may apply. All retaining walls and associated easements are shown exaggerated for clarity.

LEGEND

- WATER
- WATER METER
- WATER HYDRANT
- WATER VALVE
- DRAINAGE
- STORMWATER CONNECTION PIT & EASEMENT
- SEWER / MANHOLE
- POWER DOME MINI PILLAR
- POWER DOME UNIVERSAL PILLAR
- STREETLIGHTS
- TRANSFORMER SITE
- DESIGNATED GARAGE LOCATION (REFER TO LDP)
- PREFERRED GARAGE LOCATION (REFER TO LDP)
- 26.80 TOP OF KERB HEIGHT
- 26.16 SPOT LEVEL
- 26.32 PAD LEVEL
- 25.40 ROAD LEVEL
- 26.54 RETAINING WALL & HEIGHT
- OPTICOMM CONNECTION
- BAL 12.5 BUSHFIRE ATTACK LEVEL

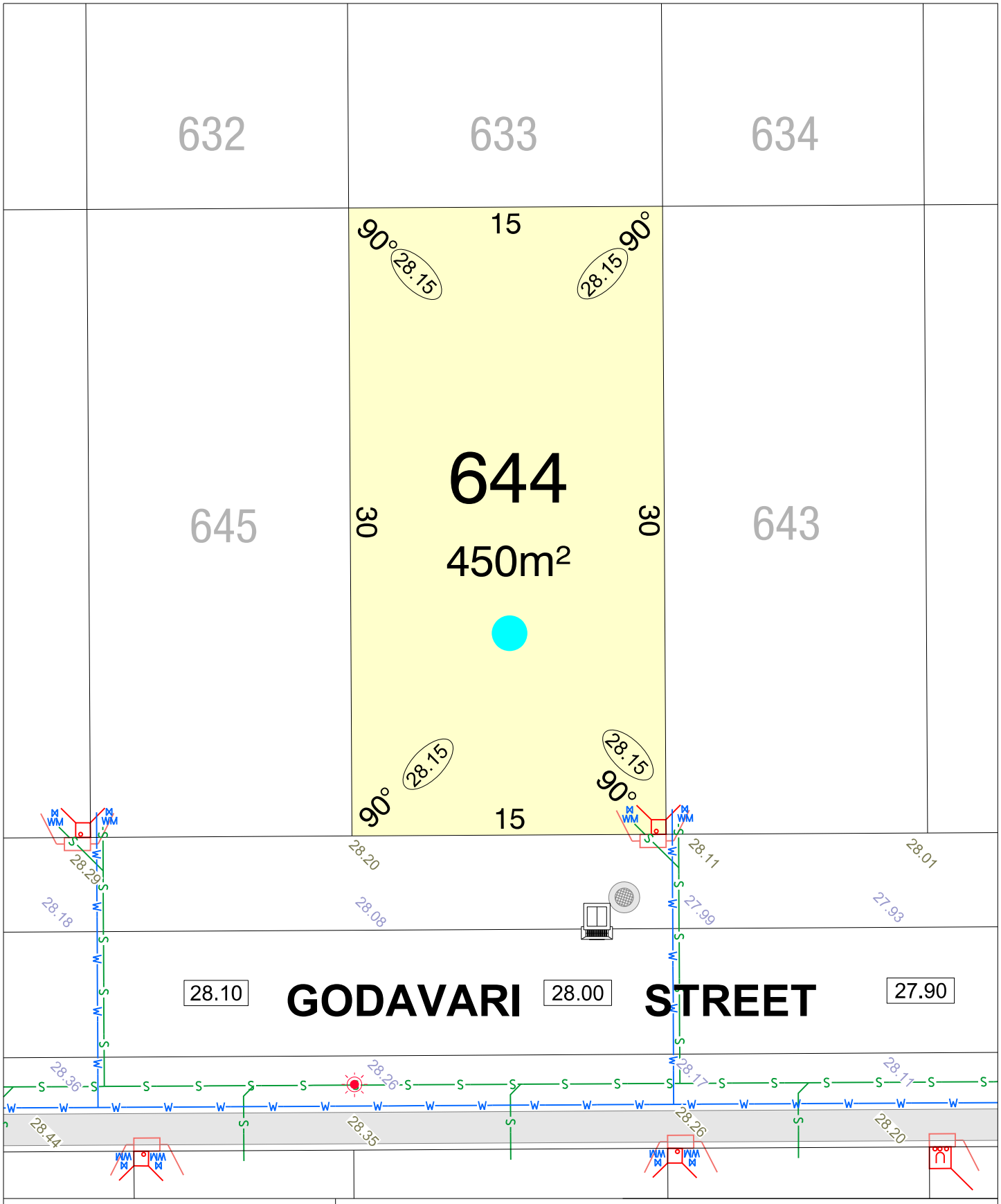

CLARAVALE

STAGE 6

NORTH

SCALE 1:250

MNG. Ref: 105952lip-046b Date: 28/07/2026

Depicted information subject to approvals and survey.

All dimensions and areas are subject to survey. The particulars on this brochure are supplied for information only and shall not be taken as a representation in any respect on the part of the Vendor or its agent. Authorities should be consulted when services are contained within lot boundaries as building restrictions may apply. All retaining walls and associated easements are shown exaggerated for clarity.

LEGEND

- WATER
- WATER METER
- WATER HYDRANT
- WATER VALVE
- DRAINAGE
- STORMWATER CONNECTION PIT & EASEMENT
- SEWER / MANHOLE
- POWER DOME MINI PILLAR
- POWER DOME UNIVERSAL PILLAR
- STREETLIGHTS
- TRANSFORMER SITE
- DESIGNATED GARAGE LOCATION (REFER TO LDP)
- PREFERRED GARAGE LOCATION (REFER TO LDP)
- 26.80 TOP OF KERB HEIGHT
- 26.16 SPOT LEVEL
- 26.32 PAD LEVEL
- 25.40 ROAD LEVEL
- 26.54 RETAINING WALL & HEIGHT
- OPTICOMM CONNECTION
- BAL 12.5 BUSHFIRE ATTACK LEVEL

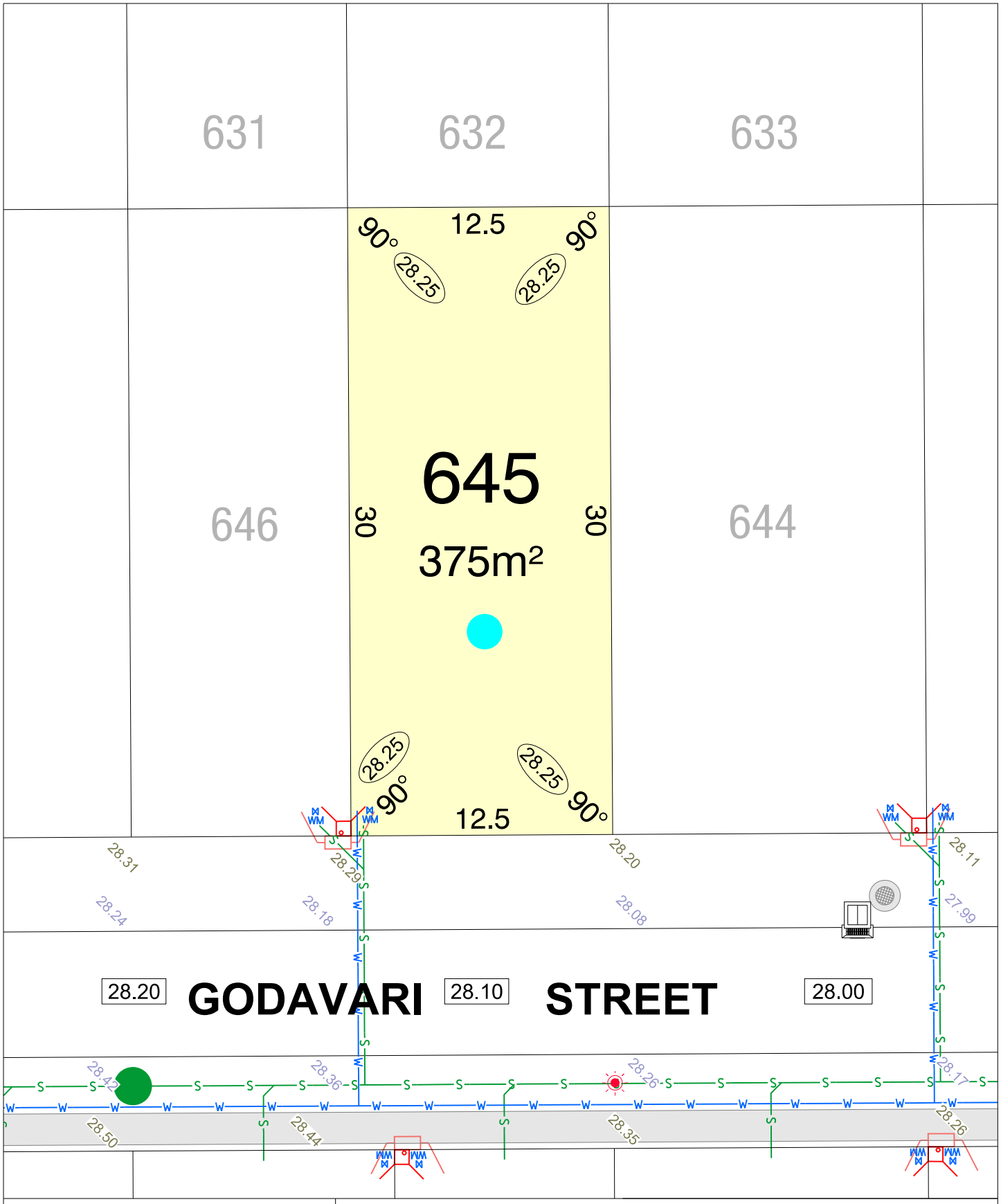

CLARAVALE

STAGE 6

NORTH

SCALE 1:250

MNG. Ref: 105952lip-046b Date: 28/07/2026

Depicted information subject to approvals and survey.

All dimensions and areas are subject to survey. The particulars on this brochure are supplied for information only and shall not be taken as a representation in any respect on the part of the Vendor or its agent. Authorities should be consulted when services are contained within lot boundaries as building restrictions may apply. All retaining walls and associated easements are shown exaggerated for clarity.

LEGEND

- WATER
- WATER METER
- WATER HYDRANT
- WATER VALVE
- DRAINAGE
- STORMWATER CONNECTION PIT & EASEMENT
- SEWER / MANHOLE
- POWER DOME MINI PILLAR
- POWER DOME UNIVERSAL PILLAR
- STREETLIGHTS
- TRANSFORMER SITE
- DESIGNATED GARAGE LOCATION (REFER TO LDP)
- PREFERRED GARAGE LOCATION (REFER TO LDP)
- 26.80 TOP OF KERB HEIGHT
- 26.16 SPOT LEVEL
- 26.20 PAD LEVEL
- 25.40 ROAD LEVEL
- 26.54 RETAINING WALL & HEIGHT
- OPTICOMM CONNECTION
- BAL 12.5 BUSHFIRE ATTACK LEVEL

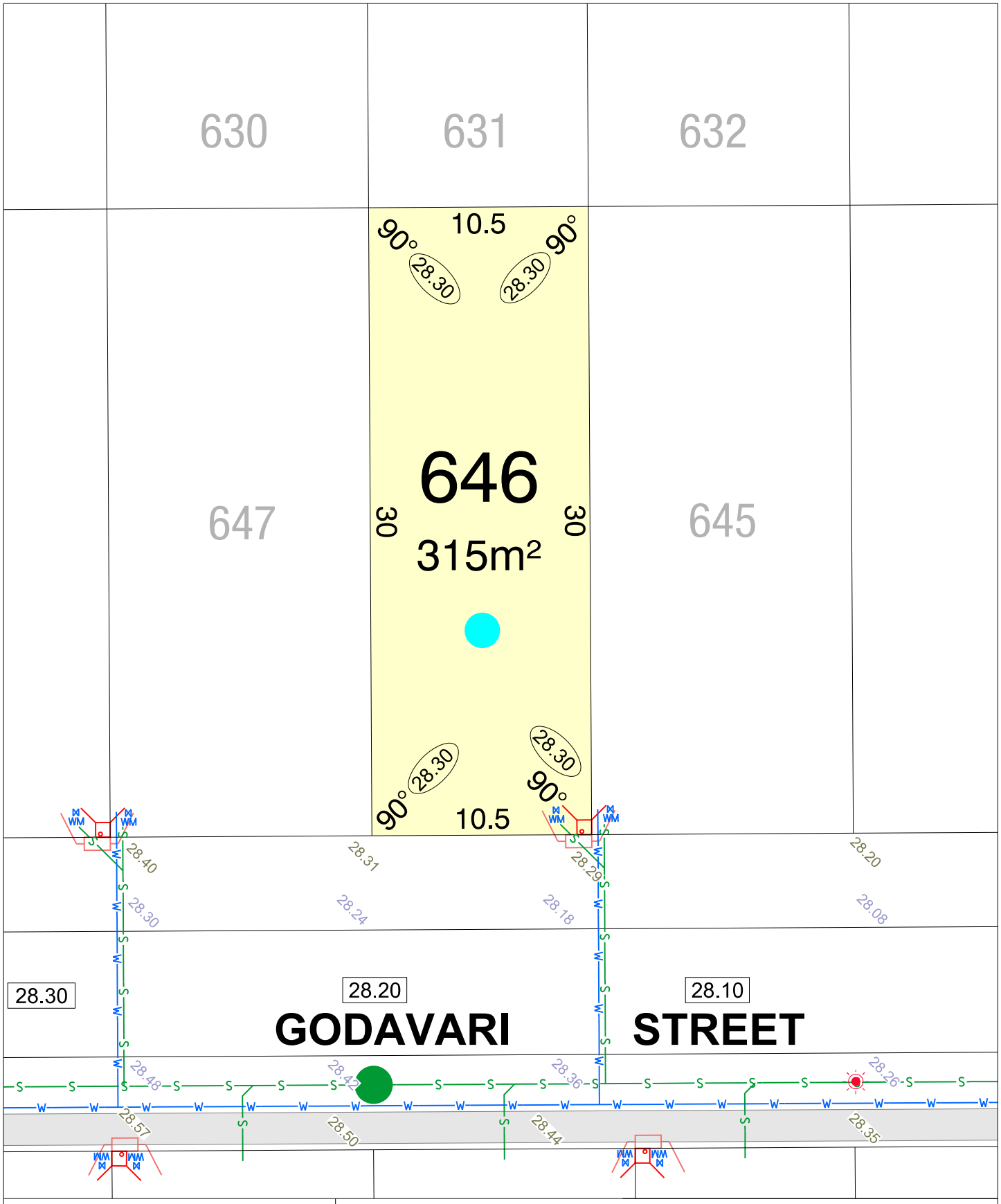

CLARAVALE

STAGE 6

NORTH

SCALE 1:250

MNG. Ref: 105952lip-046b Date: 28/07/2026

Depicted information subject to approvals and survey.

All dimensions and areas are subject to survey. The particulars on this brochure are supplied for information only and shall not be taken as a representation in any respect on the part of the Vendor or its agent. Authorities should be consulted when services are contained within lot boundaries as building restrictions may apply. All retaining walls and associated easements are shown exaggerated for clarity.

LEGEND

- WATER
- WATER METER
- WATER HYDRANT
- WATER VALVE
- DRAINAGE
- STORMWATER CONNECTION PIT & EASEMENT
- SEWER / MANHOLE
- POWER DOME MINI PILLAR
- POWER DOME UNIVERSAL PILLAR
- STREETLIGHTS
- TRANSFORMER SITE
- DESIGNATED GARAGE LOCATION (REFER TO LDP)
- PREFERRED GARAGE LOCATION (REFER TO LDP)
- 26.80 TOP OF KERB HEIGHT
- 26.16 SPOT LEVEL
- 26.32 PAD LEVEL
- 25.40 ROAD LEVEL
- 26.54 RETAINING WALL & HEIGHT
- OPTICOMM CONNECTION
- BAL 12.5 BUSHFIRE ATTACK LEVEL

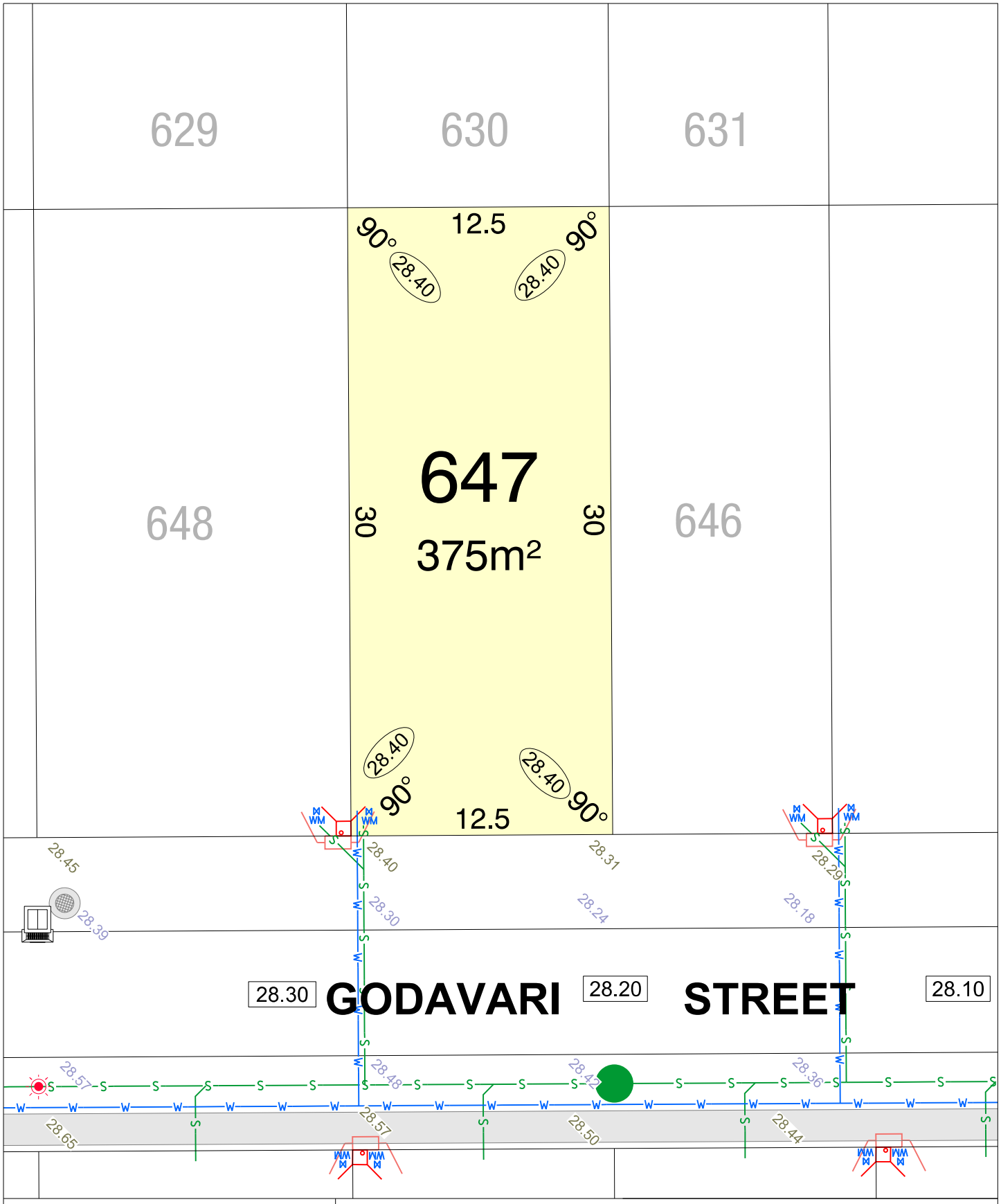

CLARAVALE

STAGE 6

NORTH

SCALE 1:250

MNG. Ref: 105952lip-046b Date: 28/07/2026

Depicted information subject to approvals and survey.

All dimensions and areas are subject to survey. The particulars on this brochure are supplied for information only and shall not be taken as a representation in any respect on the part of the Vendor or its agent. Authorities should be consulted when services are contained within lot boundaries as building restrictions may apply. All retaining walls and associated easements are shown exaggerated for clarity.

LEGEND

- WATER
- WATER METER
- WATER HYDRANT
- WATER VALVE
- DRAINAGE
- STORMWATER CONNECTION PIT & EASEMENT
- SEWER / MANHOLE
- POWER DOME MINI PILLAR
- POWER DOME UNIVERSAL PILLAR
- STREETLIGHTS
- TRANSFORMER SITE
- DESIGNATED GARAGE LOCATION (REFER TO LDP)
- PREFERRED GARAGE LOCATION (REFER TO LDP)
- 26.80 TOP OF KERB HEIGHT
- 26.16 SPOT LEVEL
- 26.32 PAD LEVEL
- 25.40 ROAD LEVEL
- 26.54 RETAINING WALL & HEIGHT
- OPTICOMM CONNECTION
- BAL 12.5 BUSHFIRE ATTACK LEVEL

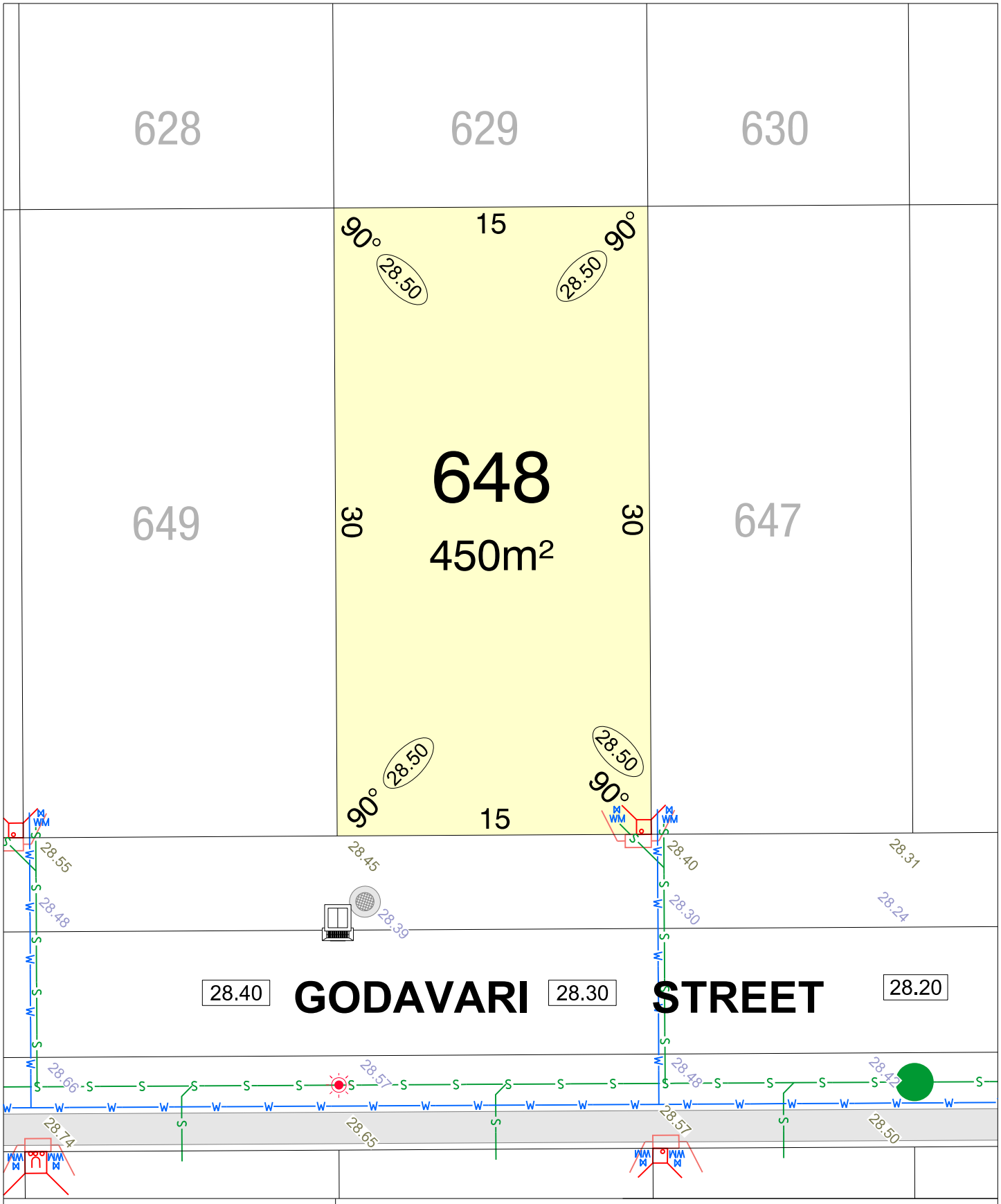

CLARAVALE

STAGE 6

NORTH

SCALE 1:250

MNG. Ref: 105952lip-046b Date: 28/07/2026

Depicted information subject to approvals and survey.

All dimensions and areas are subject to survey. The particulars on this brochure are supplied for information only and shall not be taken as a representation in any respect on the part of the Vendor or its agent. Authorities should be consulted when services are contained within lot boundaries as building restrictions may apply. All retaining walls and associated easements are shown exaggerated for clarity.

LEGEND

- WATER
- WATER METER
- WATER HYDRANT
- WATER VALVE
- DRAINAGE
- STORMWATER CONNECTION PIT & EASEMENT
- SEWER / MANHOLE
- POWER DOME MINI PILLAR
- POWER DOME UNIVERSAL PILLAR
- STREETLIGHTS
- TRANSFORMER SITE
- DESIGNATED GARAGE LOCATION (REFER TO LDP)
- PREFERRED GARAGE LOCATION (REFER TO LDP)
- 26.80 TOP OF KERB HEIGHT
- 26.16 SPOT LEVEL
- 26.32 PAD LEVEL
- 25.40 ROAD LEVEL
- 26.54 RETAINING WALL & HEIGHT
- OPTICOMM CONNECTION
- BAL 12.5 BUSHFIRE ATTACK LEVEL

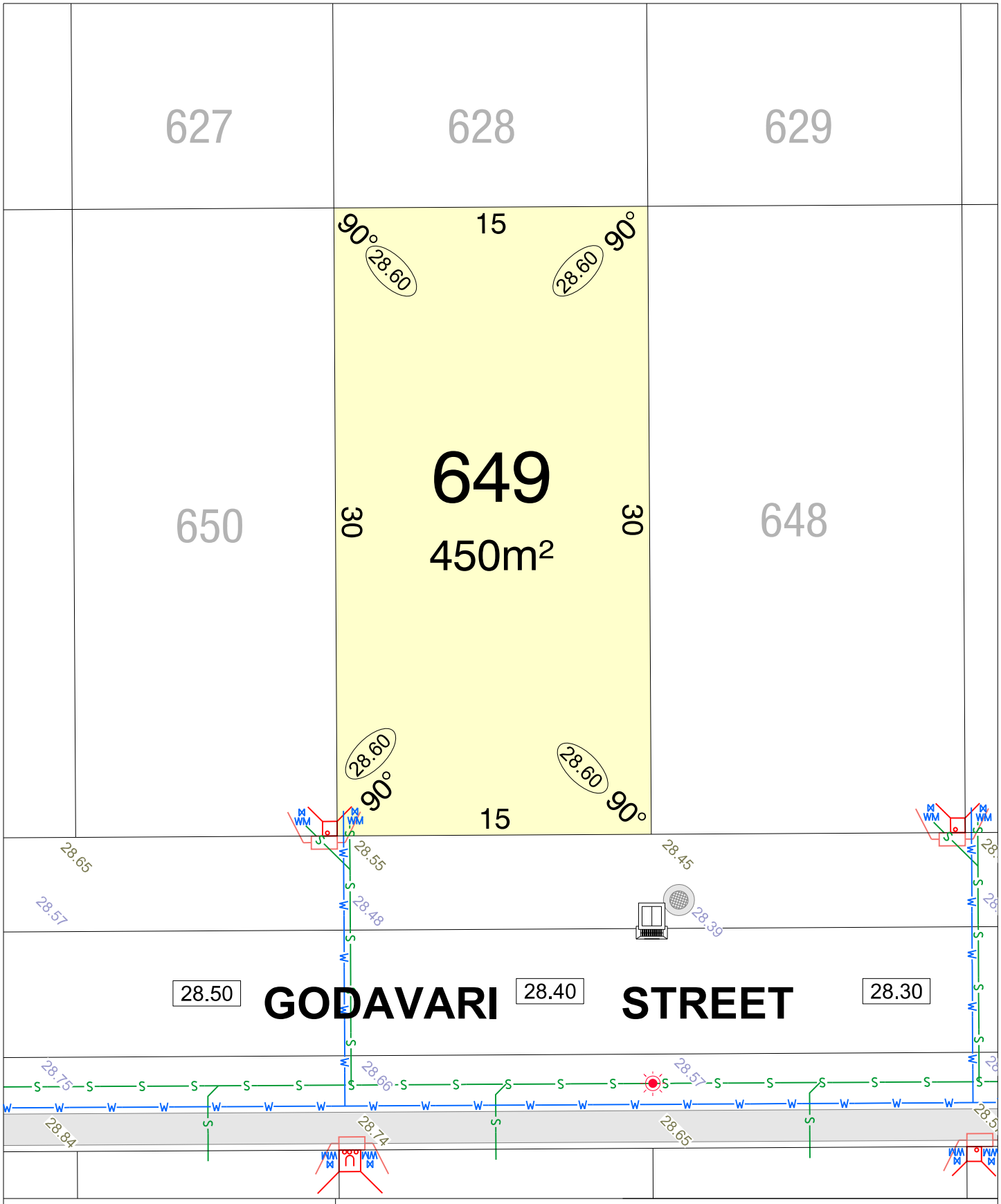

CLARAVALE

STAGE 6

NORTH

SCALE 1:250

MNG. Ref: 105952lip-046b Date: 28/07/2026

Depicted information subject to approvals and survey.

All dimensions and areas are subject to survey. The particulars on this brochure are supplied for information only and shall not be taken as a representation in any respect on the part of the Vendor or its agent. Authorities should be consulted when services are contained within lot boundaries as building restrictions may apply. All retaining walls and associated easements are shown exaggerated for clarity.

LEGEND

- WATER
- WATER METER
- WATER HYDRANT
- WATER VALVE
- DRAINAGE
- STORMWATER CONNECTION PIT & EASEMENT
- SEWER / MANHOLE
- POWER DOME MINI PILLAR
- POWER DOME UNIVERSAL PILLAR
- STREETLIGHTS
- TRANSFORMER SITE
- DESIGNATED GARAGE LOCATION (REFER TO LDP)
- PREFERRED GARAGE LOCATION (REFER TO LDP)
- 26.80 TOP OF KERB HEIGHT
- 26.16 SPOT LEVEL
- 28.60 PAD LEVEL
- 25.40 ROAD LEVEL
- 26.54 RETAINING WALL & HEIGHT
- OPTICOMM CONNECTION
- BAL 12.5 BUSHFIRE ATTACK LEVEL

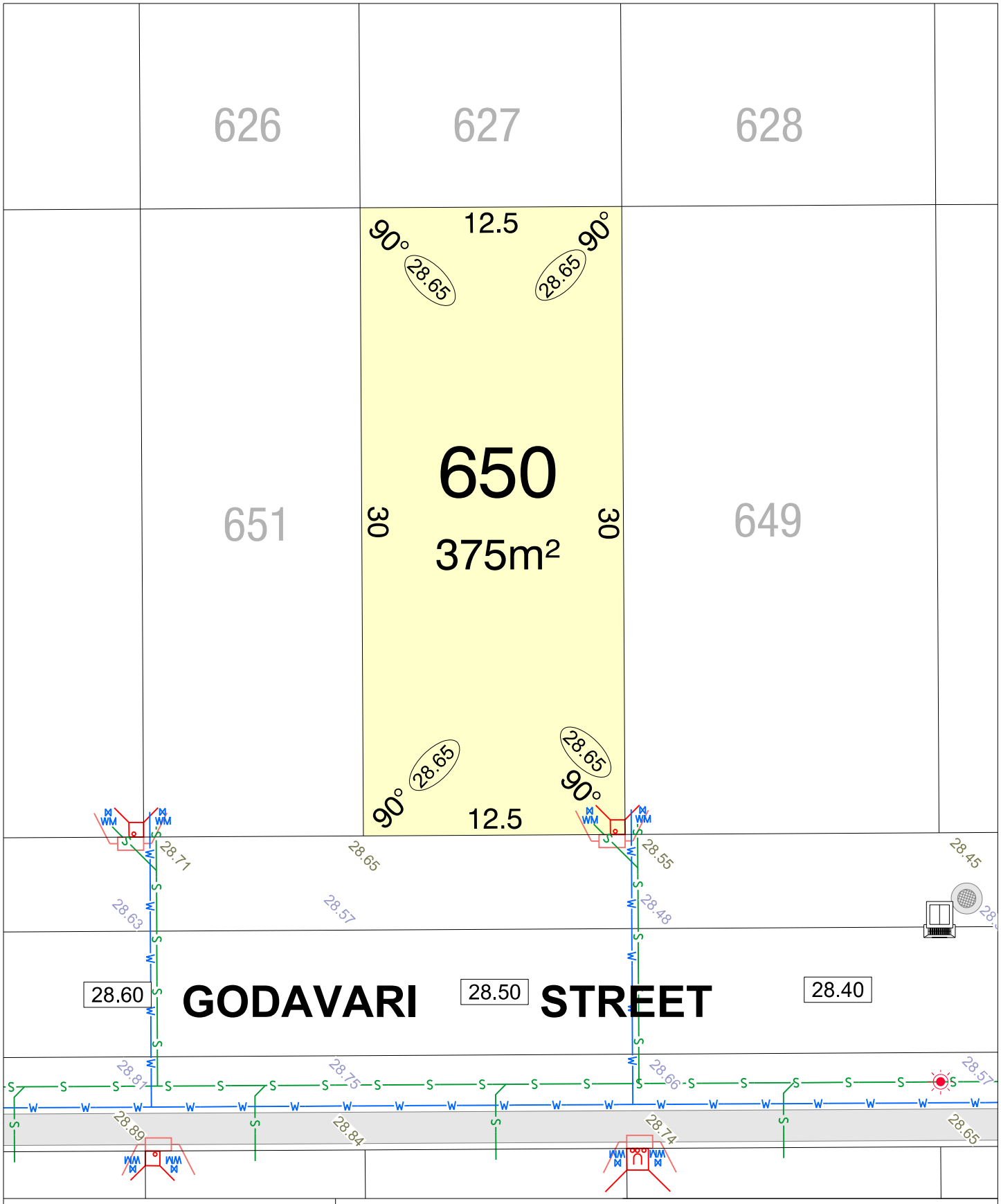

CLARAVALE

STAGE 6

NORTH

SCALE 1:250

MNG. Ref: 105952lip-046b Date: 28/07/2026

Depicted information subject to approvals and survey.

All dimensions and areas are subject to survey. The particulars on this brochure are supplied for information only and shall not be taken as a representation in any respect on the part of the Vendor or its agent. Authorities should be consulted when services are contained within lot boundaries as building restrictions may apply. All retaining walls and associated easements are shown exaggerated for clarity.

LEGEND

- WATER
- WATER METER
- WATER HYDRANT
- WATER VALVE
- DRAINAGE
- STORMWATER CONNECTION PIT & EASEMENT
- SEWER / MANHOLE
- POWER DOME MINI PILLAR
- POWER DOME UNIVERSAL PILLAR
- STREETLIGHTS
- TRANSFORMER SITE
- DESIGNATED GARAGE LOCATION (REFER TO LDP)
- PREFERRED GARAGE LOCATION (REFER TO LDP)
- 26.80 TOP OF KERB HEIGHT
- 26.16 SPOT LEVEL
- 26.32 PAD LEVEL
- 25.40 ROAD LEVEL
- 26.54 RETAINING WALL & HEIGHT
- OPTICOMM CONNECTION
- BAL 12.5 BUSHFIRE ATTACK LEVEL

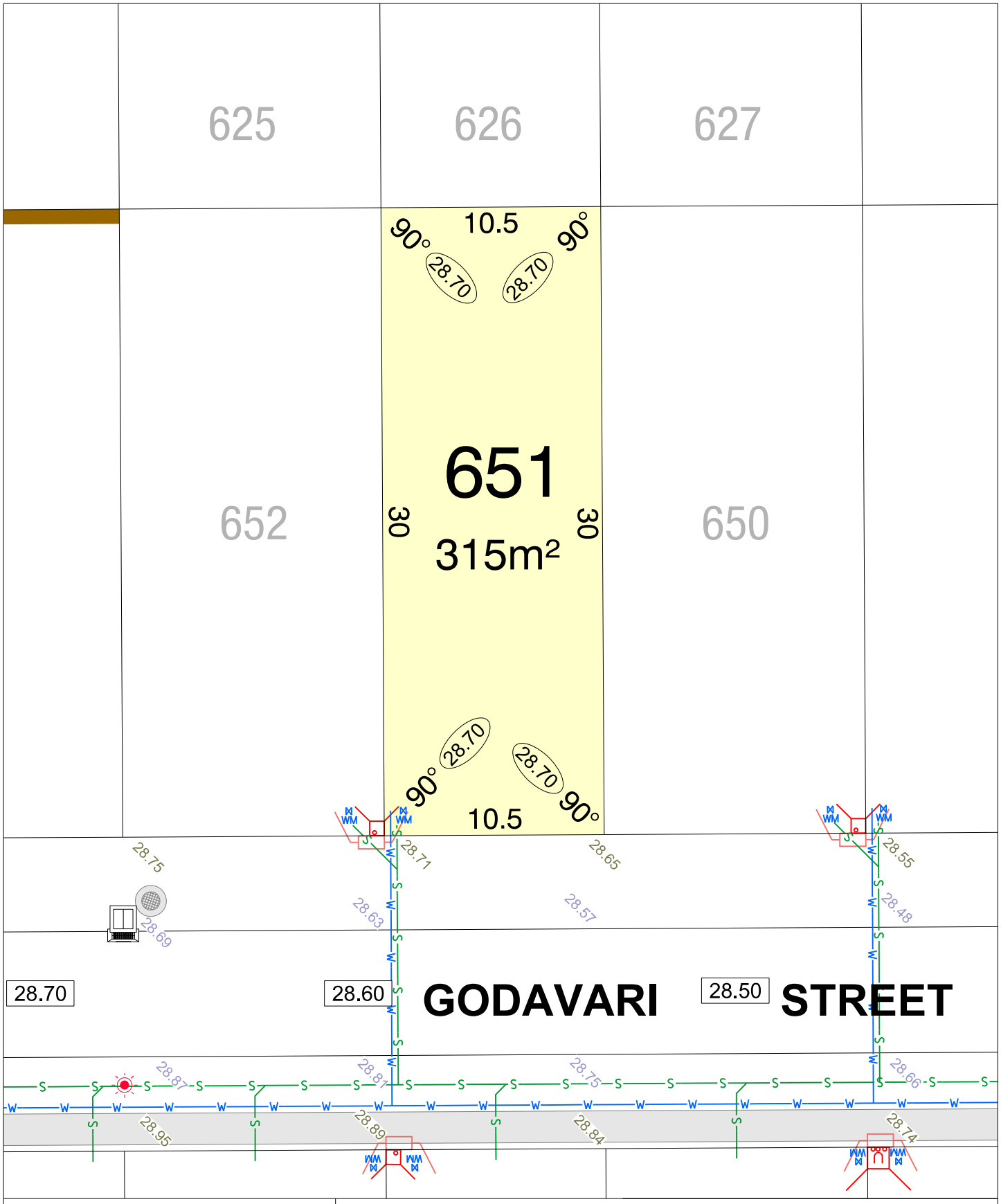

CLARAVALE

STAGE 6

NORTH

SCALE 1:250

MNG. Ref: 105952lip-046b Date: 28/07/2026

Depicted information subject to approvals and survey.

All dimensions and areas are subject to survey. The particulars on this brochure are supplied for information only and shall not be taken as a representation in any respect on the part of the Vendor or its agent. Authorities should be consulted when services are contained within lot boundaries as building restrictions may apply. All retaining walls and associated easements are shown exaggerated for clarity.

LEGEND

- WATER
- WATER METER
- WATER HYDRANT
- WATER VALVE
- DRAINAGE
- STORMWATER CONNECTION PIT & EASEMENT
- SEWER / MANHOLE
- POWER DOME MINI PILLAR
- POWER DOME UNIVERSAL PILLAR
- STREETLIGHTS
- TRANSFORMER SITE
- DESIGNATED GARAGE LOCATION (REFER TO LDP)
- PREFERRED GARAGE LOCATION (REFER TO LDP)
- 26.80 TOP OF KERB HEIGHT
- 26.16 SPOT LEVEL
- 26.32 PAD LEVEL
- 25.40 ROAD LEVEL
- 26.54 RETAINING WALL & HEIGHT
- OPTICOMM CONNECTION
- BAL 12.5 BUSHFIRE ATTACK LEVEL

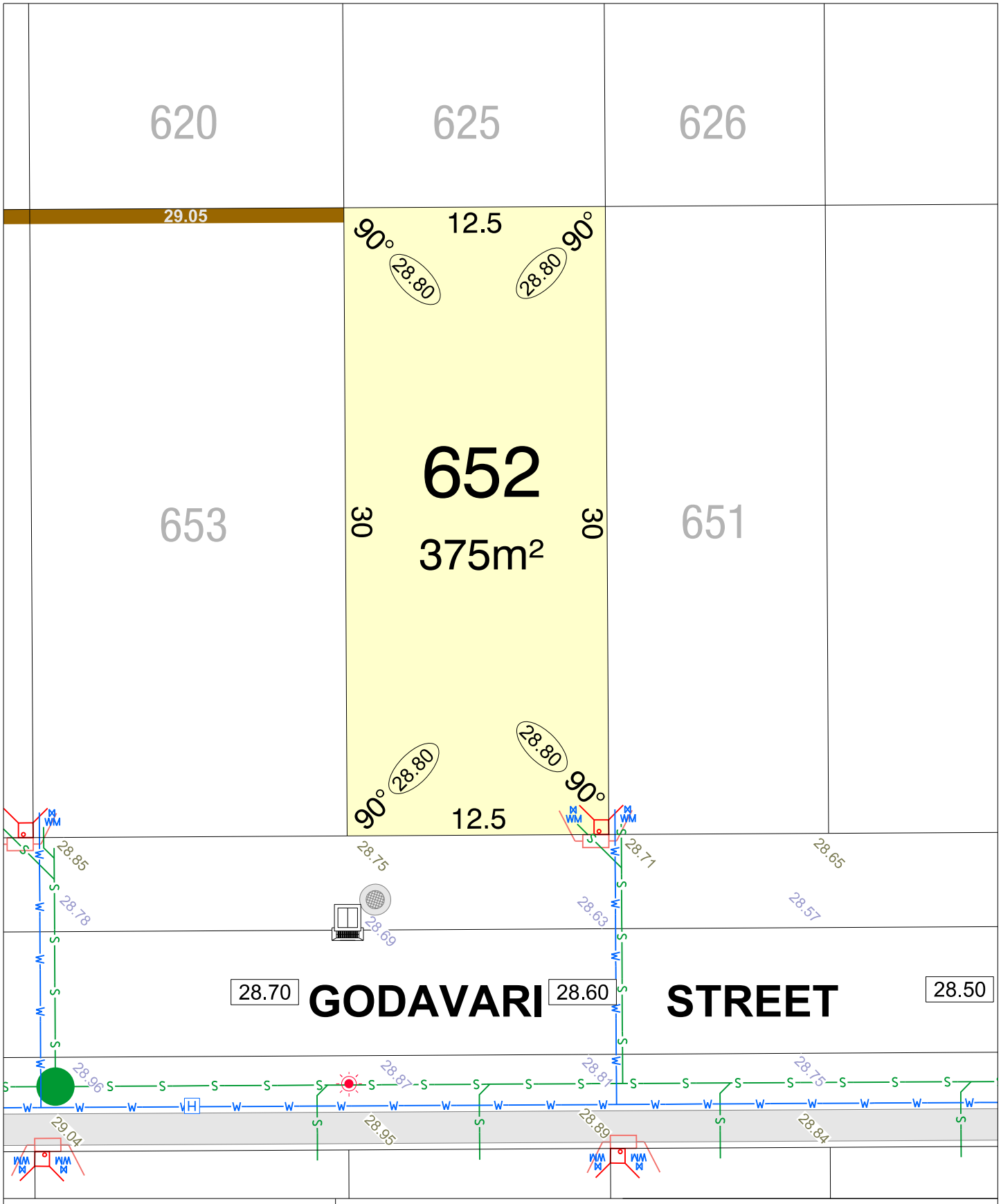

CLARAVALE

STAGE 6

NORTH

SCALE 1:250

MNG. Ref: 105952lip-046b Date: 28/07/2026

Depicted information subject to approvals and survey.

All dimensions and areas are subject to survey. The particulars on this brochure are supplied for information only and shall not be taken as a representation in any respect on the part of the Vendor or its agent. Authorities should be consulted when services are contained within lot boundaries as building restrictions may apply. All retaining walls and associated easements are shown exaggerated for clarity.

LEGEND

- WATER
- WATER METER
- WATER HYDRANT
- WATER VALVE
- DRAINAGE
- STORMWATER CONNECTION PIT & EASEMENT
- SEWER / MANHOLE
- POWER DOME MINI PILLAR
- POWER DOME UNIVERSAL PILLAR
- STREETLIGHTS
- TRANSFORMER SITE
- DESIGNATED GARAGE LOCATION (REFER TO LDP)
- PREFERRED GARAGE LOCATION (REFER TO LDP)
- 26.80 TOP OF KERB HEIGHT
- 26.16 SPOT LEVEL
- 26.20 PAD LEVEL
- 25.40 ROAD LEVEL
- 26.54 RETAINING WALL & HEIGHT
- OPTICOMM CONNECTION
- BAL 12.5 BUSHFIRE ATTACK LEVEL

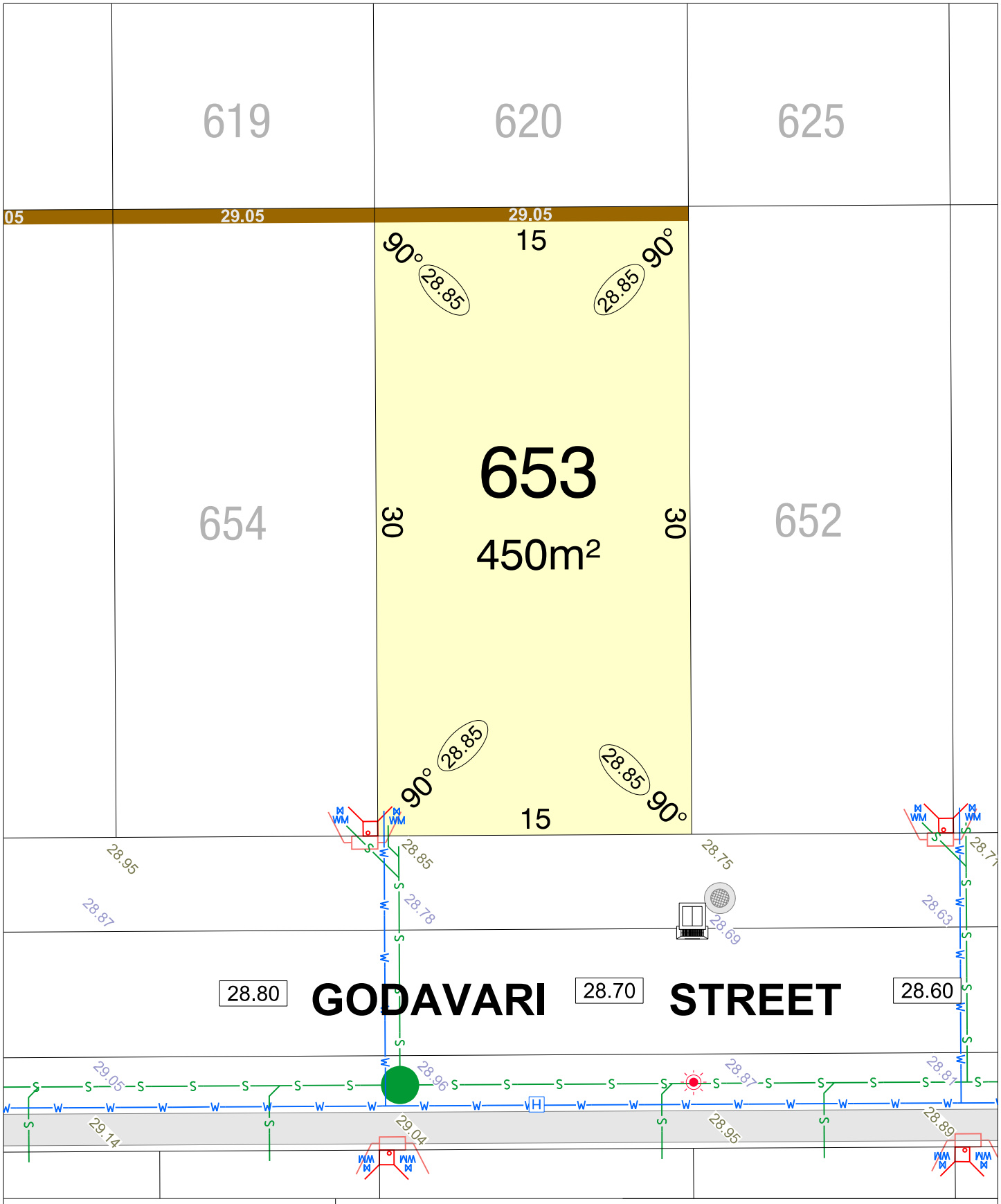

CLARAVALE

STAGE 6

NORTH

SCALE 1:250

MNG. Ref: 105952lip-046b Date: 28/07/2026

Depicted information subject to approvals and survey.

All dimensions and areas are subject to survey. The particulars on this brochure are supplied for information only and shall not be taken as a representation in any respect on the part of the Vendor or its agent. Authorities should be consulted when services are contained within lot boundaries as building restrictions may apply. All retaining walls and associated easements are shown exaggerated for clarity.

LEGEND

- WATER
- WATER METER
- WATER HYDRANT
- WATER VALVE
- DRAINAGE
- STORMWATER CONNECTION PIT & EASEMENT
- SEWER / MANHOLE
- POWER DOME MINI PILLAR
- POWER DOME UNIVERSAL PILLAR
- STREETLIGHTS
- TRANSFORMER SITE
- DESIGNATED GARAGE LOCATION (REFER TO LDP)
- PREFERRED GARAGE LOCATION (REFER TO LDP)
- 26.80 TOP OF KERB HEIGHT
- 26.16 SPOT LEVEL
- 26.32 PAD LEVEL
- 25.40 ROAD LEVEL
- 26.54 RETAINING WALL & HEIGHT
- OPTICOMM CONNECTION
- BAL 12.5 BUSHFIRE ATTACK LEVEL

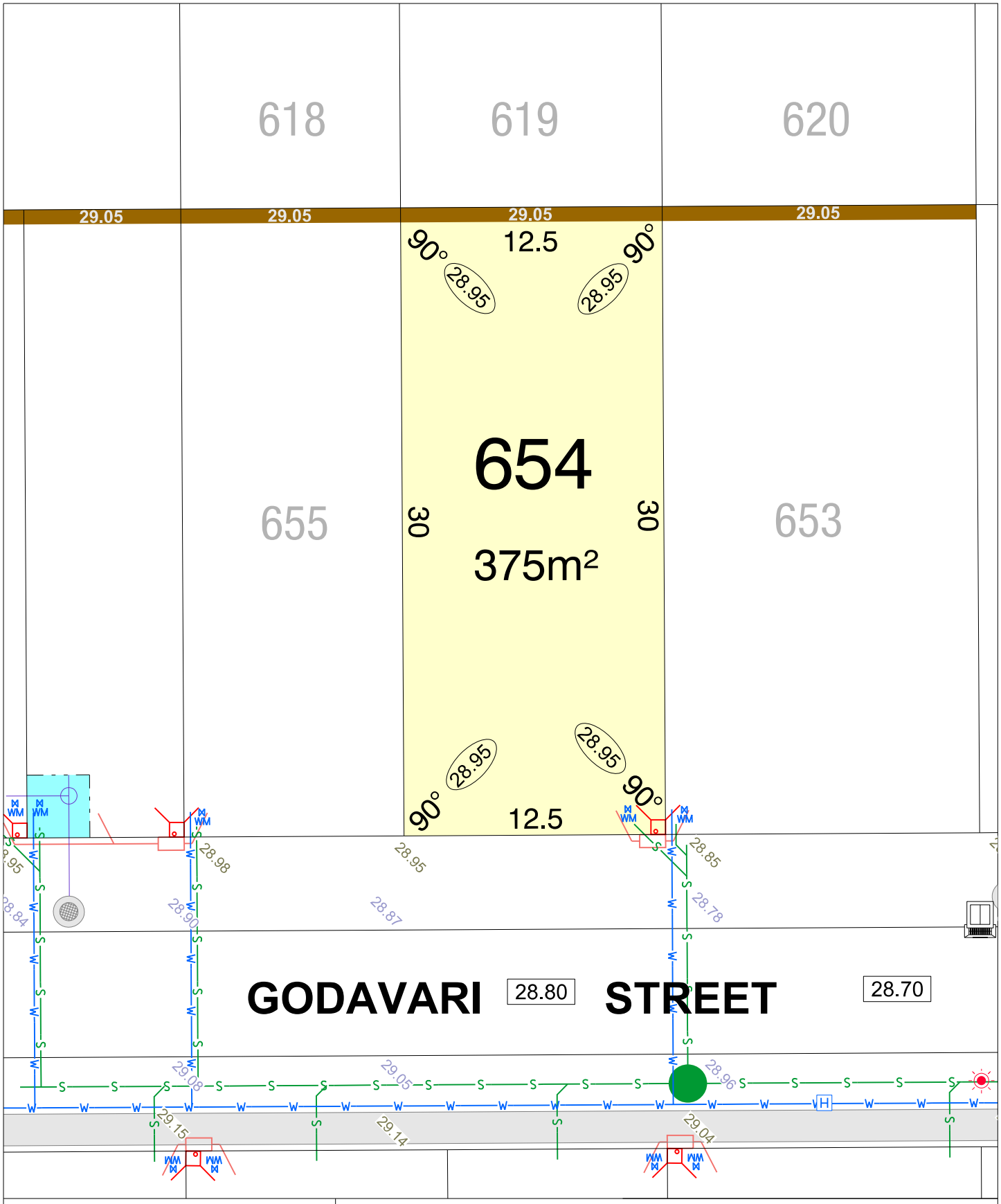

CLARAVALE

STAGE 6

NORTH

SCALE 1:250

MNG. Ref: 105952lip-046b Date: 28/07/2026

Depicted information subject to approvals and survey.

All dimensions and areas are subject to survey. The particulars on this brochure are supplied for information only and shall not be taken as a representation in any respect on the part of the Vendor or its agent. Authorities should be consulted when services are contained within lot boundaries as building restrictions may apply. All retaining walls and associated easements are shown exaggerated for clarity.

LEGEND

- WATER
- WATER METER
- WATER HYDRANT
- WATER VALVE
- DRAINAGE
- STORMWATER CONNECTION PIT & EASEMENT
- SEWER / MANHOLE
- POWER DOME MINI PILLAR
- POWER DOME UNIVERSAL PILLAR
- STREETLIGHTS
- TRANSFORMER SITE
- DESIGNATED GARAGE LOCATION (REFER TO LDP)
- PREFERRED GARAGE LOCATION (REFER TO LDP)
- 26.80 TOP OF KERB HEIGHT
- 26.16 SPOT LEVEL
- 26.32 PAD LEVEL
- 25.40 ROAD LEVEL
- 26.54 RETAINING WALL & HEIGHT
- OPTICOMM CONNECTION
- BAL 12.5 BUSHFIRE ATTACK LEVEL

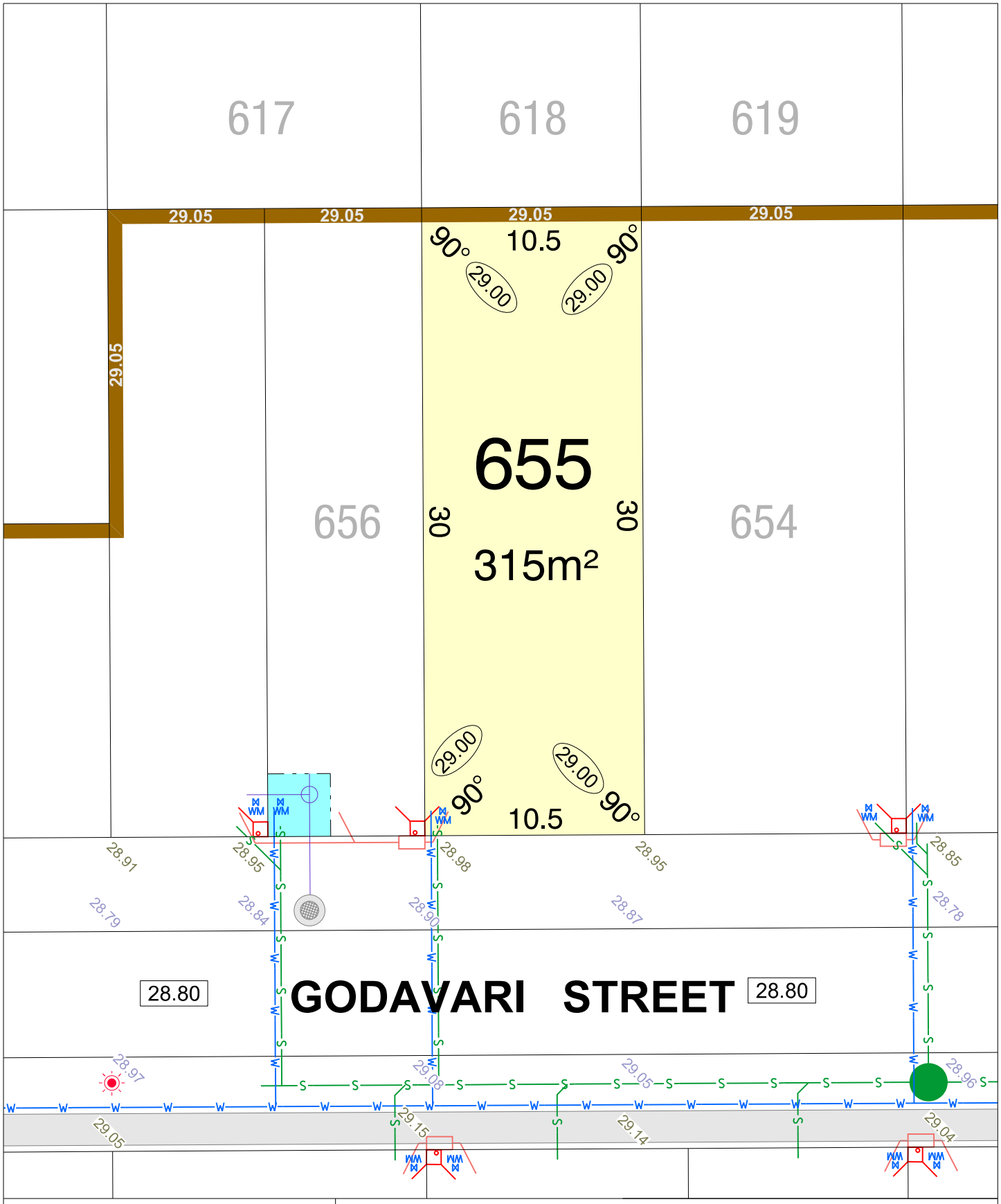

CLARAVALE

STAGE 6

NORTH

SCALE 1:250

MNG. Ref: 105952lip-046b Date: 28/07/2026

Depicted information subject to approvals and survey.

All dimensions and areas are subject to survey. The particulars on this brochure are supplied for information only and shall not be taken as a representation in any respect on the part of the Vendor or its agent. Authorities should be consulted when services are contained within lot boundaries as building restrictions may apply. All retaining walls and associated easements are shown exaggerated for clarity.

LEGEND

- WATER
- WATER METER
- WATER HYDRANT
- WATER VALVE
- DRAINAGE
- STORMWATER CONNECTION PIT & EASEMENT
- SEWER / MANHOLE
- POWER DOME MINI PILLAR
- POWER DOME UNIVERSAL PILLAR
- STREETLIGHTS
- TRANSFORMER SITE
- DESIGNATED GARAGE LOCATION (REFER TO LDP)
- PREFERRED GARAGE LOCATION (REFER TO LDP)
- 26.80 TOP OF KERB HEIGHT
- 26.16 SPOT LEVEL
- 26.32 PAD LEVEL
- 25.40 ROAD LEVEL
- 26.54 RETAINING WALL & HEIGHT
- OPTICOMM CONNECTION
- BAL 12.5 BUSHFIRE ATTACK LEVEL

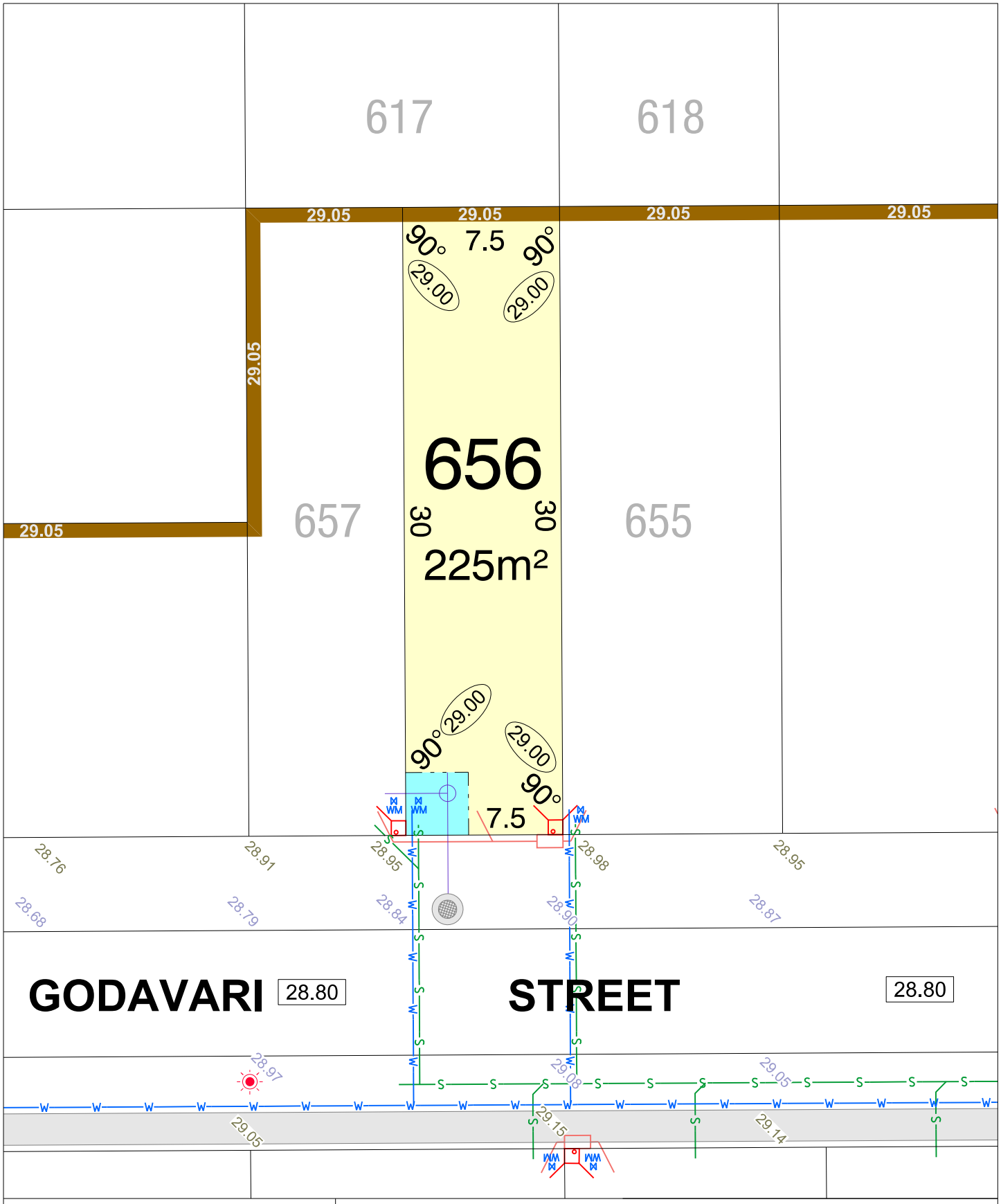

CLARAVALE

STAGE 6

NORTH

SCALE 1:250

MNG. Ref: 105952lip-046b Date: 28/07/2026

Depicted information subject to approvals and survey.

All dimensions and areas are subject to survey. The particulars on this brochure are supplied for information only and shall not be taken as a representation in any respect on the part of the Vendor or its agent. Authorities should be consulted when services are contained within lot boundaries as building restrictions may apply. All retaining walls and associated easements are shown exaggerated for clarity.

LEGEND

- WATER
- WATER METER
- WATER HYDRANT
- WATER VALVE
- DRAINAGE
- STORMWATER CONNECTION PIT & EASEMENT
- SEWER / MANHOLE
- POWER DOME MINI PILLAR
- POWER DOME UNIVERSAL PILLAR
- STREETLIGHTS
- TRANSFORMER SITE
- DESIGNATED GARAGE LOCATION (REFER TO LDP)
- PREFERRED GARAGE LOCATION (REFER TO LDP)
- 26.80 TOP OF KERB HEIGHT
- 26.16 SPOT LEVEL
- 26.20 PAD LEVEL
- 25.40 ROAD LEVEL
- 26.54 RETAINING WALL & HEIGHT
- OPTICOMM CONNECTION
- BAL 12.5 BUSHFIRE ATTACK LEVEL

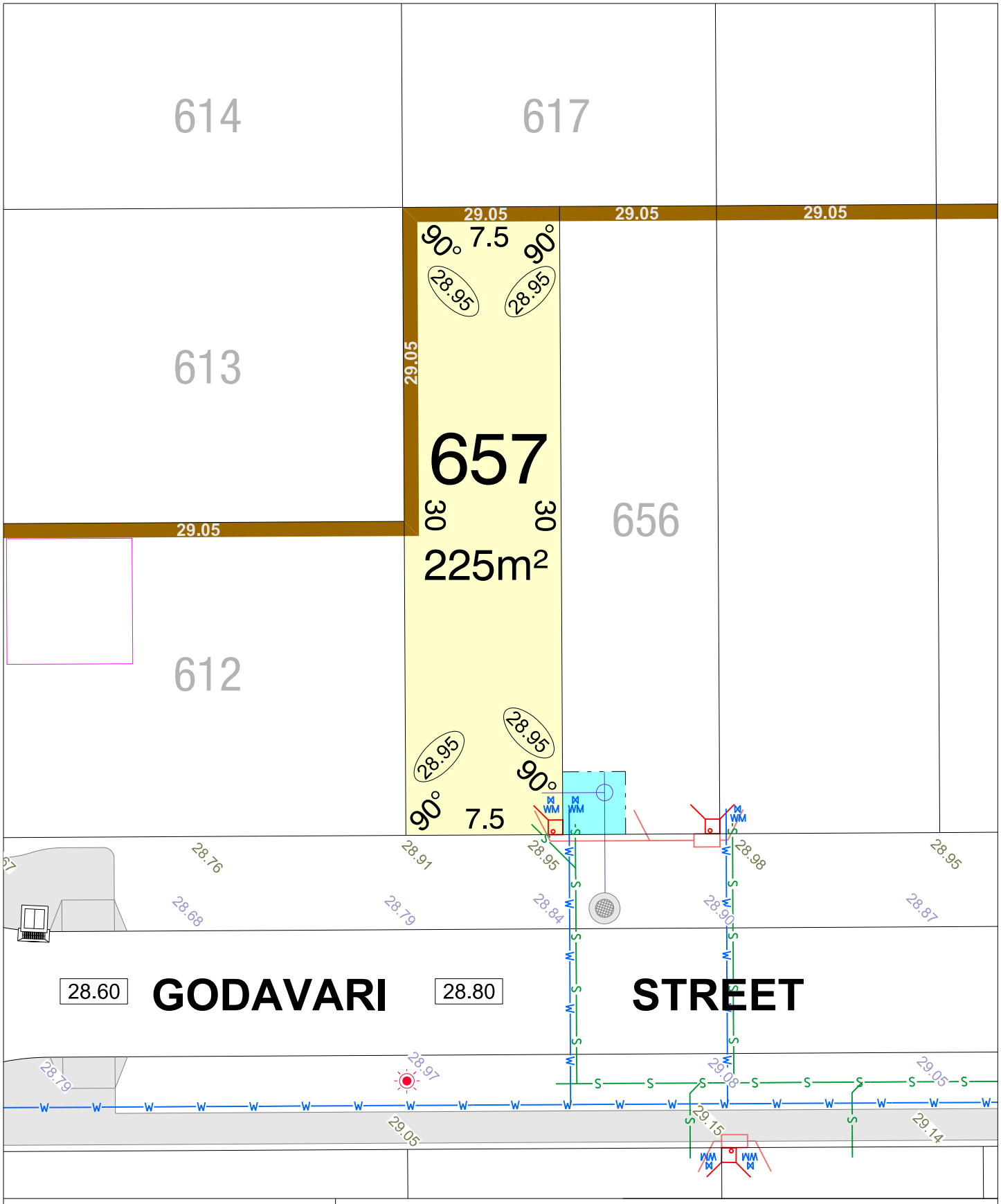

CLARAVALE

STAGE 6

NORTH

SCALE 1:250

MNG. Ref: 105952lip-046b Date: 28/07/2026

Depicted information subject to approvals and survey.

All dimensions and areas are subject to survey. The particulars on this brochure are supplied for information only and shall not be taken as a representation in any respect on the part of the Vendor or its agent. Authorities should be consulted when services are contained within lot boundaries as building restrictions may apply. All retaining walls and associated easements are shown exaggerated for clarity.

LEGEND

- WATER
- WATER METER
- WATER HYDRANT
- WATER VALVE
- DRAINAGE
- STORMWATER CONNECTION PIT & EASEMENT
- SEWER / MANHOLE
- POWER DOME MINI PILLAR
- POWER DOME UNIVERSAL PILLAR
- STREETLIGHTS
- TRANSFORMER SITE
- DESIGNATED GARAGE LOCATION (REFER TO LDP)
- PREFERRED GARAGE LOCATION (REFER TO LDP)
- 26.80 TOP OF KERB HEIGHT
- 26.16 SPOT LEVEL
- 26.32 PAD LEVEL
- 25.40 ROAD LEVEL
- 26.54 RETAINING WALL & HEIGHT
- OPTICOMM CONNECTION
- BAL 12.5 BUSHFIRE ATTACK LEVEL

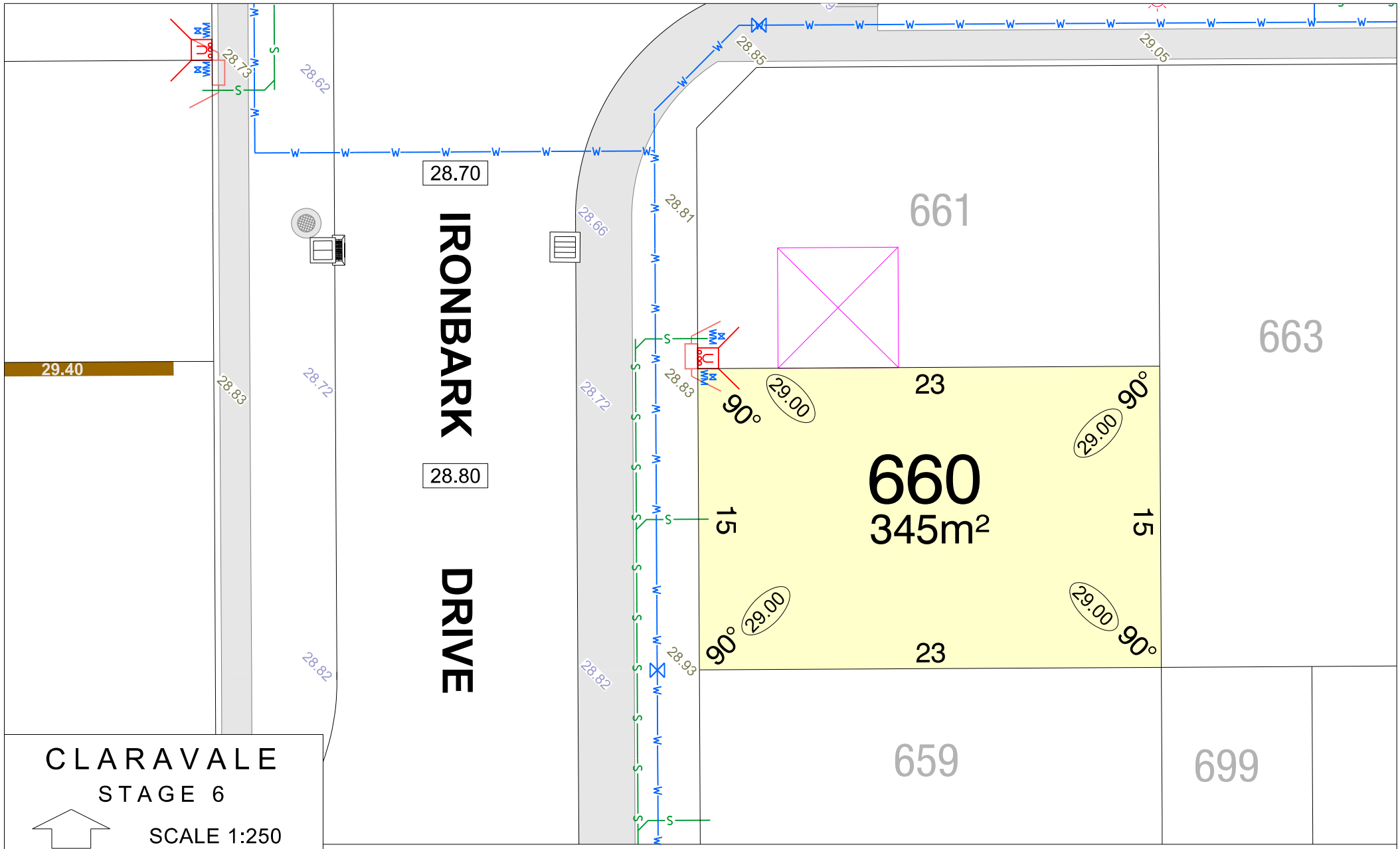

CLARAVALE

STAGE 6

NORTH

SCALE 1:250

MNG Ref: 105952lip-046b Date: 28/07/2026

Depicted information subject to approvals and survey.

All dimensions and areas are subject to survey. The particulars on this brochure are supplied for information only and shall not be taken as a representation in any respect on the part of the Vendor or its agent. Authorities should be consulted when services are contained within lot boundaries as building restrictions may apply. All retaining walls and associated easements are shown exaggerated for clarity.

LEGEND

- WATER
- WATER METER
- WATER HYDRANT
- WATER VALVE
- DRAINAGE
- STORMWATER CONNECTION PIT & EASEMENT
- 26.54 RETAINING WALL & HEIGHT
- BUSHFIRE ATTACK LEVELS
  - BAL 12.5
- POWER DOME MINI PILLAR
- POWER DOME UNIVERSAL PILLAR
- STREETLIGHTS
- TRANSFORMER SITE
- 24.99 TOP OF KERB HEIGHT
- 26.16 SPOT LEVEL
- 26.37 PAD LEVEL
- 25.40 ROAD LEVEL
- SEWER / MANHOLE
- OPTICOMM CONNECTION
- DESIGNATED GARAGE LOCATION (REFER TO LDP)
- PREFERRED GARAGE LOCATION (REFER TO LDP)

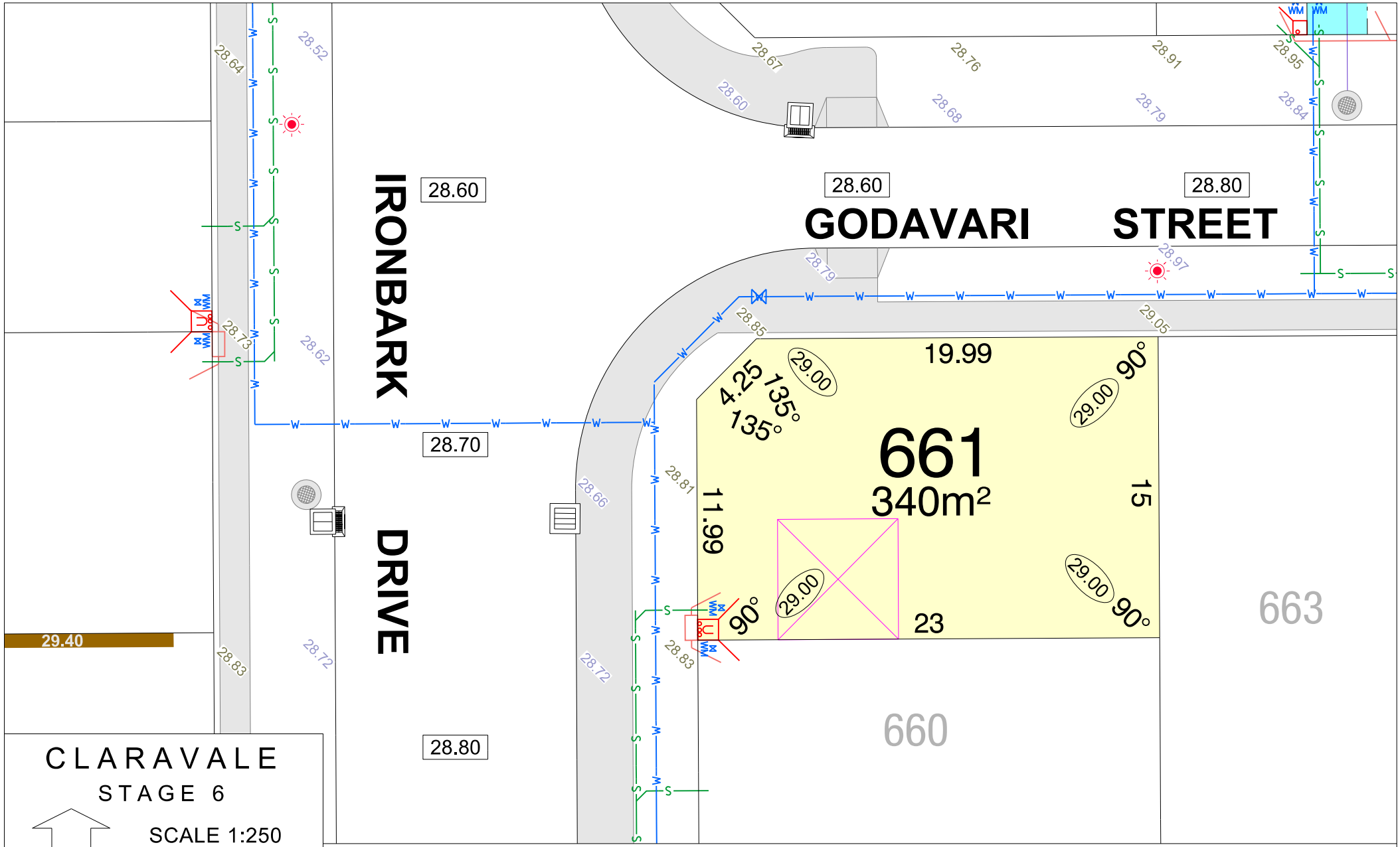

CLARAVALE

STAGE 6

NORTH

SCALE 1:250

MNG Ref: 105952lip-046b Date: 28/07/2026

Depicted information subject to approvals and survey.

All dimensions and areas are subject to survey. The particulars on this brochure are supplied for information only and shall not be taken as a representation in any respect on the part of the Vendor or its agent. Authorities should be consulted when services are contained within lot boundaries as building restrictions may apply. All retaining walls and associated easements are shown exaggerated for clarity.

LEGEND

- WATER
- WATER METER
- WATER HYDRANT
- WATER VALVE
- DRAINAGE
- STORMWATER CONNECTION PIT & EASEMENT
- 26.54 RETAINING WALL & HEIGHT
- BUSHFIRE ATTACK LEVELS
  - BAL 12.5
- POWER DOME MINI PILLAR
- POWER DOME UNIVERSAL PILLAR
- STREETLIGHTS
- TRANSFORMER SITE
- 24.99 TOP OF KERB HEIGHT
- 26.16 SPOT LEVEL
- 26.32 PAD LEVEL
- 25.40 ROAD LEVEL
- SEWER / MANHOLE
- OPTICOMM CONNECTION
- DESIGNATED GARAGE LOCATION (REFER TO LDP)
- PREFERRED GARAGE LOCATION (REFER TO LDP)

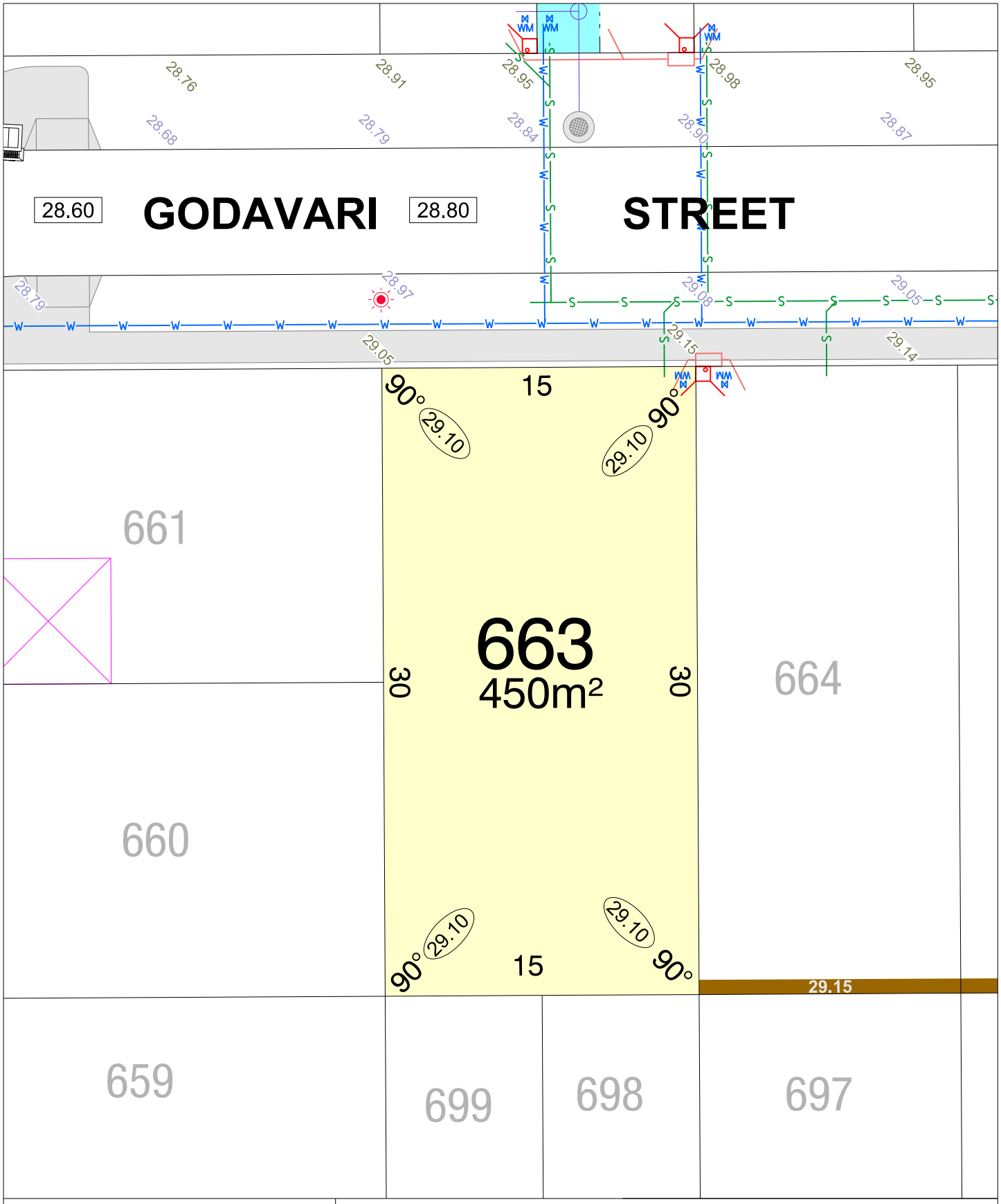

CLARAVALE

STAGE 6

NORTH

SCALE 1:250

MNG. Ref: 105952lip-046b Date: 28/07/2026

Depicted information subject to approvals and survey.

All dimensions and areas are subject to survey. The particulars on this brochure are supplied for information only and shall not be taken as a representation in any respect on the part of the Vendor or its agent. Authorities should be consulted when services are contained within lot boundaries as building restrictions may apply. All retaining walls and associated easements are shown exaggerated for clarity.

LEGEND

- WATER
- WATER METER
- WATER HYDRANT
- WATER VALVE
- DRAINAGE
- STORMWATER CONNECTION PIT & EASEMENT
- SEWER / MANHOLE
- POWER DOME MINI PILLAR
- POWER DOME UNIVERSAL PILLAR
- STREETLIGHTS
- TRANSFORMER SITE
- DESIGNATED GARAGE LOCATION (REFER TO LDP)
- PREFERRED GARAGE LOCATION (REFER TO LDP)
- 26.80 TOP OF KERB HEIGHT
- 26.16 SPOT LEVEL
- 26.20 PAD LEVEL
- 25.40 ROAD LEVEL
- 26.54 RETAINING WALL & HEIGHT
- OPTICOMM CONNECTION
- BAL 12.5 BUSHFIRE ATTACK LEVEL

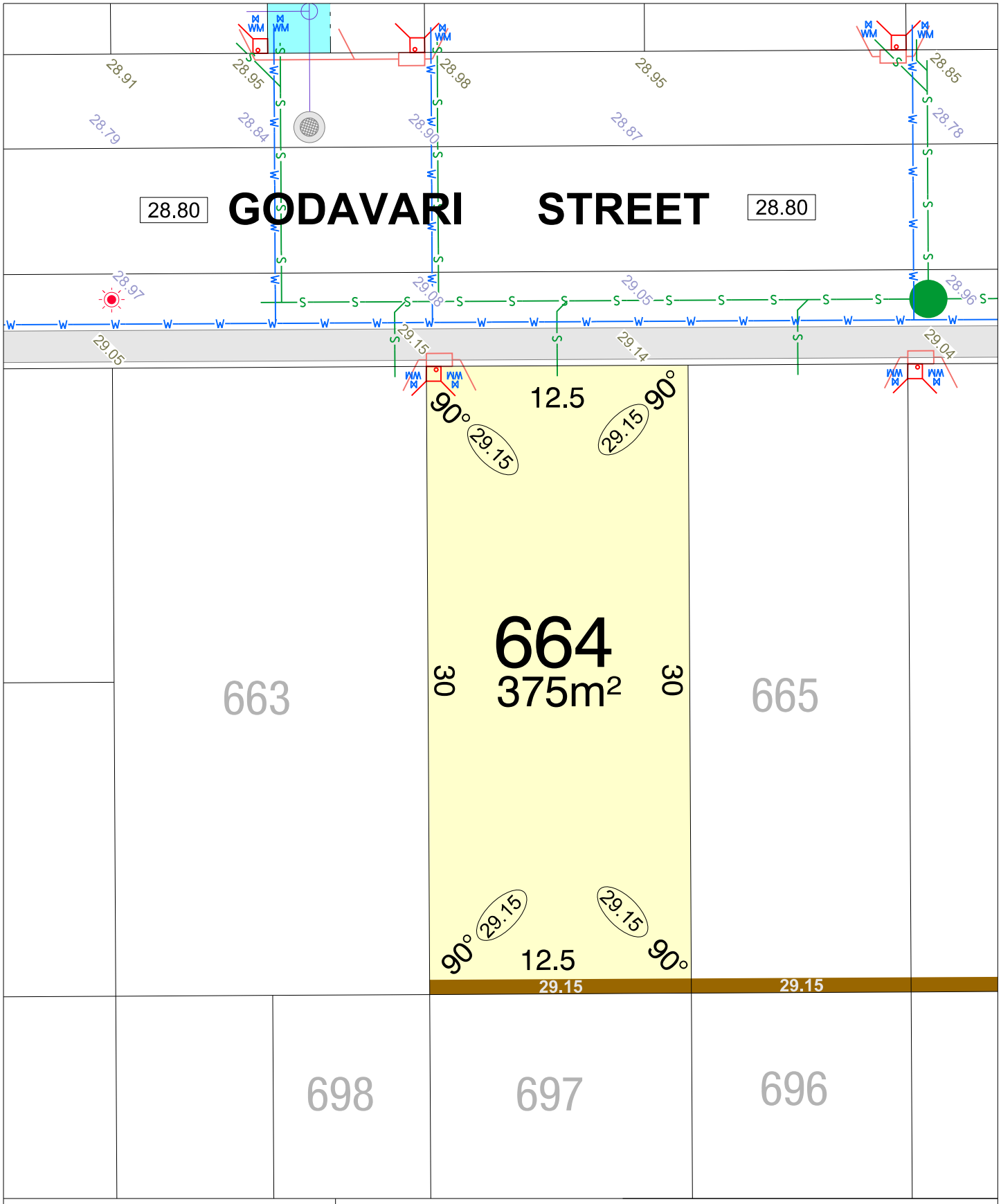

CLARAVALE

STAGE 6

NORTH

SCALE 1:250

MNG. Ref: 105952lip-046b Date: 28/07/2026

Depicted information subject to approvals and survey.

All dimensions and areas are subject to survey. The particulars on this brochure are supplied for information only and shall not be taken as a representation in any respect on the part of the Vendor or its agent. Authorities should be consulted when services are contained within lot boundaries as building restrictions may apply. All retaining walls and associated easements are shown exaggerated for clarity.

LEGEND

- WATER
- WATER METER
- WATER HYDRANT
- WATER VALVE
- DRAINAGE
- STORMWATER CONNECTION PIT & EASEMENT
- SEWER / MANHOLE
- POWER DOME MINI PILLAR
- POWER DOME UNIVERSAL PILLAR
- STREETLIGHTS
- TRANSFORMER SITE
- DESIGNATED GARAGE LOCATION (REFER TO LDP)
- PREFERRED GARAGE LOCATION (REFER TO LDP)
- 26.80 TOP OF KERB HEIGHT
- 26.16 SPOT LEVEL
- 26.32 PAD LEVEL
- 25.40 ROAD LEVEL
- 26.54 RETAINING WALL & HEIGHT
- OPTICOMM CONNECTION
- BAL 12.5 BUSHFIRE ATTACK LEVEL

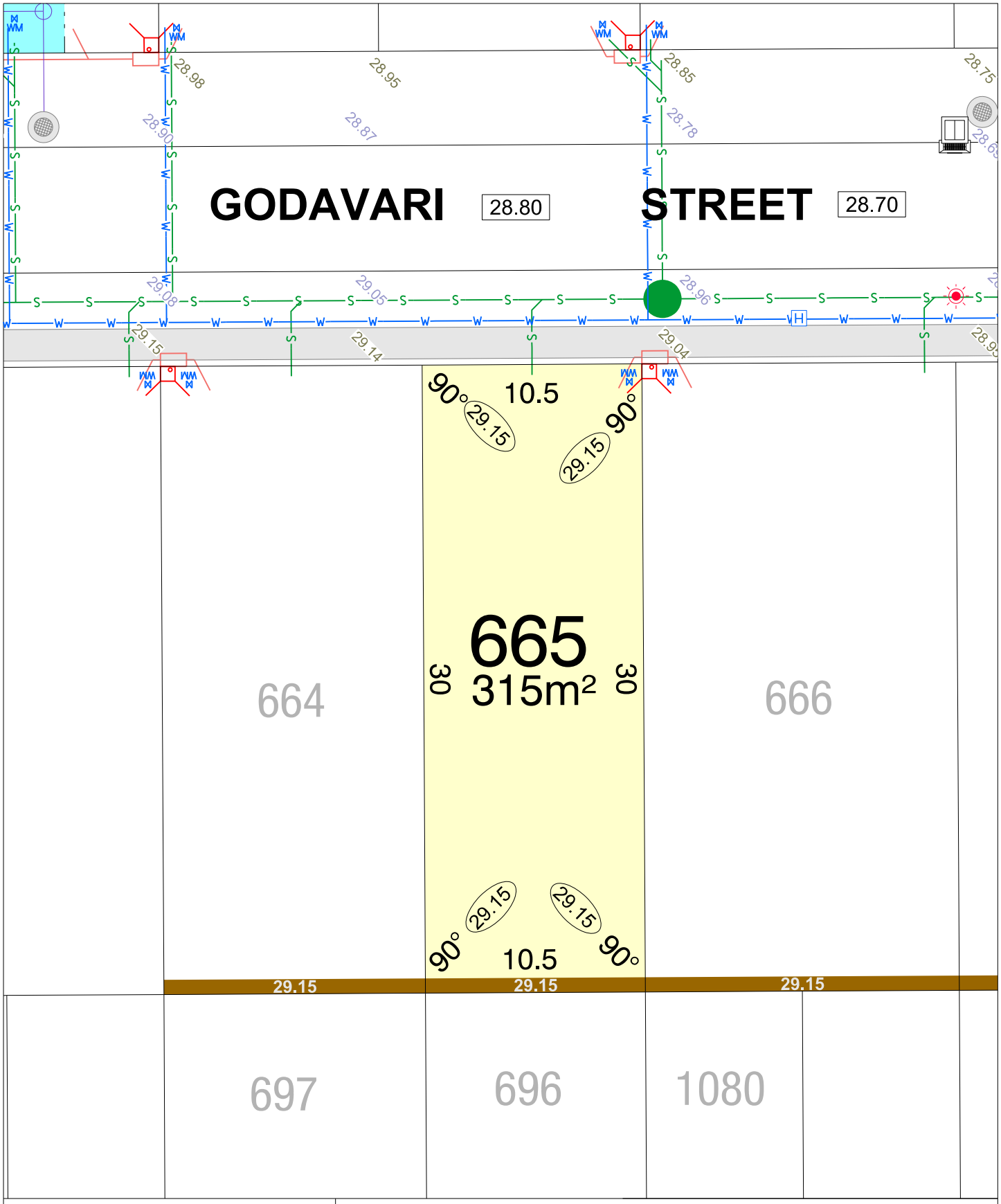

CLARAVALE

STAGE 6

NORTH

SCALE 1:250

MNG. Ref: 105952lip-046b Date: 28/07/2026

Depicted information subject to approvals and survey.

All dimensions and areas are subject to survey. The particulars on this brochure are supplied for information only and shall not be taken as a representation in any respect on the part of the Vendor or its agent. Authorities should be consulted when services are contained within lot boundaries as building restrictions may apply. All retaining walls and associated easements are shown exaggerated for clarity.

LEGEND

- WATER
- WATER METER
- WATER HYDRANT
- WATER VALVE
- DRAINAGE
- STORMWATER CONNECTION PIT & EASEMENT
- SEWER / MANHOLE
- POWER DOME MINI PILLAR
- POWER DOME UNIVERSAL PILLAR
- STREETLIGHTS
- TRANSFORMER SITE
- DESIGNATED GARAGE LOCATION (REFER TO LDP)
- PREFERRED GARAGE LOCATION (REFER TO LDP)
- 26.80 TOP OF KERB HEIGHT
- 26.16 SPOT LEVEL
- 26.32 PAD LEVEL
- 25.40 ROAD LEVEL
- 26.54 RETAINING WALL & HEIGHT
- OPTICOMM CONNECTION
- BAL 12.5 BUSHFIRE ATTACK LEVEL

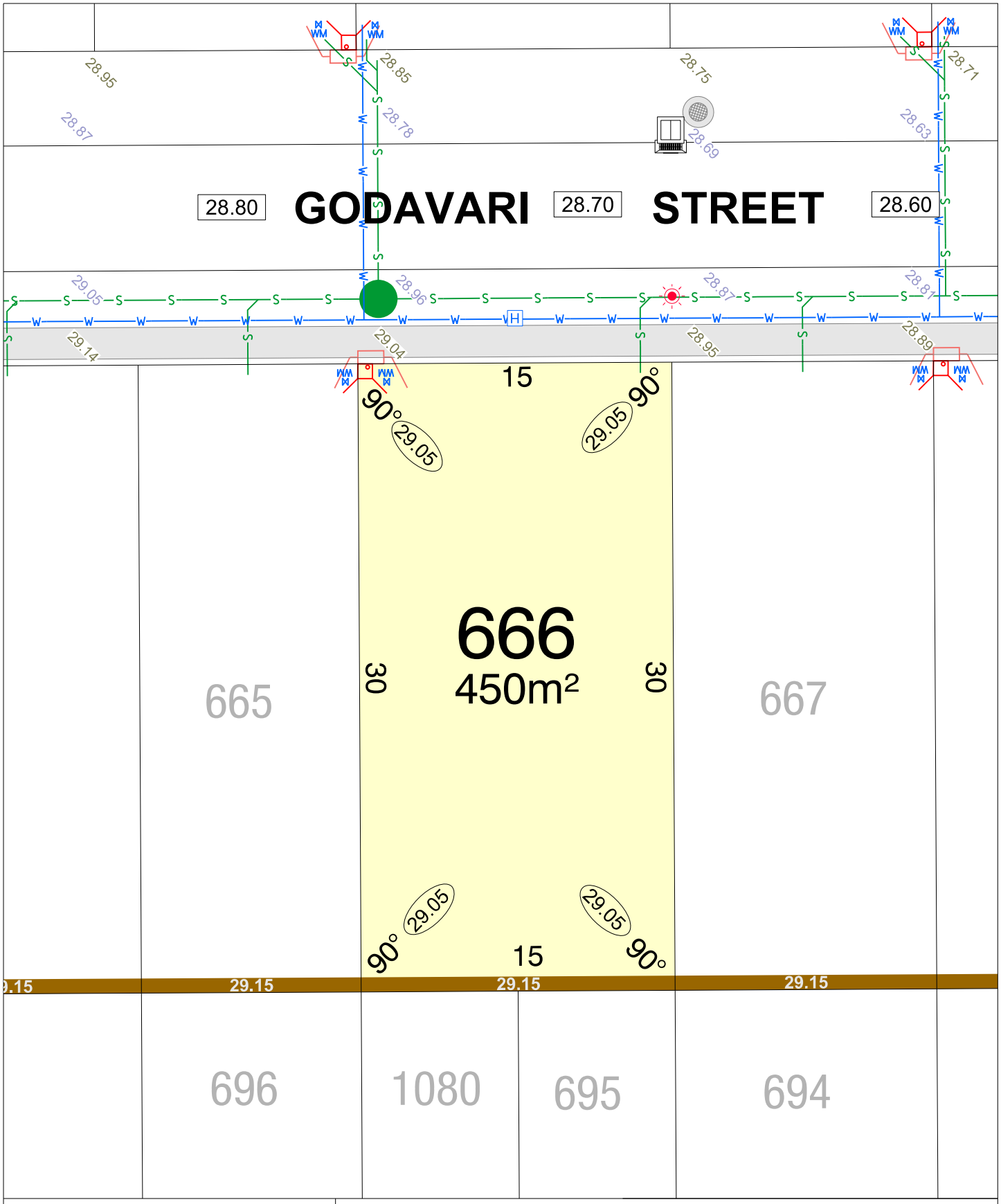

CLARAVALE

STAGE 6

NORTH

SCALE 1:250

MNG. Ref: 105952lip-046b Date: 28/07/2026

Depicted information subject to approvals and survey.

All dimensions and areas are subject to survey. The particulars on this brochure are supplied for information only and shall not be taken as a representation in any respect on the part of the Vendor or its agent. Authorities should be consulted when services are contained within lot boundaries as building restrictions may apply. All retaining walls and associated easements are shown exaggerated for clarity.

LEGEND

- WATER
- WATER METER
- WATER HYDRANT
- WATER VALVE
- DRAINAGE
- STORMWATER CONNECTION PIT & EASEMENT
- SEWER / MANHOLE
- POWER DOME MINI PILLAR
- POWER DOME UNIVERSAL PILLAR
- STREETLIGHTS
- TRANSFORMER SITE
- DESIGNATED GARAGE LOCATION (REFER TO LDP)
- PREFERRED GARAGE LOCATION (REFER TO LDP)
- 26.80 TOP OF KERB HEIGHT
- 26.16 SPOT LEVEL
- 26.20 PAD LEVEL
- 25.40 ROAD LEVEL
- 26.54 RETAINING WALL & HEIGHT
- OPTICOMM CONNECTION
- BAL 12.5 BUSHFIRE ATTACK LEVEL

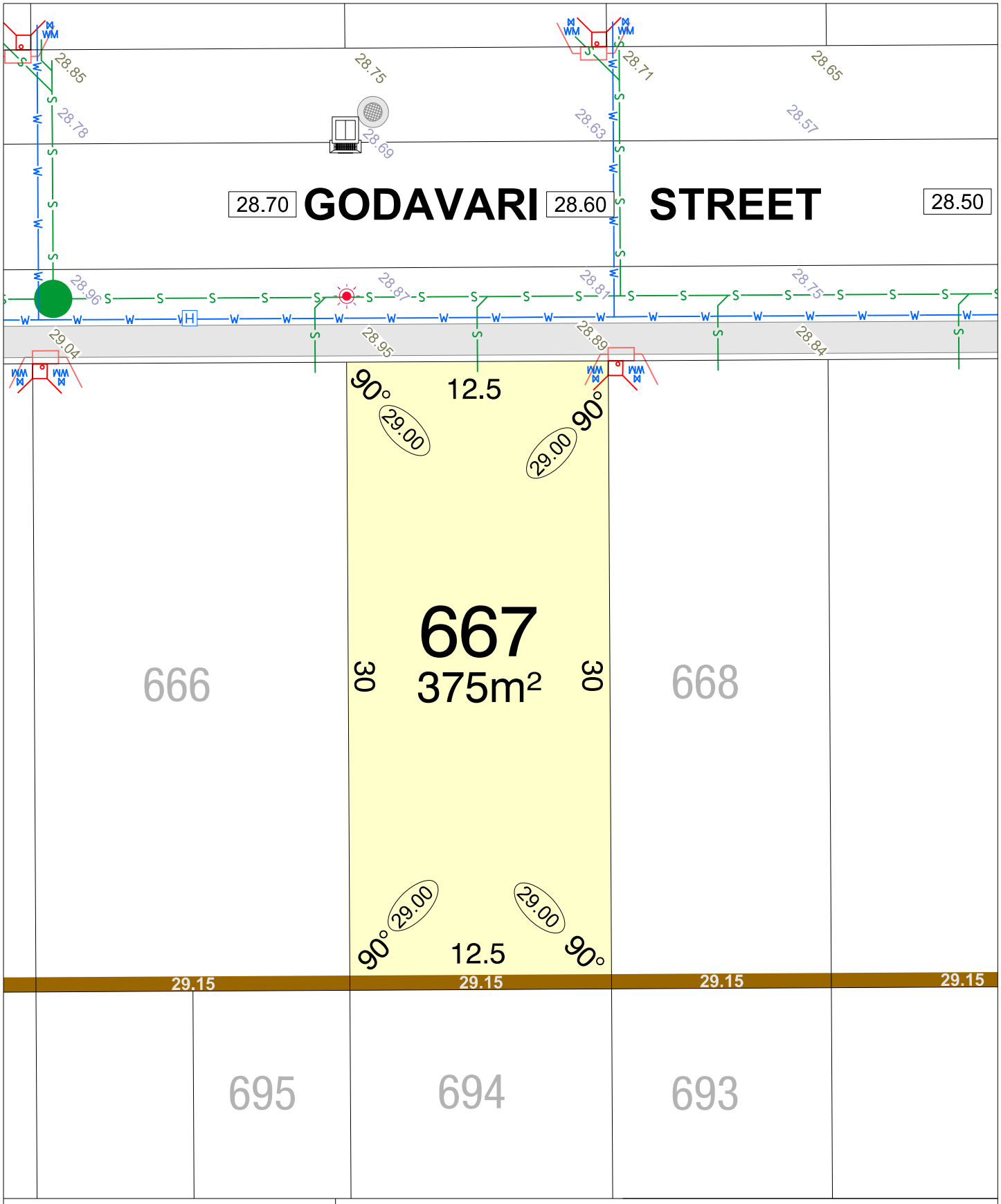

CLARAVALE

STAGE 6

NORTH

SCALE 1:250

MNG. Ref: 105952lip-046b Date: 28/07/2026

Depicted information subject to approvals and survey.

All dimensions and areas are subject to survey. The particulars on this brochure are supplied for information only and shall not be taken as a representation in any respect on the part of the Vendor or its agent. Authorities should be consulted when services are contained within lot boundaries as building restrictions may apply. All retaining walls and associated easements are shown exaggerated for clarity.

LEGEND

- WATER
- WATER METER
- WATER HYDRANT
- WATER VALVE
- DRAINAGE
- STORMWATER CONNECTION PIT & EASEMENT
- SEWER / MANHOLE
- POWER DOME MINI PILLAR
- POWER DOME UNIVERSAL PILLAR
- STREETLIGHTS
- TRANSFORMER SITE
- DESIGNATED GARAGE LOCATION (REFER TO LDP)
- PREFERRED GARAGE LOCATION (REFER TO LDP)
- 26.80 TOP OF KERB HEIGHT
- 26.16 SPOT LEVEL
- 26.20 PAD LEVEL
- 25.40 ROAD LEVEL
- 26.54 RETAINING WALL & HEIGHT
- OPTICOMM CONNECTION
- BAL 12.5 BUSHFIRE ATTACK LEVEL

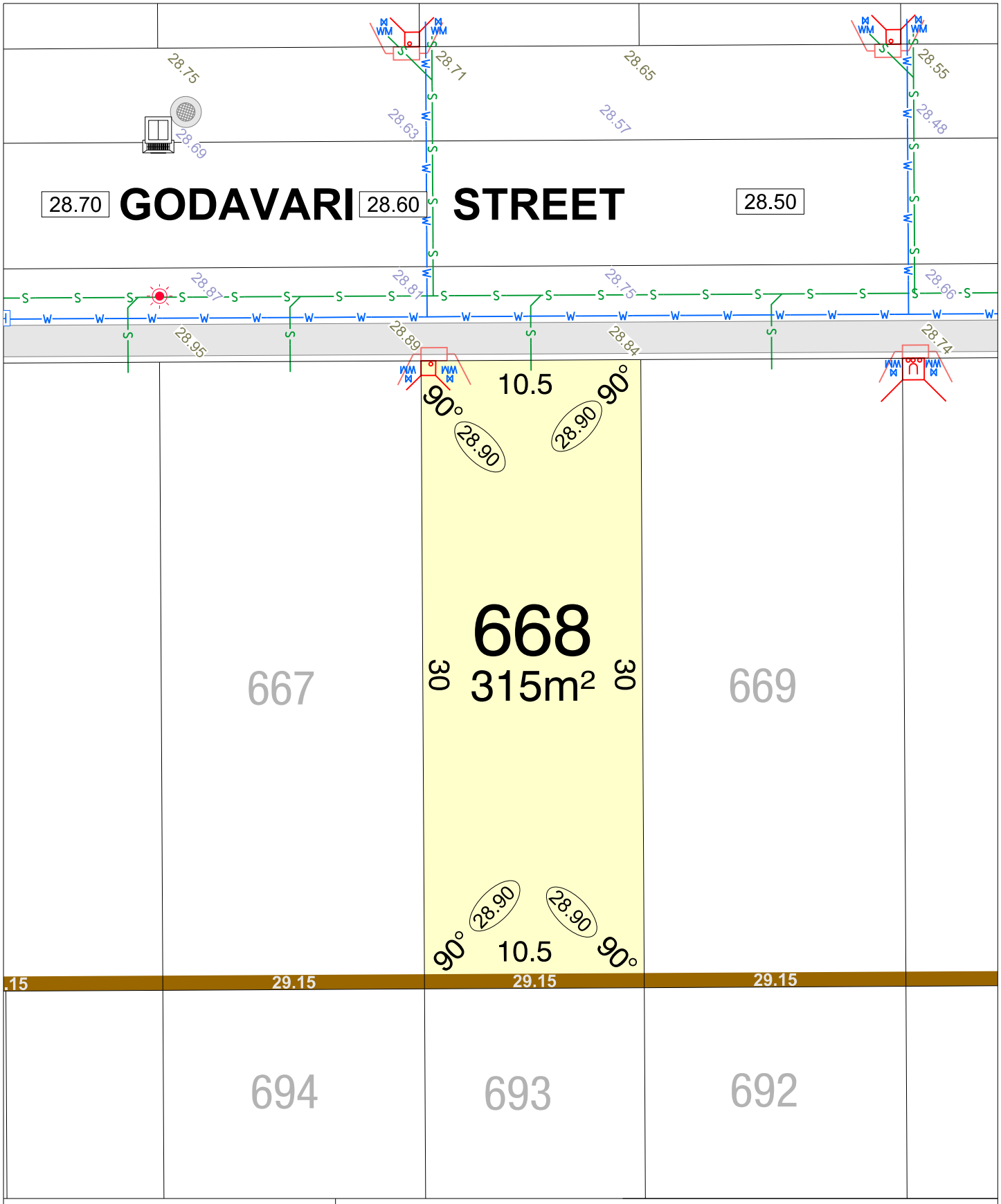

CLARAVALE

STAGE 6

NORTH

SCALE 1:250

MNG. Ref: 105952lip-046b Date: 28/07/2026

Depicted information subject to approvals and survey.

All dimensions and areas are subject to survey. The particulars on this brochure are supplied for information only and shall not be taken as a representation in any respect on the part of the Vendor or its agent. Authorities should be consulted when services are contained within lot boundaries as building restrictions may apply. All retaining walls and associated easements are shown exaggerated for clarity.

LEGEND

- WATER
- WATER METER
- WATER HYDRANT
- WATER VALVE
- DRAINAGE
- STORMWATER CONNECTION PIT & EASEMENT
- SEWER / MANHOLE
- POWER DOME MINI PILLAR
- POWER DOME UNIVERSAL PILLAR
- STREETLIGHTS
- TRANSFORMER SITE
- DESIGNATED GARAGE LOCATION (REFER TO LDP)
- PREFERRED GARAGE LOCATION (REFER TO LDP)
- 26.80 TOP OF KERB HEIGHT
- 26.16 SPOT LEVEL
- 26.32 PAD LEVEL
- 25.40 ROAD LEVEL
- 26.54 RETAINING WALL & HEIGHT
- OPTICOMM CONNECTION
- BAL 12.5 BUSHFIRE ATTACK LEVEL

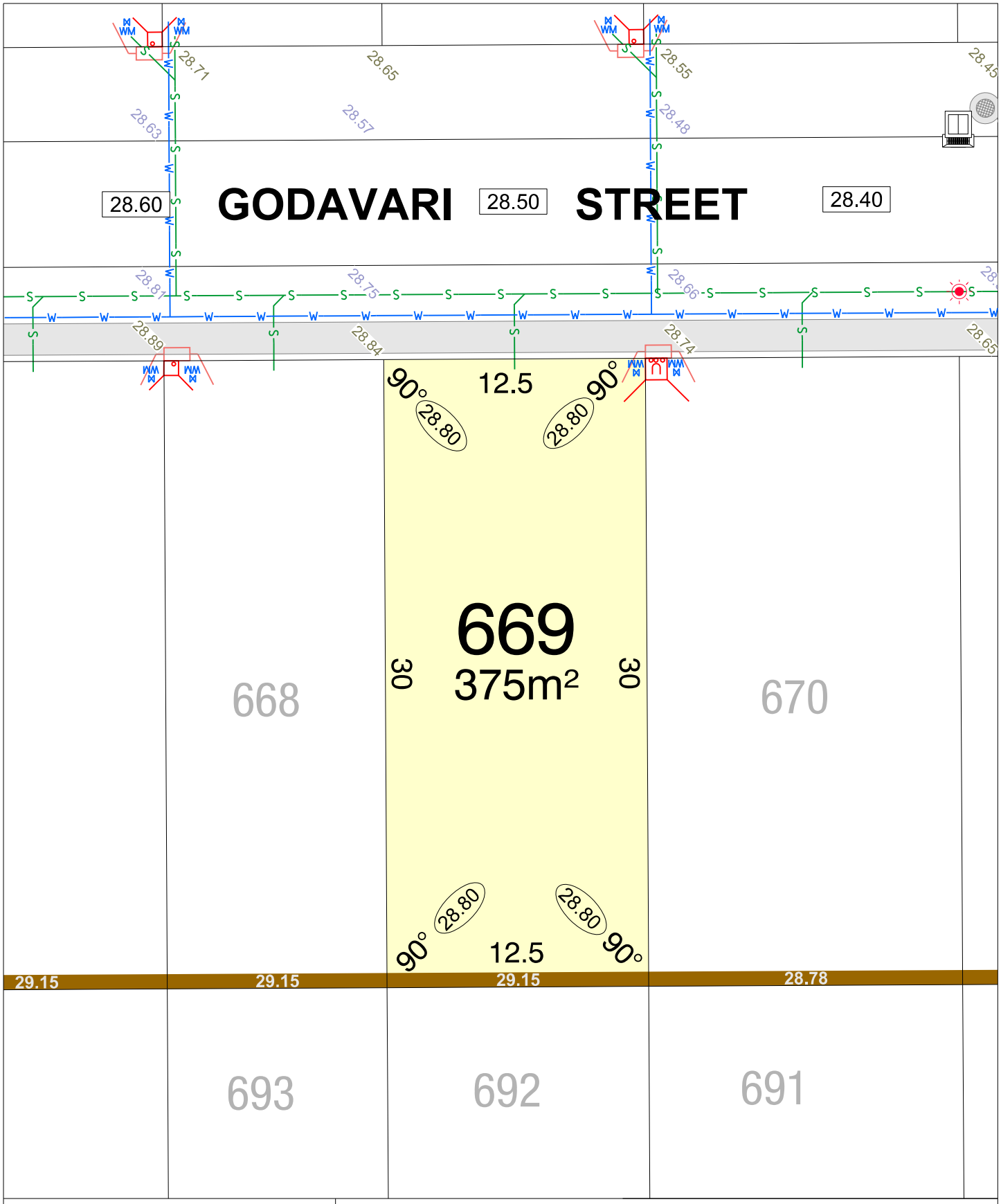

CLARAVALE

STAGE 6

NORTH

SCALE 1:250

MNG. Ref: 105952lip-046b Date: 28/07/2026

Depicted information subject to approvals and survey.

All dimensions and areas are subject to survey. The particulars on this brochure are supplied for information only and shall not be taken as a representation in any respect on the part of the Vendor or its agent. Authorities should be consulted when services are contained within lot boundaries as building restrictions may apply. All retaining walls and associated easements are shown exaggerated for clarity.

LEGEND

- WATER
- WATER METER
- WATER HYDRANT
- WATER VALVE
- DRAINAGE
- STORMWATER CONNECTION PIT & EASEMENT
- SEWER / MANHOLE
- POWER DOME MINI PILLAR
- POWER DOME UNIVERSAL PILLAR
- STREETLIGHTS
- TRANSFORMER SITE
- DESIGNATED GARAGE LOCATION (REFER TO LDP)
- PREFERRED GARAGE LOCATION (REFER TO LDP)
- 26.80 TOP OF KERB HEIGHT
- 26.16 SPOT LEVEL
- 26.32 PAD LEVEL
- 25.40 ROAD LEVEL
- 26.54 RETAINING WALL & HEIGHT
- OPTICOMM CONNECTION
- BAL 12.5 BUSHFIRE ATTACK LEVEL

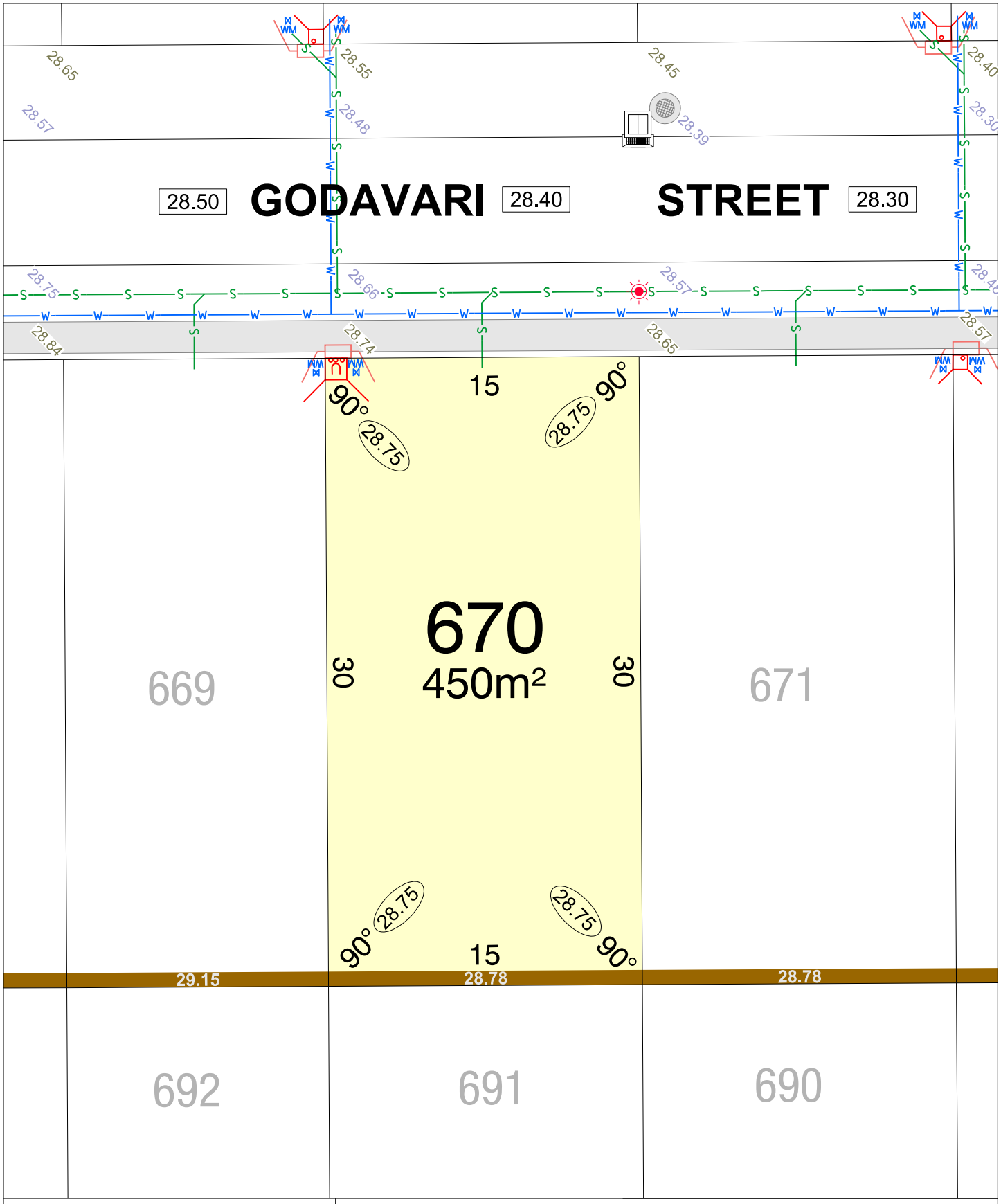

CLARAVALE

STAGE 6

NORTH

SCALE 1:250

MNG. Ref: 105952lip-046b Date: 28/07/2026

Depicted information subject to approvals and survey.

All dimensions and areas are subject to survey. The particulars on this brochure are supplied for information only and shall not be taken as a representation in any respect on the part of the Vendor or its agent. Authorities should be consulted when services are contained within lot boundaries as building restrictions may apply. All retaining walls and associated easements are shown exaggerated for clarity.

LEGEND

- WATER
- WATER METER
- WATER HYDRANT
- WATER VALVE
- DRAINAGE
- STORMWATER CONNECTION PIT & EASEMENT
- SEWER / MANHOLE
- POWER DOME MINI PILLAR
- POWER DOME UNIVERSAL PILLAR
- STREETLIGHTS
- TRANSFORMER SITE
- DESIGNATED GARAGE LOCATION (REFER TO LDP)
- PREFERRED GARAGE LOCATION (REFER TO LDP)
- 26.80 TOP OF KERB HEIGHT
- 26.16 SPOT LEVEL
- 26.32 PAD LEVEL
- 25.40 ROAD LEVEL
- 26.54 RETAINING WALL & HEIGHT
- OPTICOMM CONNECTION
- BAL 12.5 BUSHFIRE ATTACK LEVEL

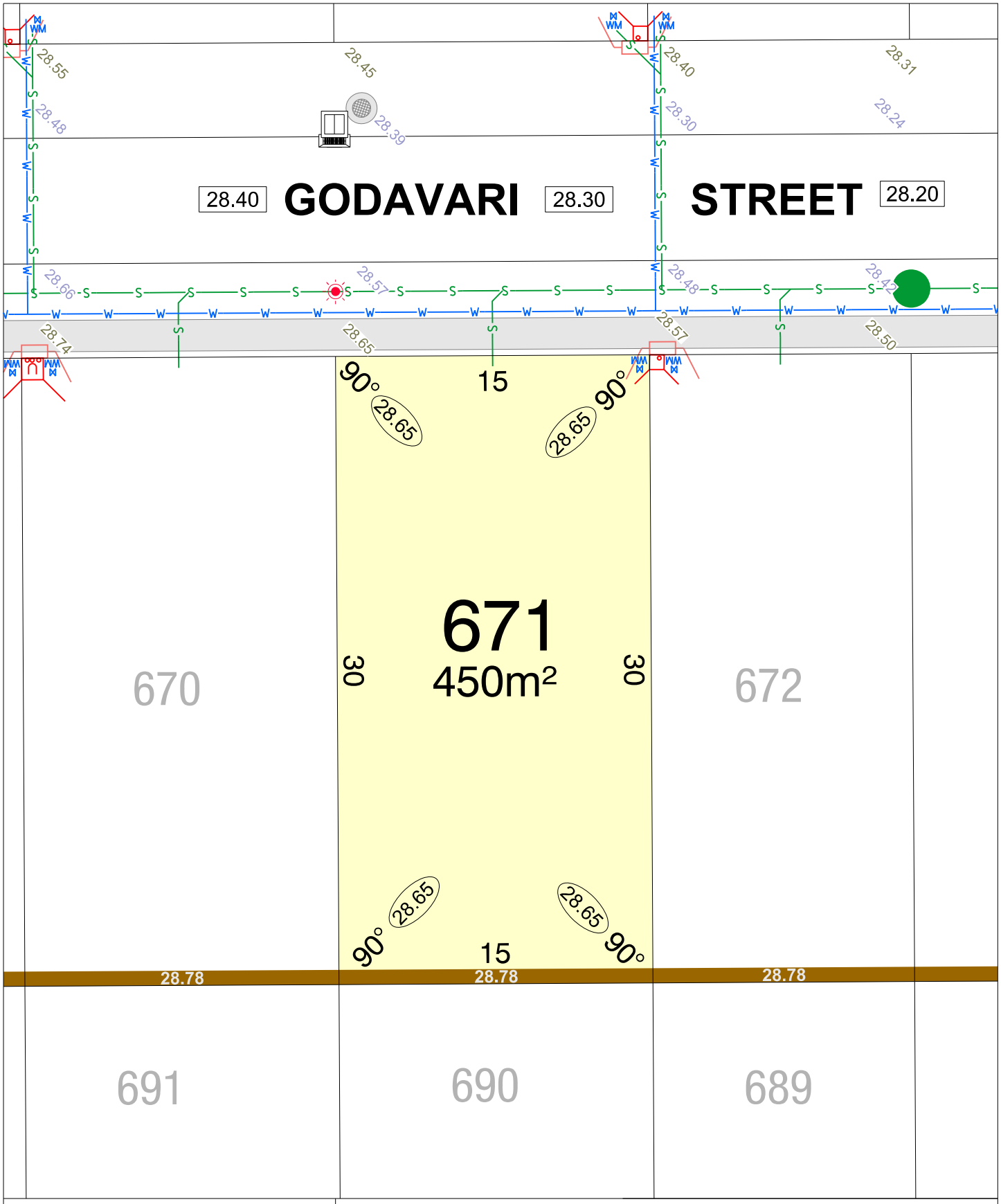

CLARAVALE

STAGE 6

NORTH

SCALE 1:250

MNG. Ref: 105952lip-046b Date: 28/07/2026

Depicted information subject to approvals and survey.

All dimensions and areas are subject to survey. The particulars on this brochure are supplied for information only and shall not be taken as a representation in any respect on the part of the Vendor or its agent. Authorities should be consulted when services are contained within lot boundaries as building restrictions may apply. All retaining walls and associated easements are shown exaggerated for clarity.

LEGEND

- WATER
- WATER METER
- WATER HYDRANT
- WATER VALVE
- DRAINAGE
- STORMWATER CONNECTION PIT & EASEMENT
- SEWER / MANHOLE
- POWER DOME MINI PILLAR
- POWER DOME UNIVERSAL PILLAR
- STREETLIGHTS
- TRANSFORMER SITE
- DESIGNATED GARAGE LOCATION (REFER TO LDP)
- PREFERRED GARAGE LOCATION (REFER TO LDP)
- 26.80 TOP OF KERB HEIGHT
- 26.16 SPOT LEVEL
- 26.20 PAD LEVEL
- 25.40 ROAD LEVEL
- 26.54 RETAINING WALL & HEIGHT
- OPTICOMM CONNECTION
- BAL 12.5 BUSHFIRE ATTACK LEVEL

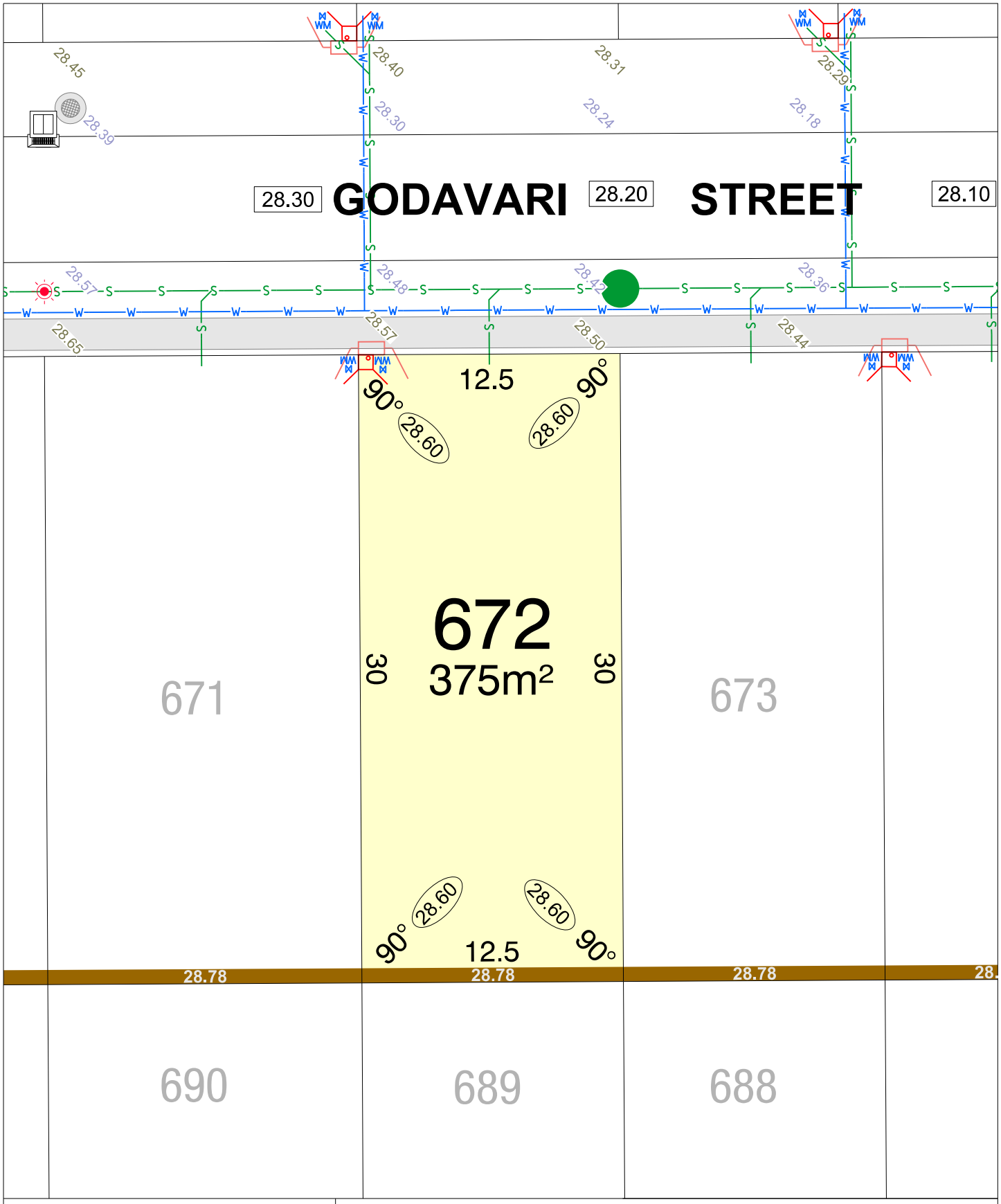

CLARAVALE

STAGE 6

NORTH

SCALE 1:250

MNG. Ref: 105952lip-046b Date: 28/07/2026

Depicted information subject to approvals and survey.

All dimensions and areas are subject to survey. The particulars on this brochure are supplied for information only and shall not be taken as a representation in any respect on the part of the Vendor or its agent. Authorities should be consulted when services are contained within lot boundaries as building restrictions may apply. All retaining walls and associated easements are shown exaggerated for clarity.

LEGEND

- WATER
- WATER METER
- WATER HYDRANT
- WATER VALVE
- DRAINAGE
- STORMWATER CONNECTION PIT & EASEMENT
- SEWER / MANHOLE
- POWER DOME MINI PILLAR
- POWER DOME UNIVERSAL PILLAR
- STREETLIGHTS
- TRANSFORMER SITE
- DESIGNATED GARAGE LOCATION (REFER TO LDP)
- PREFERRED GARAGE LOCATION (REFER TO LDP)
- 26.80 TOP OF KERB HEIGHT
- 26.16 SPOT LEVEL
- 26.32 PAD LEVEL
- 25.40 ROAD LEVEL
- 26.54 RETAINING WALL & HEIGHT
- OPTICOMM CONNECTION
- BAL 12.5 BUSHFIRE ATTACK LEVEL

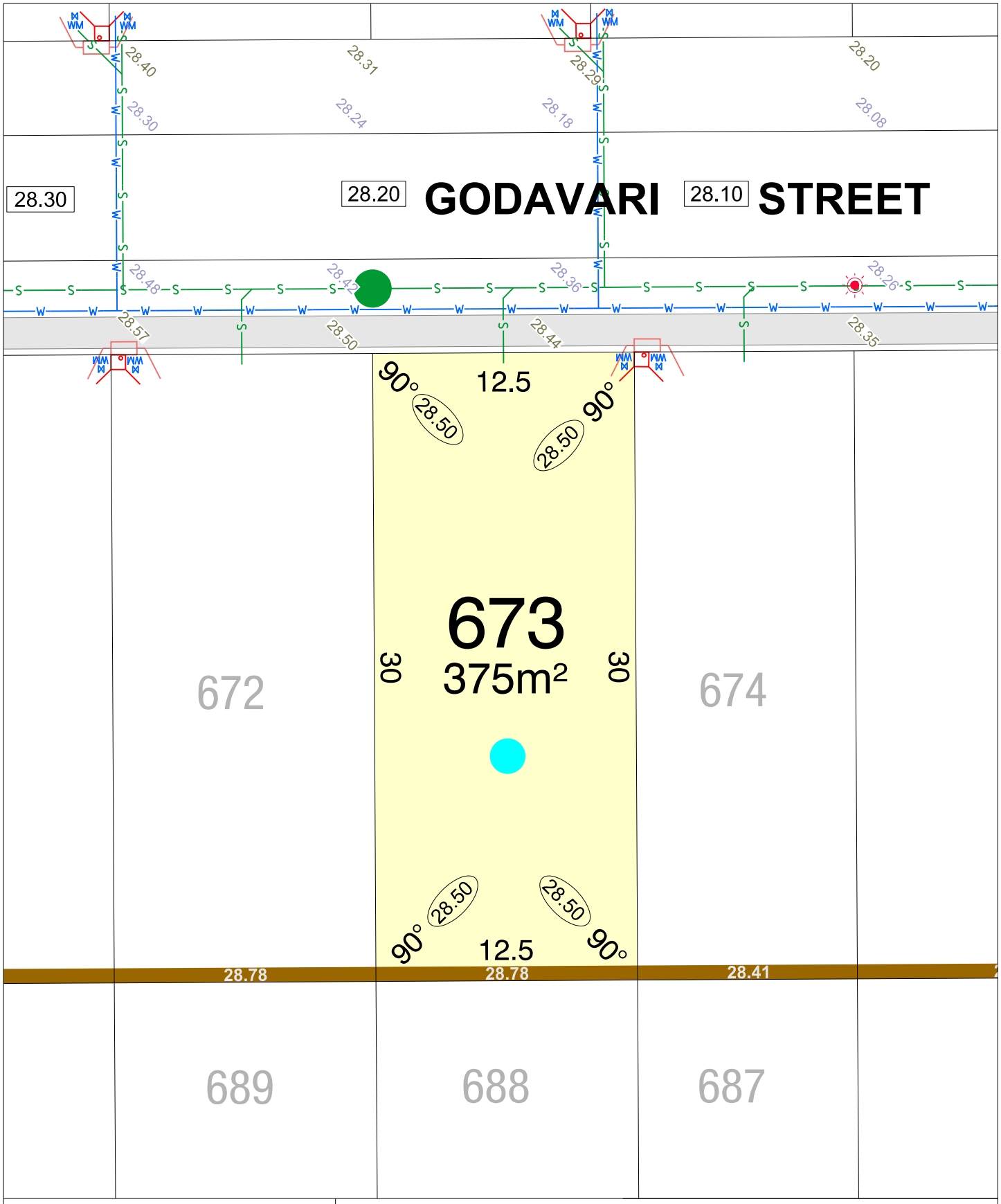

CLARAVALE

STAGE 6

NORTH

SCALE 1:250

MNG. Ref: 105952lip-046b Date: 28/07/2026

Depicted information subject to approvals and survey.

All dimensions and areas are subject to survey. The particulars on this brochure are supplied for information only and shall not be taken as a representation in any respect on the part of the Vendor or its agent. Authorities should be consulted when services are contained within lot boundaries as building restrictions may apply. All retaining walls and associated easements are shown exaggerated for clarity.

LEGEND

- WATER
- WATER METER
- WATER HYDRANT
- WATER VALVE
- DRAINAGE
- STORMWATER CONNECTION PIT & EASEMENT
- SEWER / MANHOLE
- POWER DOME MINI PILLAR
- POWER DOME UNIVERSAL PILLAR
- STREETLIGHTS
- TRANSFORMER SITE
- DESIGNATED GARAGE LOCATION (REFER TO LDP)
- PREFERRED GARAGE LOCATION (REFER TO LDP)
- 26.80 TOP OF KERB HEIGHT
- 26.16 SPOT LEVEL
- 26.32 PAD LEVEL
- 25.40 ROAD LEVEL
- 26.54 RETAINING WALL & HEIGHT
- OPTICOMM CONNECTION
- BAL 12.5 BUSHFIRE ATTACK LEVEL