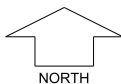


CLARAVALE STAGE 5B

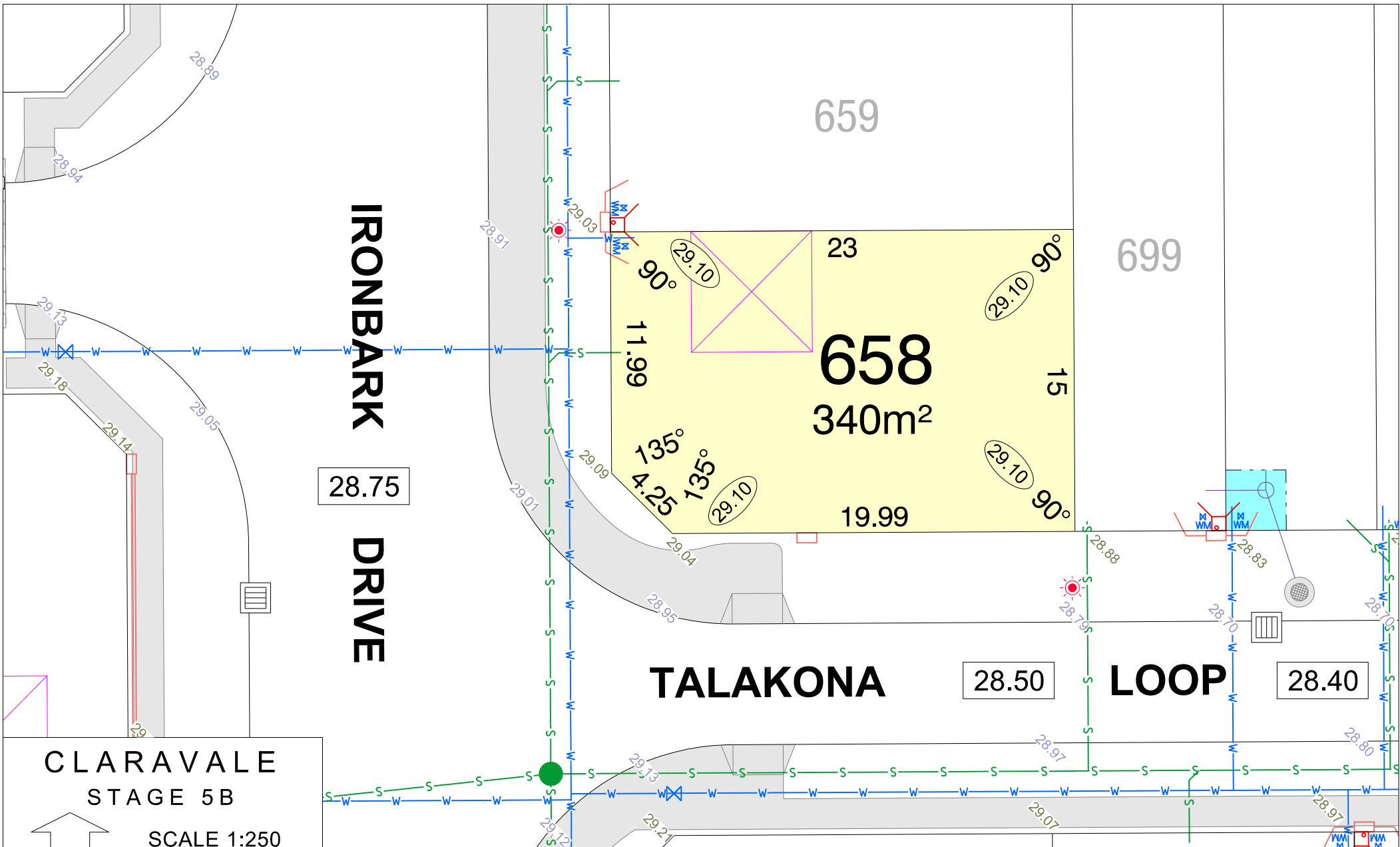
SCALE 1:1250



MNG.Ref: 105952lip-025a Date: 27/05/2026
Depleted Information subject to approvals and survey.
 All dimensions and areas are subject to survey. The particulars on this brochure are supplied for Information only and shall not be taken as a representation in any respect on the part of the Vendor or its agent. Authorities should be consulted when services are contained within lot boundaries as building restrictions may apply. All retaining walls and associated easements are shown exaggerated for clarity.

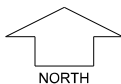
LEGEND

- | | | | |
|---------------|--------------------------------------|-----------------------------|---|
| WATER | DRAINAGE | POWER DOME MINI PILLAR | SEWER / MANHOLE |
| WATER METER | STORMWATER CONNECTION PIT & EASEMENT | POWER DOME UNIVERSAL PILLAR | TRANSFORMER SITE |
| WATER HYDRANT | RETAINING WALL & HEIGHT | STREETLIGHTS | TOP OF KERB HEIGHT |
| WATER VALVE | PERMEABLE FENCING | BUSHFIRE ATTACK LEVELS | SPOT LEVEL |
| | | BAL 12.5 | ROAD LEVEL |
| | | | DESIGNATED GARAGE LOCATION (REFER TO LDP) |
| | | | PREFERRED GARAGE LOCATION (REFER TO LDP) |
| | | | OPTICOMM CONNECTION |



**CLARAVALE
STAGE 5B**

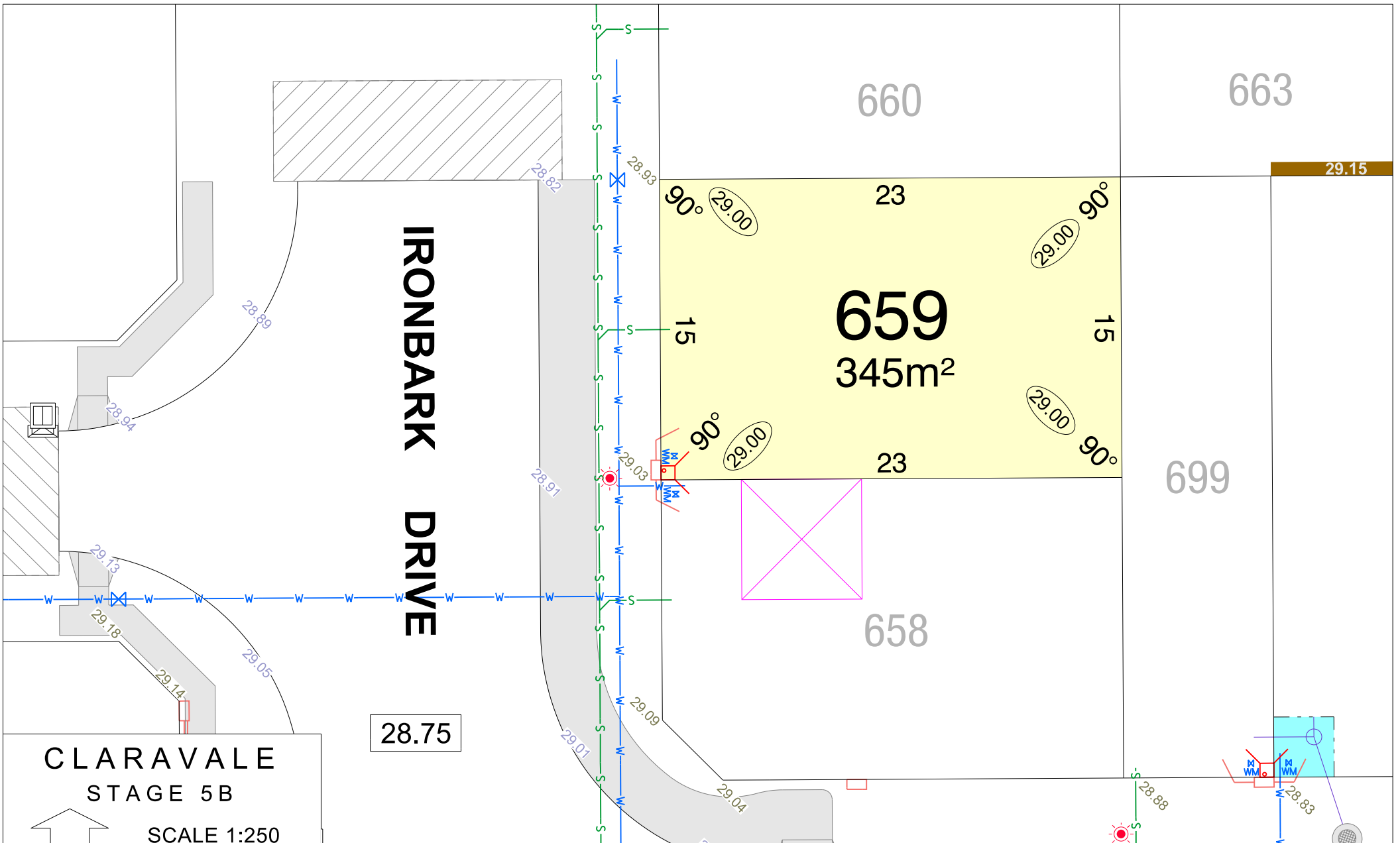
SCALE 1:250



MNG.Ref: 105952lip-025a Date: 27/05/2026
Depicted information subject to approvals and survey.
 All dimensions and areas are subject to survey. The particulars on this brochure are supplied for Information only and shall not be taken as a representation in any respect on the part of the Vendor or its agent. Authorities should be consulted when services are contained within lot boundaries as building restrictions may apply. All retaining walls and associated easements are shown exaggerated for clarity.

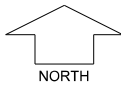
LEGEND

- | | | | | | | | | | | | | | | | | | | | | | |
|-------|-----------------|----------|-------------|---------------|-------------|-----------------|--------------------------------------|-------------------------|-------------------|------------------------|-----------------------------|--------------|---------------------------------|--------------------|------------|-----------|------------|------------------|---------------------|---|--|
| WATER | SEWER / MANHOLE | DRAINAGE | WATER METER | WATER HYDRANT | WATER VALVE | SEWER / MANHOLE | STORMWATER CONNECTION PIT & EASEMENT | RETAINING WALL & HEIGHT | PERMEABLE FENCING | POWER DOME MINI PILLAR | POWER DOME UNIVERSAL PILLAR | STREETLIGHTS | BUSHFIRE ATTACK LEVELS BAL 12.5 | TOP OF KERB HEIGHT | SPOT LEVEL | PAD LEVEL | ROAD LEVEL | TRANSFORMER SITE | OPTICOMM CONNECTION | DESIGNATED GARAGE LOCATION (REFER TO LDP) | PREFERRED GARAGE LOCATION (REFER TO LDP) |
|-------|-----------------|----------|-------------|---------------|-------------|-----------------|--------------------------------------|-------------------------|-------------------|------------------------|-----------------------------|--------------|---------------------------------|--------------------|------------|-----------|------------|------------------|---------------------|---|--|



**CLARAVALE
STAGE 5B**

SCALE 1:250



MNG.Ref: 105952lip-025a Date: 27/05/2026

Depicted information subject to approvals and survey.
 All dimensions and areas are subject to survey. The particulars on this brochure are supplied for Information only and shall not be taken as a representation in any respect on the part of the Vendor or its agent. Authorities should be consulted when services are contained within lot boundaries as building restrictions may apply. All retaining walls and associated easements are shown exaggerated for clarity.

LEGEND

- | | | | |
|-----------------|--------------------------------------|---------------------------------|---|
| WATER | DRAINAGE | POWER DOME MINI PILLAR | SEWER / MANHOLE |
| WATER METER | STORMWATER CONNECTION PIT & EASEMENT | POWER DOME UNIVERSAL PILLAR | RETAINING WALL & HEIGHT |
| WATER HYDRANT | STREETLIGHTS | BUSHFIRE ATTACK LEVELS BAL 12.5 | TRANSFORMER SITE |
| WATER VALVE | BUSHFIRE ATTACK LEVELS BAL 12.5 | BUSHFIRE ATTACK LEVELS BAL 12.5 | DESIGNATED GARAGE LOCATION (REFER TO LDP) |
| SEWER / MANHOLE | BUSHFIRE ATTACK LEVELS BAL 12.5 | BUSHFIRE ATTACK LEVELS BAL 12.5 | PREFERRED GARAGE LOCATION (REFER TO LDP) |

28.75

659
345m²

658

660

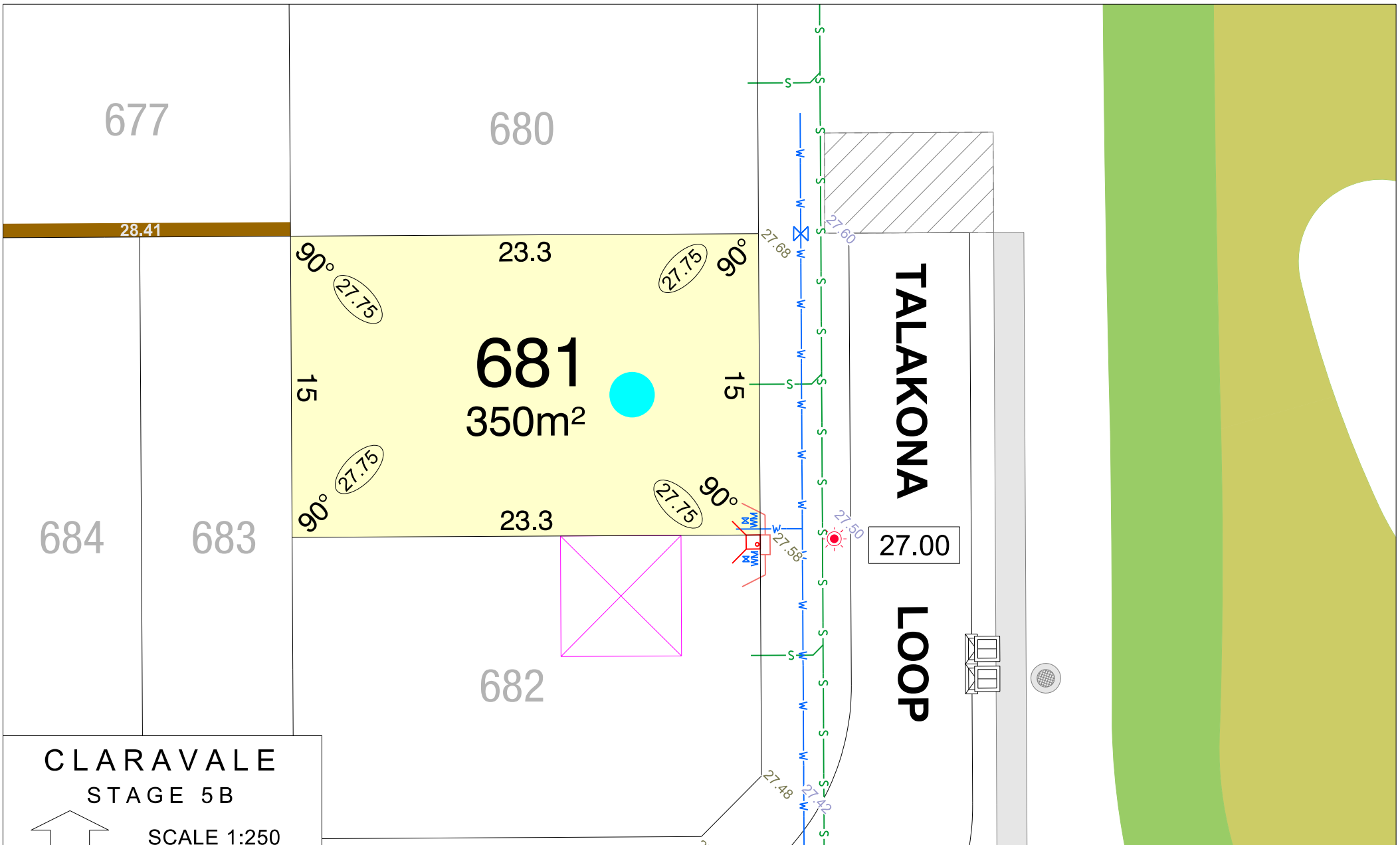
663

699

29.15

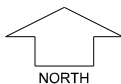
24.99 TOP OF KERB HEIGHT
 26.16 SPOT LEVEL
 PAD LEVEL
 ROAD LEVEL
 TRANSFORMER SITE

OPTICOMM CONNECTION
 DESIGNATED GARAGE LOCATION (REFER TO LDP)
 PREFERRED GARAGE LOCATION (REFER TO LDP)



**CLARAVALE
STAGE 5B**

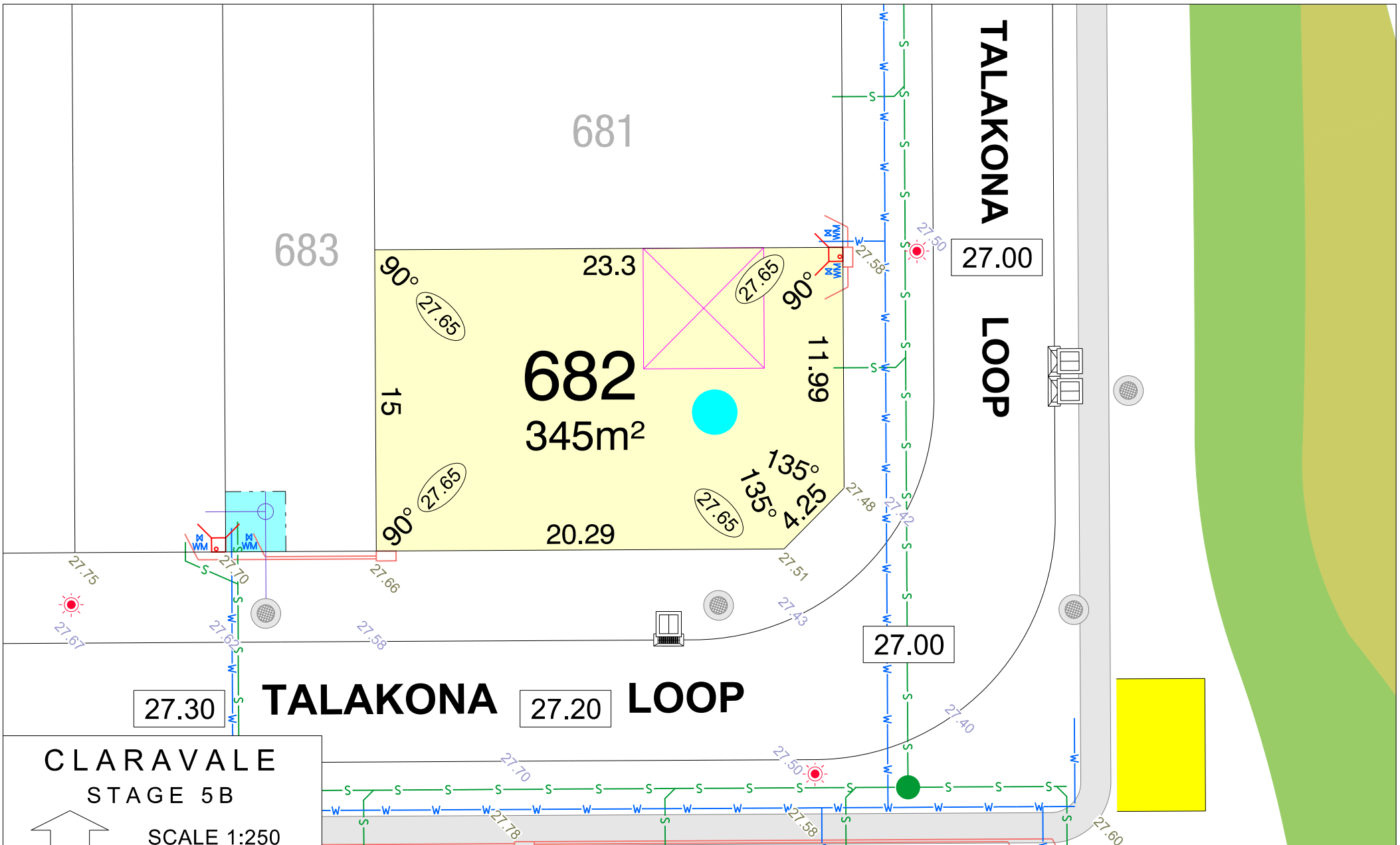
SCALE 1:250



MNG.Ref: 105952lip-025a Date: 27/05/2026
Depicted information subject to approvals and survey.
 All dimensions and areas are subject to survey. The particulars on this brochure are supplied for Information only and shall not be taken as a representation in any respect on the part of the Vendor or its agent. Authorities should be consulted when services are contained within lot boundaries as building restrictions may apply. All retaining walls and associated easements are shown exaggerated for clarity.

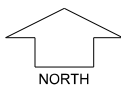
LEGEND

- | | | | | |
|-----------------|--------------------------------------|-----------------------------|--------------------|---|
| WATER | DRAINAGE | POWER DOME MINI PILLAR | TOP OF KERB HEIGHT | OPTICOMM CONNECTION |
| WATER METER | STORMWATER CONNECTION PIT & EASEMENT | POWER DOME UNIVERSAL PILLAR | SPOT LEVEL | DESIGNATED GARAGE LOCATION (REFER TO LDP) |
| WATER HYDRANT | 26.54 RETAINING WALL & HEIGHT | STREETLIGHTS | PAD LEVEL | PREFERRED GARAGE LOCATION (REFER TO LDP) |
| WATER VALVE | PERMEABLE FENCING | BUSHFIRE ATTACK LEVELS | ROAD LEVEL | |
| SEWER / MANHOLE | | BAL 12.5 | TRANSFORMER SITE | |



**CLARAVALE
STAGE 5B**

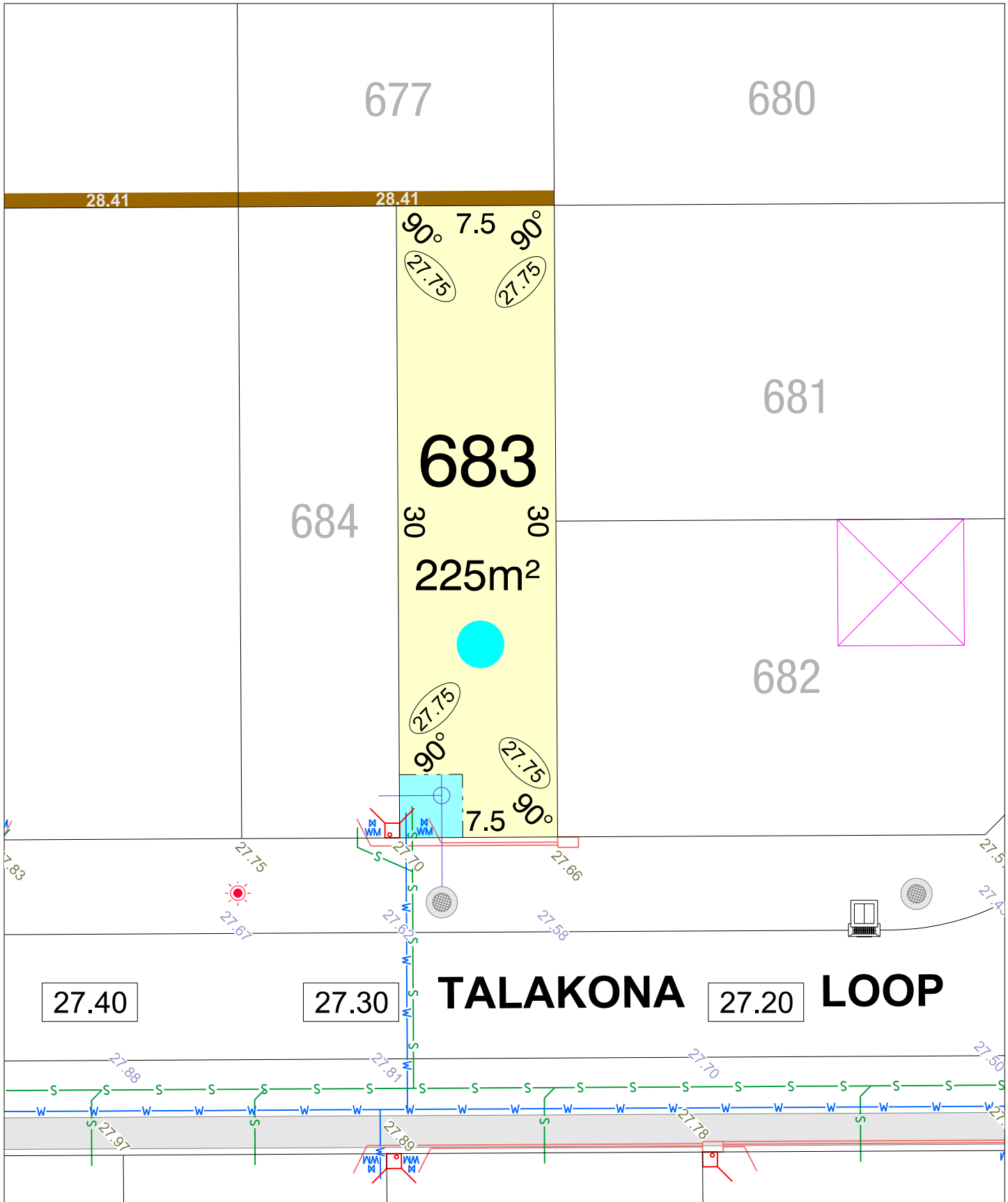
SCALE 1:250



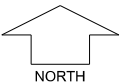
MNG.Ref: 105952lip-025a Date: 27/05/2026
 Depicted information subject to approvals and survey.
 All dimensions and areas are subject to survey. The particulars on this brochure are supplied for Information only and shall not be taken as a representation in any respect on the part of the Vendor or its agent. Authorities should be consulted when services are contained within lot boundaries as building restrictions may apply. All retaining walls and associated easements are shown exaggerated for clarity.

LEGEND

- | | | | | |
|-----------------|--------------------------------------|-----------------------------|--------------------|---|
| WATER | DRAINAGE | POWER DOME MINI PILLAR | TOP OF KERB HEIGHT | DESIGNATED GARAGE LOCATION (REFER TO LDP) |
| WATER METER | STORMWATER CONNECTION PIT & EASEMENT | POWER DOME UNIVERSAL PILLAR | SPOT LEVEL | PREFERRED GARAGE LOCATION (REFER TO LDP) |
| WATER HYDRANT | RETAINING WALL & HEIGHT | STREETLIGHTS | PAD LEVEL | |
| WATER VALVE | PERMEABLE FENCING | BUSHFIRE ATTACK LEVELS | ROAD LEVEL | |
| SEWER / MANHOLE | | BAL 12.5 | TRANSFORMER SITE | |



CLARAVALE STAGE 5B




SCALE 1:250

MNG, Ref: 105952lip-025a Date: 27/05/2026
Depicted information subject to approvals and survey.
 All dimensions and areas are subject to survey. The particulars on this brochure are supplied for Information only and shall not be taken as a representation in any respect on the part of the Vendor or its agent. Authorities should be consulted when services are contained within lot boundaries as building restrictions may apply. All retaining walls and associated easements are shown exaggerated for clarity.

LEGEND

- | | | | | | |
|--|--------------------------------------|--|---|--|-------------------------|
| | WATER | | POWER DOME MINI PILLAR | | TOP OF KERB HEIGHT |
| | WATER METER | | POWER DOME UNIVERSAL PILLAR | | SPOT LEVEL |
| | WATER HYDRANT | | STREETLIGHTS | | PAD LEVEL |
| | WATER VALVE | | TRANSFORMER SITE WITH FIRE COVENANT | | ROAD LEVEL |
| | DRAINAGE | | DESIGNATED GARAGE LOCATION (REFER TO LDP) | | OPTICOMM CONNECTION |
| | STORMWATER CONNECTION PIT & EASEMENT | | PREFERRED GARAGE LOCATION (REFER TO LDP) | | RETAINING WALL & HEIGHT |
| | SEWER / MANHOLE | | BUSHFIRE ATTACK LEVEL | | |
| | PERMEABLE FENCING | | | | |



676

677

28.41

28.41

90° 7.5 90°

27.75

27.75

684

685

30 30

683

225m²



27.75

27.75

90° 7.5 90°

27.75

27.67

27.70

27.62

27.58

TALAKONA

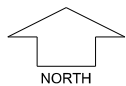
LOOP

27.40

27.30

27.20

CLARAVALE
STAGE 5B

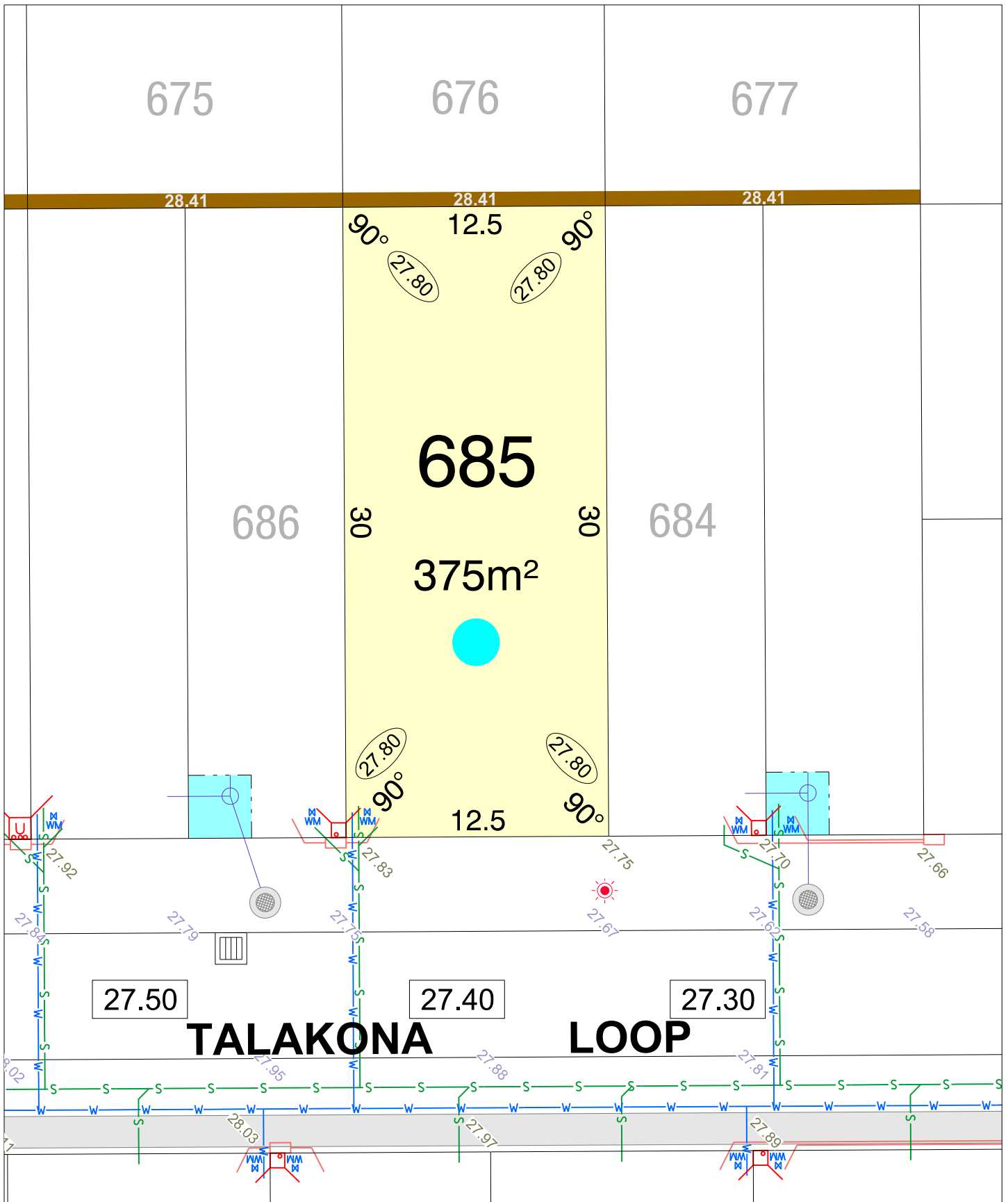


SCALE 1:250

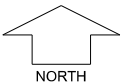
MNG. Ref: 105952lip-025a Date: 27/05/2026
Depicted information subject to approvals and survey.
 All dimensions and areas are subject to survey. The particulars on this brochure are supplied for Information only and shall not be taken as a representation in any respect on the part of the Vendor or its agent. Authorities should be consulted when services are contained within lot boundaries as building restrictions may apply. All retaining walls and associated easements are shown exaggerated for clarity.

LEGEND

- | | | |
|--------------------------------------|---|-------------------------|
| WATER | POWER DOME MINI PILLAR | TOP OF KERB HEIGHT |
| WATER METER | POWER DOME UNIVERSAL PILLAR | SPOT LEVEL |
| WATER HYDRANT | STREETLIGHTS | PAD LEVEL |
| WATER VALVE | TRANSFORMER SITE WITH FIRE COVENANT | ROAD LEVEL |
| DRAINAGE | DESIGNATED GARAGE LOCATION (REFER TO LDP) | OPTICOMM CONNECTION |
| STORMWATER CONNECTION PIT & EASEMENT | PREFERRED GARAGE LOCATION (REFER TO LDP) | RETAINING WALL & HEIGHT |
| SEWER / MANHOLE | PERMEABLE FENCING | BUSHFIRE ATTACK LEVEL |



CLARAVALE STAGE 5B

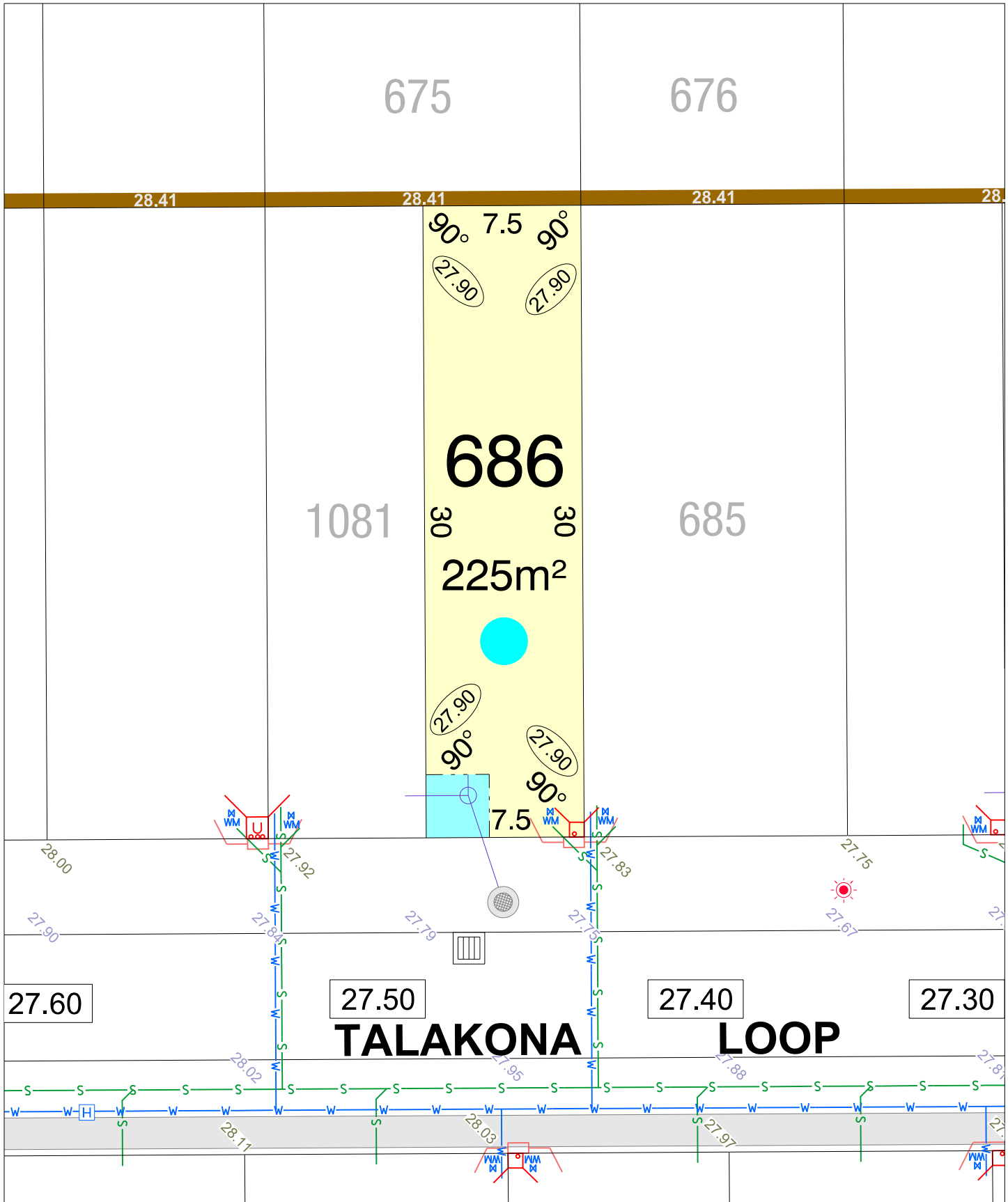


SCALE 1:250

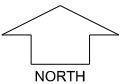
MNG, Ref: 105952lip-025a Date: 27/05/2026
Depicted information subject to approvals and survey.
 All dimensions and areas are subject to survey. The particulars on this brochure are supplied for Information only and shall not be taken as a representation in any respect on the part of the Vendor or its agent. Authorities should be consulted when services are contained within lot boundaries as building restrictions may apply. All retaining walls and associated easements are shown exaggerated for clarity.

LEGEND

- | | | |
|--------------------------------------|---|-------------------------|
| WATER | POWER DOME MINI PILLAR | TOP OF KERB HEIGHT |
| WATER METER | POWER DOME UNIVERSAL PILLAR | SPOT LEVEL |
| WATER HYDRANT | STREETLIGHTS | PAD LEVEL |
| WATER VALVE | TRANSFORMER SITE WITH FIRE COVENANT | ROAD LEVEL |
| DRAINAGE | DESIGNATED GARAGE LOCATION (REFER TO LDP) | OPTICOMM CONNECTION |
| STORMWATER CONNECTION PIT & EASEMENT | PREFERRED GARAGE LOCATION (REFER TO LDP) | RETAINING WALL & HEIGHT |
| SEWER / MANHOLE | BAL 12.5 BUSHFIRE ATTACK LEVEL | |
| PERMEABLE FENCING | | |



CLARAVALE STAGE 5B

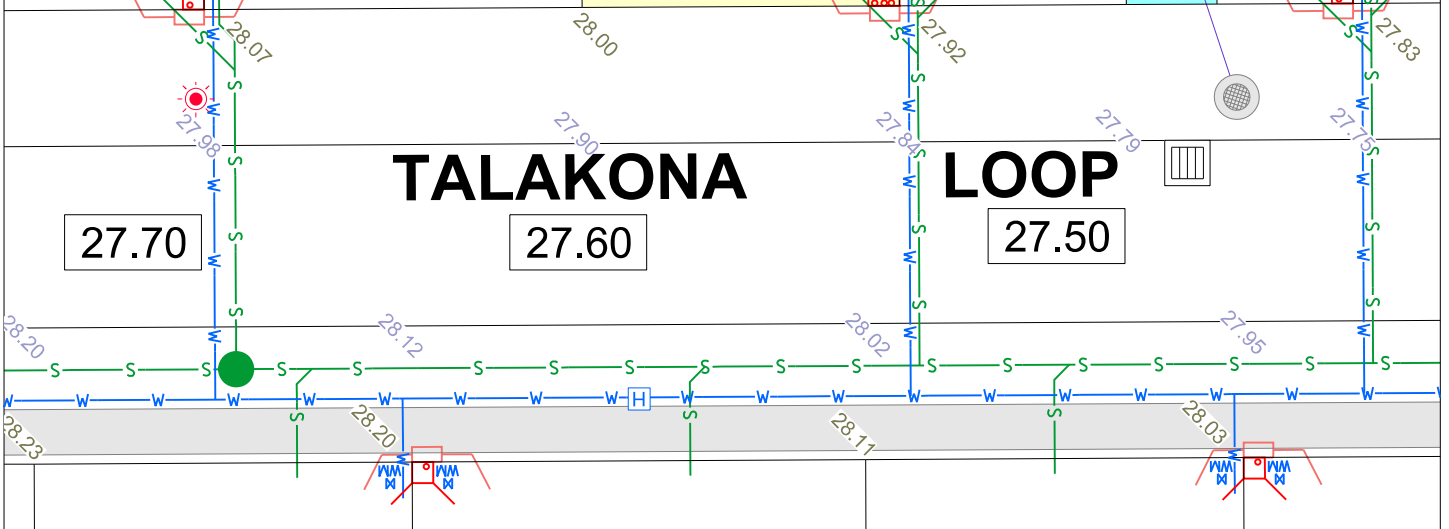
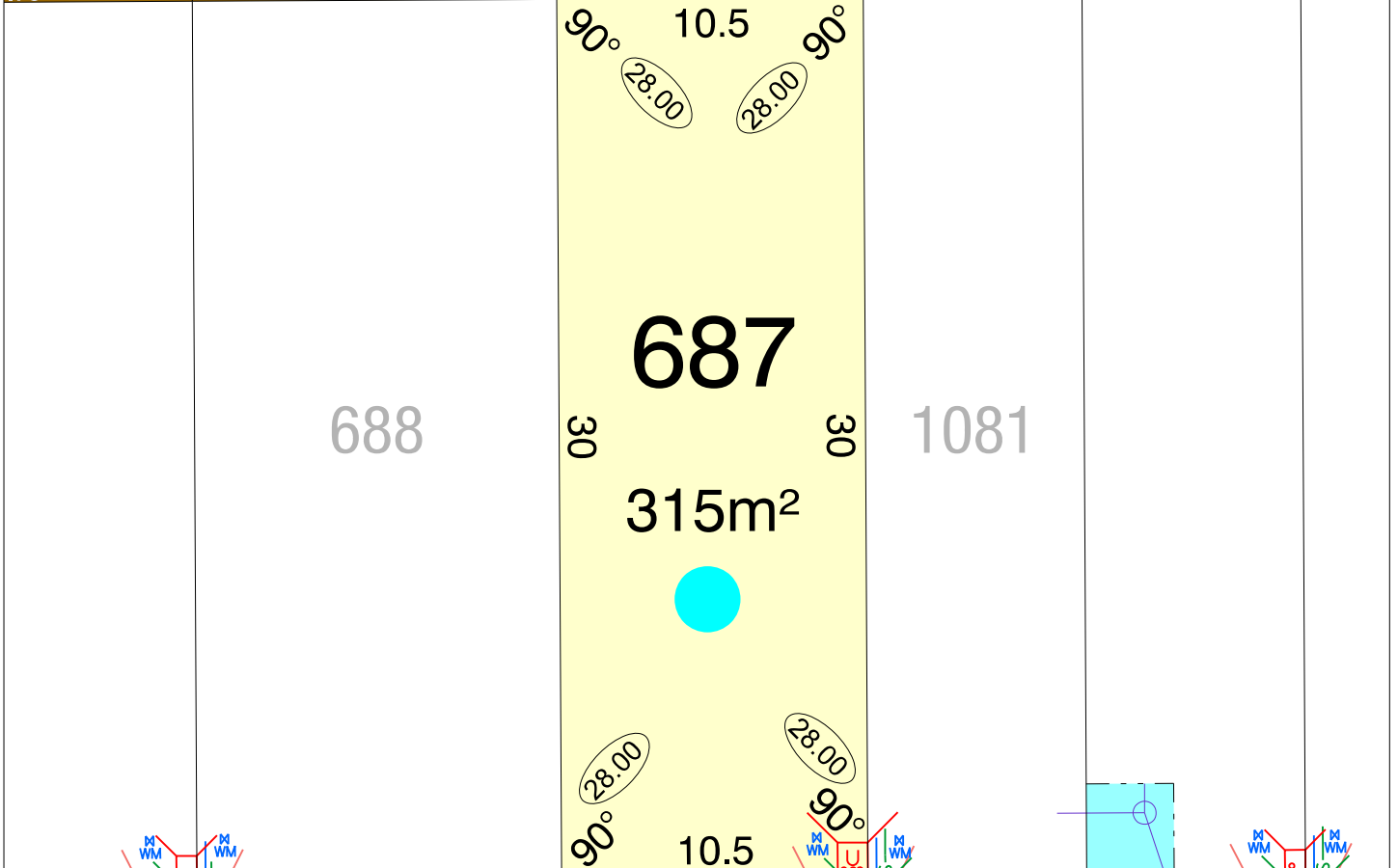
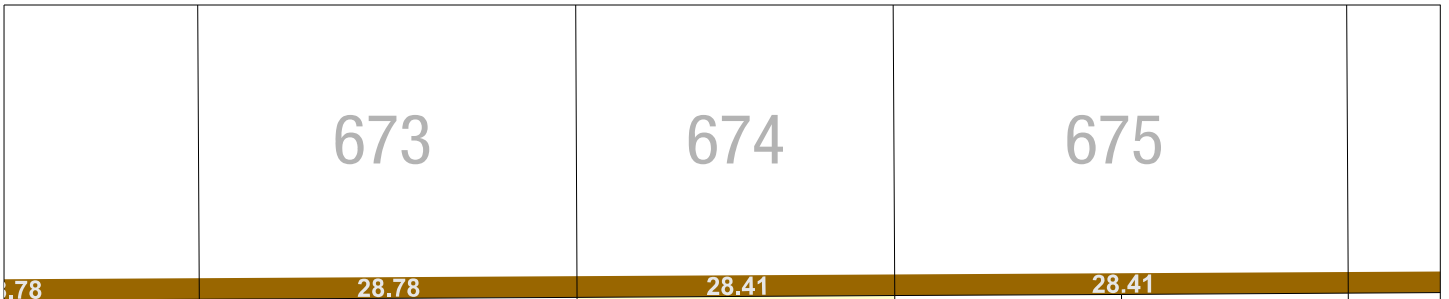


SCALE 1:250

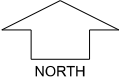
MNG, Ref: 105952lip-025a Date: 27/05/2026
Depicted information subject to approvals and survey.
 All dimensions and areas are subject to survey. The particulars on this brochure are supplied for Information only and shall not be taken as a representation in any respect on the part of the Vendor or its agent. Authorities should be consulted when services are contained within lot boundaries as building restrictions may apply. All retaining walls and associated easements are shown exaggerated for clarity.

LEGEND

- | | | |
|--------------------------------------|---|--------------------------------|
| WATER | POWER DOME UNIVERSAL PILLAR | 26.80 TOP OF KERB HEIGHT |
| WATER METER | POWER DOME UNIVERSAL PILLAR | 26.16 SPOT LEVEL |
| WATER HYDRANT | STREETLIGHTS | 25.80 PAD LEVEL |
| WATER VALVE | TRANSFORMER SITE WITH FIRE COVENANT | 25.40 ROAD LEVEL |
| DRAINAGE | DESIGNATED GARAGE LOCATION (REFER TO LDP) | 26.54 RETAINING WALL & HEIGHT |
| STORMWATER CONNECTION PIT & EASEMENT | PREFERRED GARAGE LOCATION (REFER TO LDP) | BAL 12.5 BUSHFIRE ATTACK LEVEL |
| SEWER / MANHOLE | | |
| PERMEABLE FENCING | | |



CLARAVALE STAGE 5B

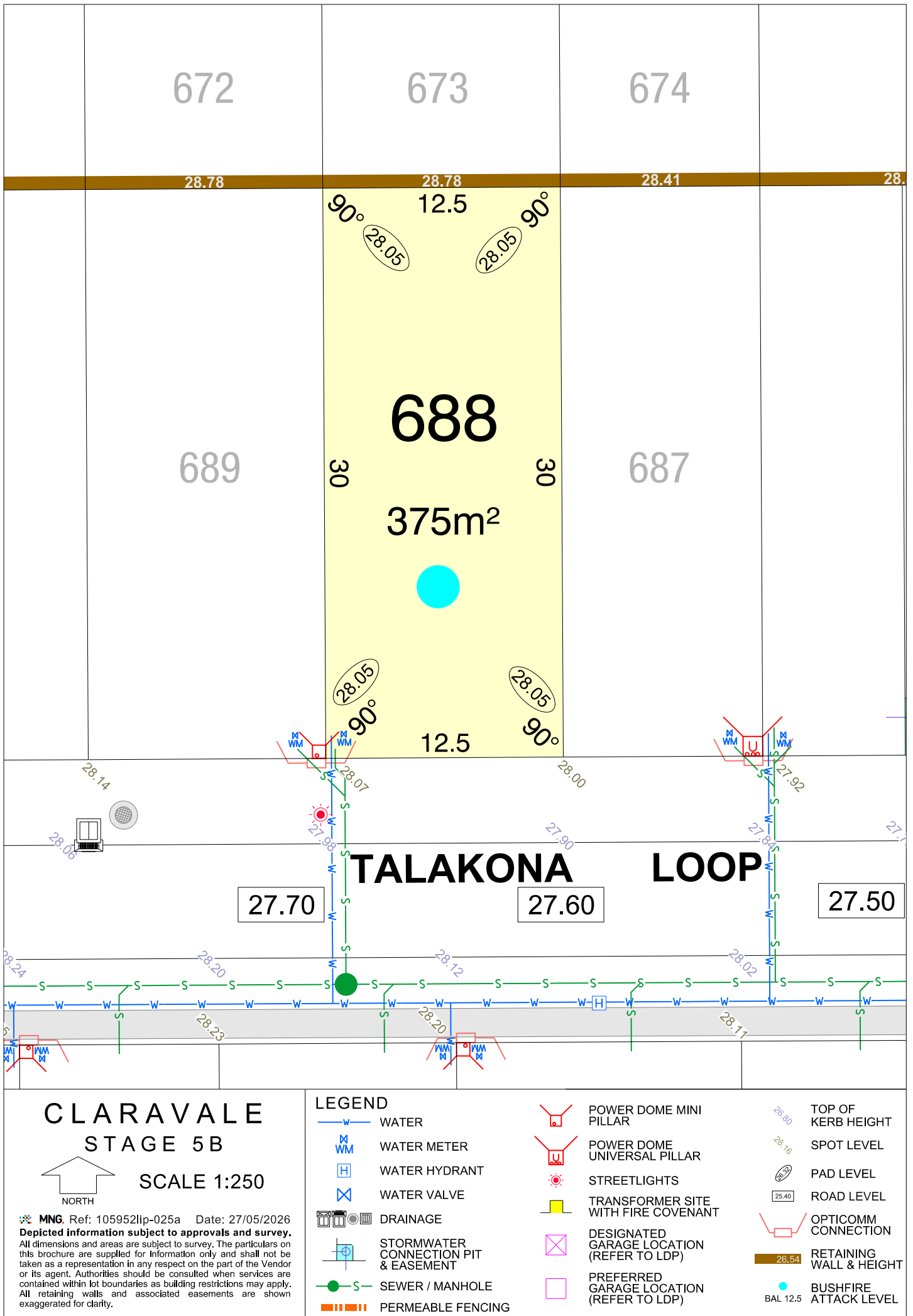


SCALE 1:250

MNG, Ref: 105952lip-025a Date: 27/05/2026
Depicted information subject to approvals and survey.
 All dimensions and areas are subject to survey. The particulars on this brochure are supplied for Information only and shall not be taken as a representation in any respect on the part of the Vendor or its agent. Authorities should be consulted when services are contained within lot boundaries as building restrictions may apply. All retaining walls and associated easements are shown exaggerated for clarity.

LEGEND

- | | | | | | |
|--|--------------------------------------|--|---|--|-------------------------|
| | WATER | | POWER DOME MINI PILLAR | | TOP OF KERB HEIGHT |
| | WATER METER | | POWER DOME UNIVERSAL PILLAR | | SPOT LEVEL |
| | WATER HYDRANT | | STREETLIGHTS | | PAD LEVEL |
| | WATER VALVE | | TRANSFORMER SITE WITH FIRE COVENANT | | ROAD LEVEL |
| | DRAINAGE | | DESIGNATED GARAGE LOCATION (REFER TO LDP) | | OPTICOMM CONNECTION |
| | STORMWATER CONNECTION PIT & EASEMENT | | PREFERRED GARAGE LOCATION (REFER TO LDP) | | RETAINING WALL & HEIGHT |
| | SEWER / MANHOLE | | BUSHFIRE ATTACK LEVEL | | |
| | PERMEABLE FENCING | | | | |



672

673

674

28.78

28.78

28.41

28.1

12.5

90°

90°

28.05

28.05

688

689

30

30

687

375m²

12.5

90°

90°

28.05

28.05

28.14

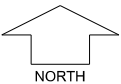
27.70

27.60

27.50

TALAKONA LOOP

CLARAVALE
STAGE 5B

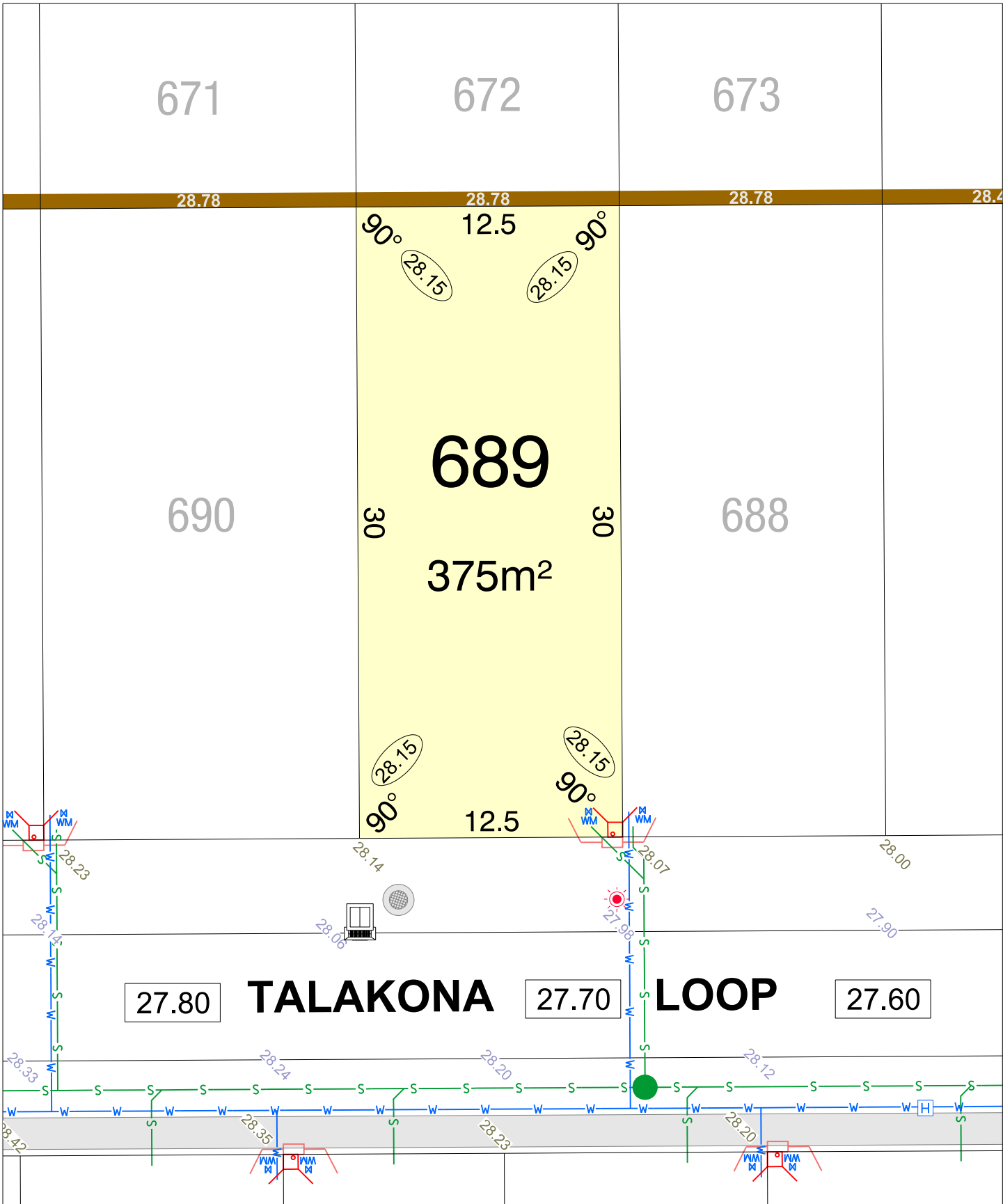


SCALE 1:250

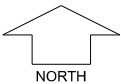
MNG. Ref: 105952lip-025a Date: 27/05/2026
 Depicted information subject to approvals and survey.
 All dimensions and areas are subject to survey. The particulars on this brochure are supplied for Information only and shall not be taken as a representation in any respect on the part of the Vendor or its agent. Authorities should be consulted when services are contained within lot boundaries as building restrictions may apply. All retaining walls and associated easements are shown exaggerated for clarity.

LEGEND

- WATER
- WATER METER
- WATER HYDRANT
- WATER VALVE
- DRAINAGE
- STORMWATER CONNECTION PIT & EASEMENT
- SEWER / MANHOLE
- PERMEABLE FENCING
- POWER DOME UNIVERSAL PILLAR
- POWER DOME MINI PILLAR
- STREETLIGHTS
- TRANSFORMER SITE WITH FIRE COVENANT
- DESIGNATED GARAGE LOCATION (REFER TO LDP)
- PREFERRED GARAGE LOCATION (REFER TO LDP)
- TOP OF KERB HEIGHT
- SPOT LEVEL
- PAD LEVEL
- ROAD LEVEL
- OPTICOMM CONNECTION
- RETAINING WALL & HEIGHT
- BUSHFIRE ATTACK LEVEL



CLARAVALE STAGE 5B

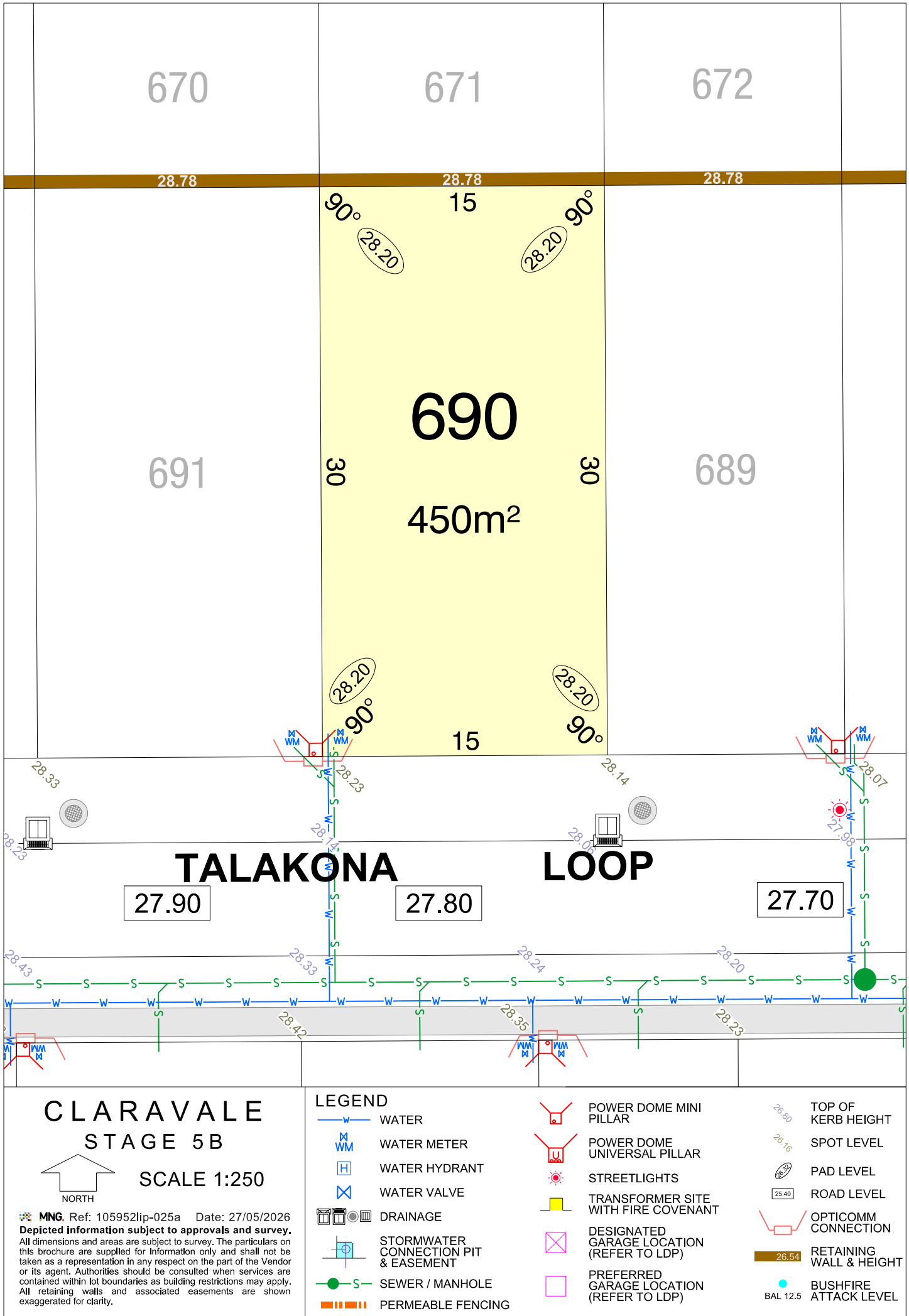


SCALE 1:250

MNG, Ref: 105952lip-025a Date: 27/05/2026
Depicted information subject to approvals and survey.
 All dimensions and areas are subject to survey. The particulars on this brochure are supplied for Information only and shall not be taken as a representation in any respect on the part of the Vendor or its agent. Authorities should be consulted when services are contained within lot boundaries as building restrictions may apply. All retaining walls and associated easements are shown exaggerated for clarity.

LEGEND

- | | | |
|--------------------------------------|---|-------------------------------|
| WATER | POWER DOME MINI PILLAR | 26.80 TOP OF KERB HEIGHT |
| WATER METER | POWER DOME UNIVERSAL PILLAR | 26.16 SPOT LEVEL |
| WATER HYDRANT | STREETLIGHTS | 26.04 PAD LEVEL |
| WATER VALVE | TRANSFORMER SITE WITH FIRE COVENANT | 25.40 ROAD LEVEL |
| DRAINAGE | DESIGNATED GARAGE LOCATION (REFER TO LDP) | OPTICOMM CONNECTION |
| STORMWATER CONNECTION PIT & EASEMENT | PREFERRED GARAGE LOCATION (REFER TO LDP) | 26.54 RETAINING WALL & HEIGHT |
| SEWER / MANHOLE | BUSHFIRE ATTACK LEVEL | |
| PERMEABLE FENCING | | |



670

671

672

28.78

28.78

28.78

90°

15

90°

28.20

28.20

690

691

30

30

689

450m²

28.20

28.20

90°

15

90°

28.33

28.23

28.14

28.07

TALAKONA

LOOP

27.90

27.80

27.70

28.43

28.33

28.24

28.20

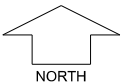
28.42

28.42

28.35

28.23

CLARAVALE
STAGE 5B

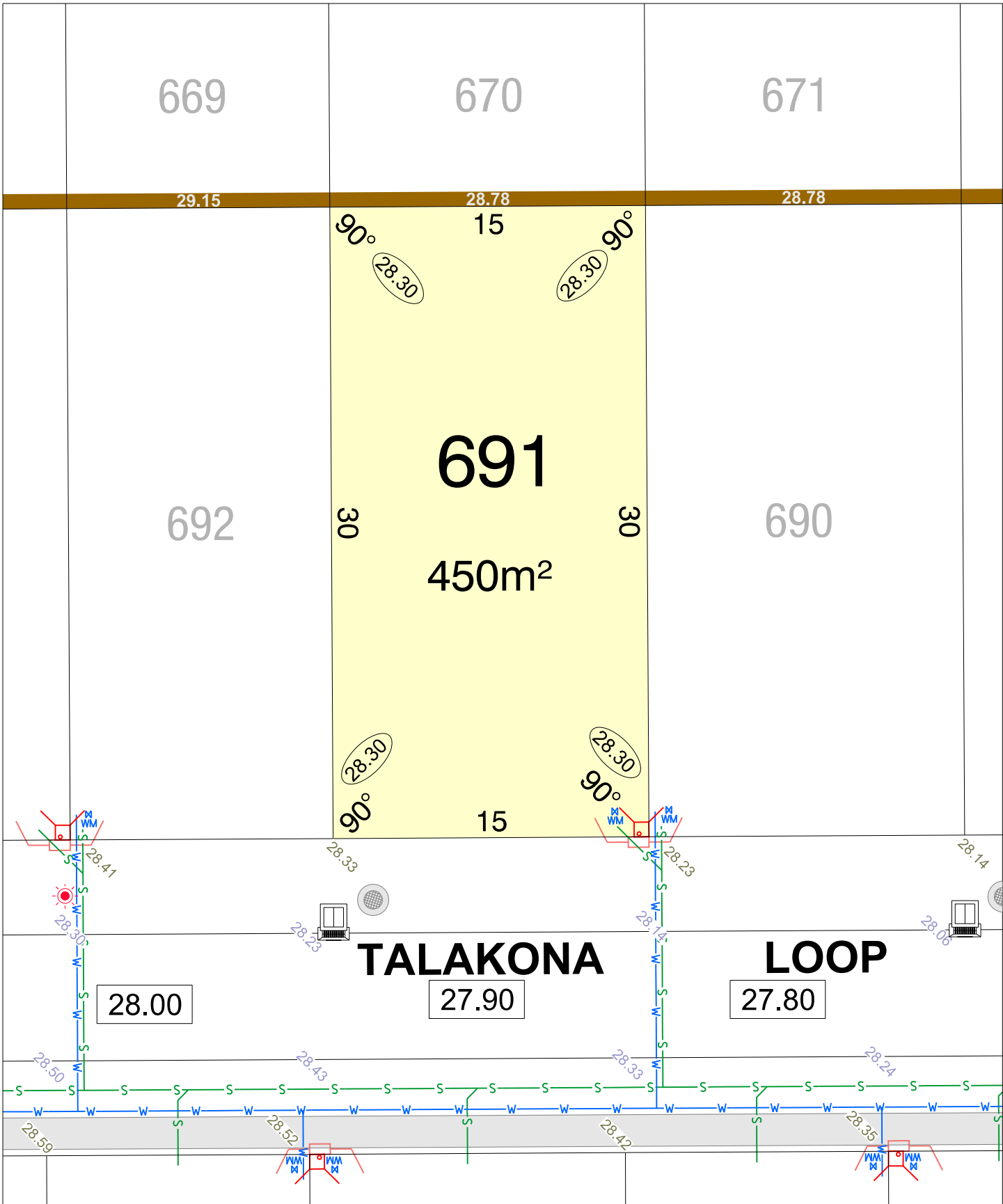


SCALE 1:250

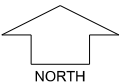
MNG. Ref: 105952lip-025a Date: 27/05/2026
 Depicted information subject to approvals and survey.
 All dimensions and areas are subject to survey. The particulars on this brochure are supplied for Information only and shall not be taken as a representation in any respect on the part of the Vendor or its agent. Authorities should be consulted when services are contained within lot boundaries as building restrictions may apply. All retaining walls and associated easements are shown exaggerated for clarity.

LEGEND

- WATER
- WATER METER
- WATER HYDRANT
- WATER VALVE
- DRAINAGE
- STORMWATER CONNECTION PIT & EASEMENT
- SEWER / MANHOLE
- PERMEABLE FENCING
- POWER DOME MINI PILLAR
- POWER DOME UNIVERSAL PILLAR
- STREETLIGHTS
- TRANSFORMER SITE WITH FIRE COVENANT
- DESIGNATED GARAGE LOCATION (REFER TO LDP)
- PREFERRED GARAGE LOCATION (REFER TO LDP)
- TOP OF KERB HEIGHT
- SPOT LEVEL
- PAD LEVEL
- ROAD LEVEL
- OPTICOMM CONNECTION
- RETAINING WALL & HEIGHT
- BUSHFIRE ATTACK LEVEL



CLARAVALE STAGE 5B

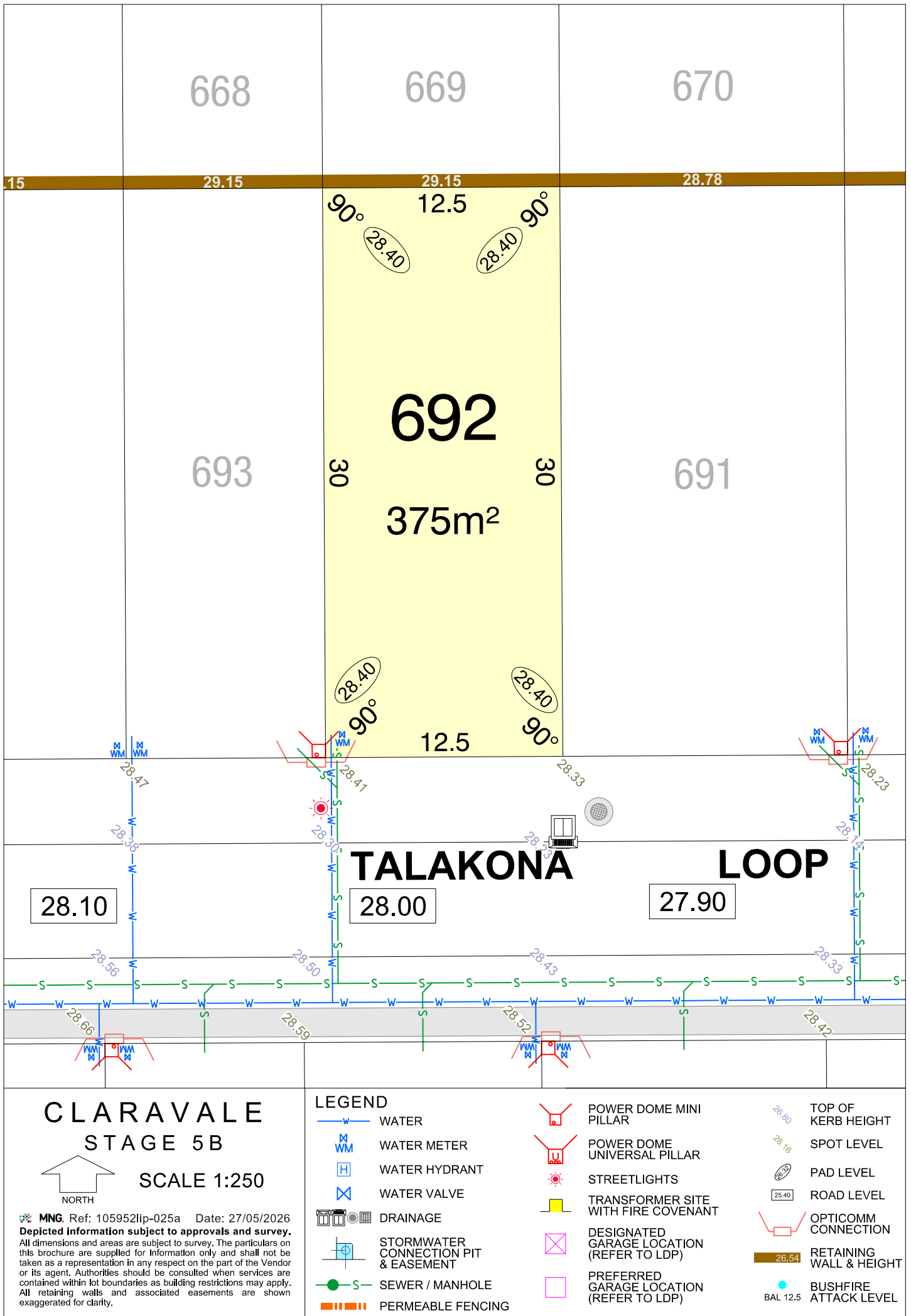


SCALE 1:250

MNG, Ref: 105952lip-025a Date: 27/05/2026
Depicted information subject to approvals and survey.
 All dimensions and areas are subject to survey. The particulars on this brochure are supplied for Information only and shall not be taken as a representation in any respect on the part of the Vendor or its agent. Authorities should be consulted when services are contained within lot boundaries as building restrictions may apply. All retaining walls and associated easements are shown exaggerated for clarity.

LEGEND

- | | | |
|--------------------------------------|---|-------------------------|
| WATER | POWER DOME MINI PILLAR | TOP OF KERB HEIGHT |
| WATER METER | POWER DOME UNIVERSAL PILLAR | SPOT LEVEL |
| WATER HYDRANT | STREETLIGHTS | PAD LEVEL |
| WATER VALVE | TRANSFORMER SITE WITH FIRE COVENANT | ROAD LEVEL |
| DRAINAGE | DESIGNATED GARAGE LOCATION (REFER TO LDP) | OPTICOMM CONNECTION |
| STORMWATER CONNECTION PIT & EASEMENT | PREFERRED GARAGE LOCATION (REFER TO LDP) | RETAINING WALL & HEIGHT |
| SEWER / MANHOLE | PERMEABLE FENCING | BUSHFIRE ATTACK LEVEL |



668

669

670

15 29.15 29.15 28.78

12.5

90°

90°

28.40

28.40

692

693

691

30

30

375m²

28.40

28.40

90°

90°

12.5

M WM

28.47

28.38

28.10

28.56

28.66

M WM

M WM

28.41

28.30

28.00

28.50

28.59

M WM

28.33

28.28

27.90

28.43

28.52

M WM

M WM

28.23

28.14

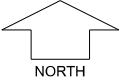
27.90

28.33

28.42

M WM

CLARAVALE
STAGE 5B

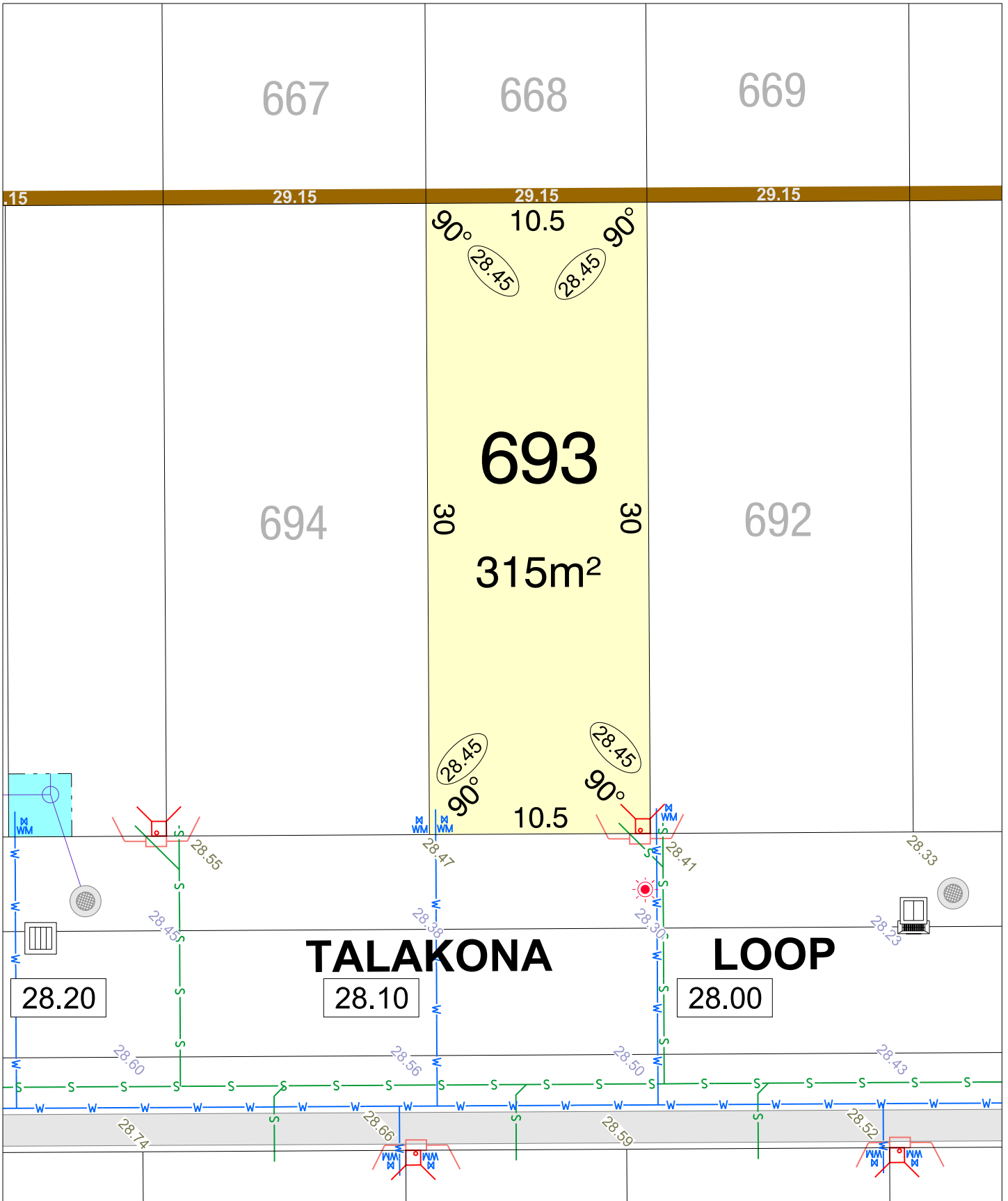


SCALE 1:250

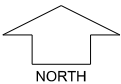
MNG. Ref: 105952lip-025a Date: 27/05/2026
 Depicted information subject to approvals and survey.
 All dimensions and areas are subject to survey. The particulars on this brochure are supplied for Information only and shall not be taken as a representation in any respect on the part of the Vendor or its agent. Authorities should be consulted when services are contained within lot boundaries as building restrictions may apply. All retaining walls and associated easements are shown exaggerated for clarity.

LEGEND

- WATER
- WATER METER
- WATER HYDRANT
- WATER VALVE
- DRAINAGE
- STORMWATER CONNECTION PIT & EASEMENT
- SEWER / MANHOLE
- PERMEABLE FENCING
- POWER DOME MINI PILLAR
- POWER DOME UNIVERSAL PILLAR
- STREETLIGHTS
- TRANSFORMER SITE WITH FIRE COVENANT
- DESIGNATED GARAGE LOCATION (REFER TO LDP)
- PREFERRED GARAGE LOCATION (REFER TO LDP)
- TOP OF KERB HEIGHT
- SPOT LEVEL
- PAD LEVEL
- ROAD LEVEL
- OPTICOMM CONNECTION
- RETAINING WALL & HEIGHT
- BUSHFIRE ATTACK LEVEL



CLARAVALE STAGE 5B

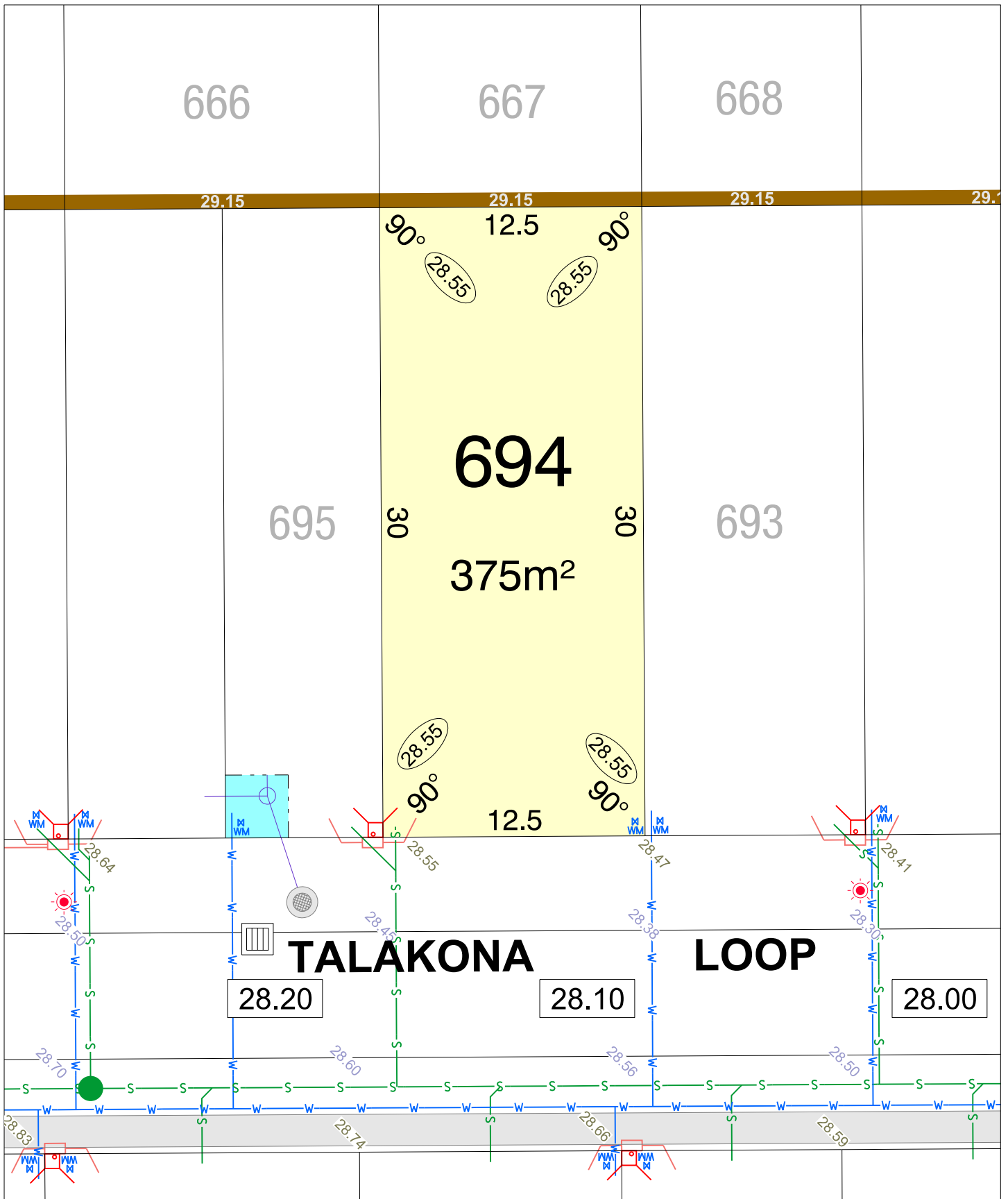


SCALE 1:250

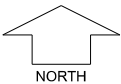
MNG, Ref: 105952lip-025a Date: 27/05/2026
Depicted information subject to approvals and survey.
 All dimensions and areas are subject to survey. The particulars on this brochure are supplied for Information only and shall not be taken as a representation in any respect on the part of the Vendor or its agent. Authorities should be consulted when services are contained within lot boundaries as building restrictions may apply. All retaining walls and associated easements are shown exaggerated for clarity.

LEGEND

- | | | |
|--------------------------------------|---|--------------------------|
| WATER | POWER DOME MINI PILLAR | 28.80 TOP OF KERB HEIGHT |
| WATER METER | POWER DOME UNIVERSAL PILLAR | 28.16 SPOT LEVEL |
| WATER HYDRANT | STREETLIGHTS | PAD LEVEL |
| WATER VALVE | TRANSFORMER SITE WITH FIRE COVENANT | ROAD LEVEL |
| DRAINAGE | DESIGNATED GARAGE LOCATION (REFER TO LDP) | OPTICOMM CONNECTION |
| STORMWATER CONNECTION PIT & EASEMENT | PREFERRED GARAGE LOCATION (REFER TO LDP) | RETAINING WALL & HEIGHT |
| SEWER / MANHOLE | | BUSHFIRE ATTACK LEVEL |
| PERMEABLE FENCING | | |



CLARAVALE STAGE 5B



SCALE 1:250

MNG, Ref: 105952lip-025a Date: 27/05/2026
Depicted information subject to approvals and survey.
 All dimensions and areas are subject to survey. The particulars on this brochure are supplied for Information only and shall not be taken as a representation in any respect on the part of the Vendor or its agent. Authorities should be consulted when services are contained within lot boundaries as building restrictions may apply. All retaining walls and associated easements are shown exaggerated for clarity.

LEGEND

- | | | |
|--------------------------------------|---|--------------------------------|
| WATER | POWER DOME MINI PILLAR | 26.80 TOP OF KERB HEIGHT |
| WATER METER | POWER DOME UNIVERSAL PILLAR | 26.16 SPOT LEVEL |
| WATER HYDRANT | STREETLIGHTS | 28.55 PAD LEVEL |
| WATER VALVE | TRANSFORMER SITE WITH FIRE COVENANT | 25.40 ROAD LEVEL |
| DRAINAGE | DESIGNATED GARAGE LOCATION (REFER TO LDP) | OPTICOMM CONNECTION |
| STORMWATER CONNECTION PIT & EASEMENT | PREFERRED GARAGE LOCATION (REFER TO LDP) | 26.54 RETAINING WALL & HEIGHT |
| SEWER / MANHOLE | PERMEABLE FENCING | BAL 12.5 BUSHFIRE ATTACK LEVEL |

666

667

29.15

29.15

29.15

29.15

90° 7.5 90°
28.60 28.60

695

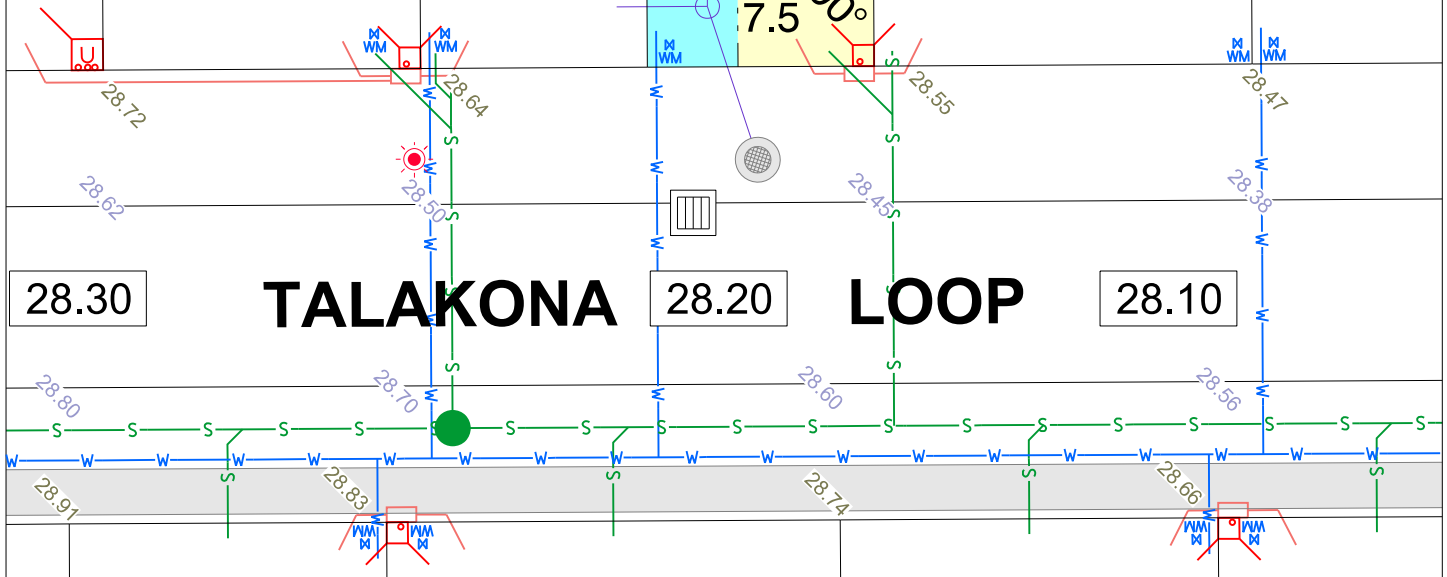
1080

30 30

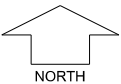
225m²

694

28.60 28.60
90° 7.5 90°



CLARAVALE STAGE 5B

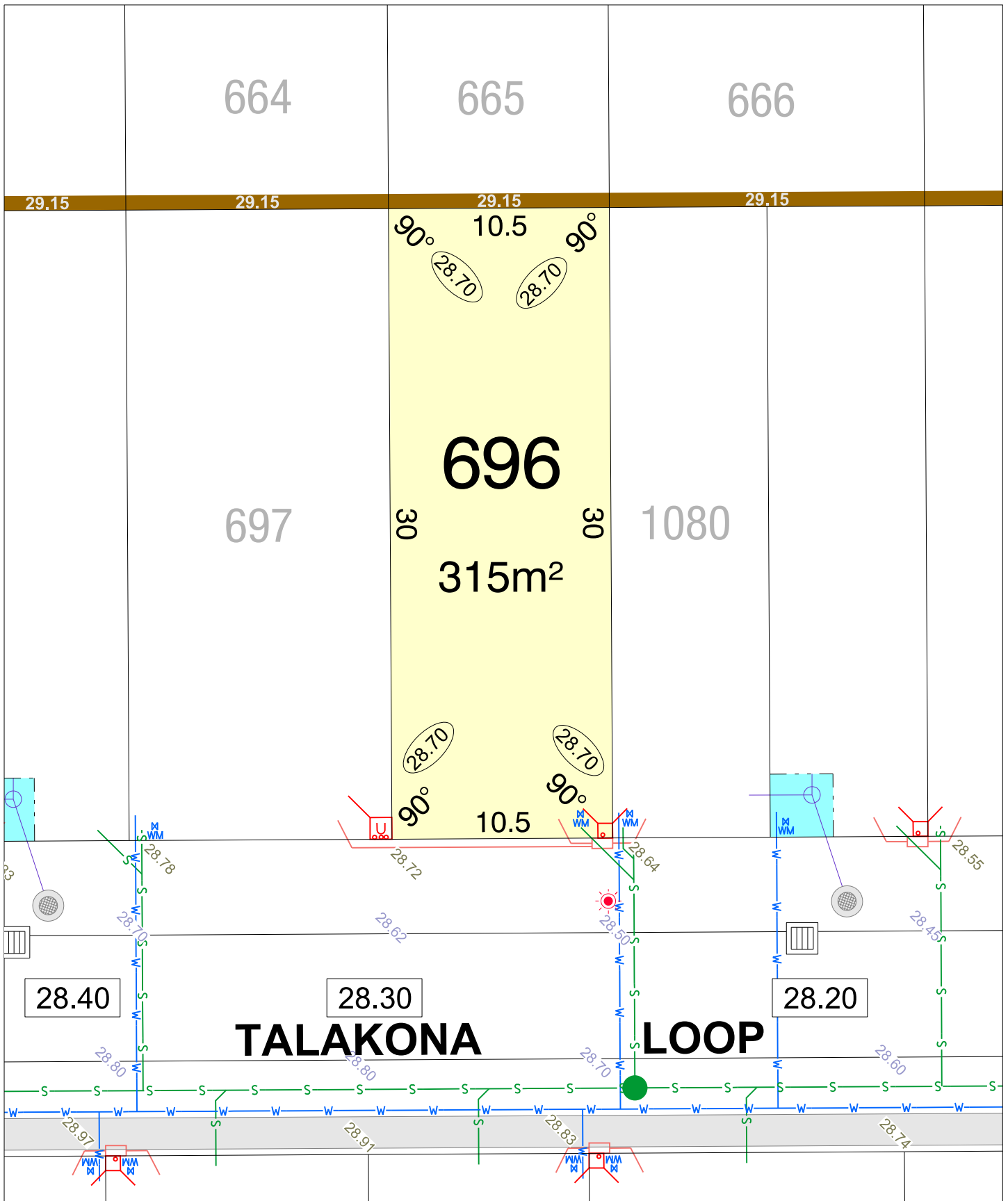


SCALE 1:250

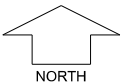
MNG, Ref: 105952lip-025a Date: 27/05/2026
Depicted information subject to approvals and survey.
 All dimensions and areas are subject to survey. The particulars on this brochure are supplied for Information only and shall not be taken as a representation in any respect on the part of the Vendor or its agent. Authorities should be consulted when services are contained within lot boundaries as building restrictions may apply. All retaining walls and associated easements are shown exaggerated for clarity.

LEGEND

- | | | |
|--------------------------------------|---|-------------------------|
| WATER | POWER DOME MINI PILLAR | TOP OF KERB HEIGHT |
| WATER METER | POWER DOME UNIVERSAL PILLAR | SPOT LEVEL |
| WATER HYDRANT | STREETLIGHTS | PAD LEVEL |
| WATER VALVE | TRANSFORMER SITE WITH FIRE COVENANT | ROAD LEVEL |
| DRAINAGE | DESIGNATED GARAGE LOCATION (REFER TO LDP) | OPTICOMM CONNECTION |
| STORMWATER CONNECTION PIT & EASEMENT | PREFERRED GARAGE LOCATION (REFER TO LDP) | RETAINING WALL & HEIGHT |
| SEWER / MANHOLE | PERMEABLE FENCING | BUSHFIRE ATTACK LEVEL |



CLARAVALE STAGE 5B

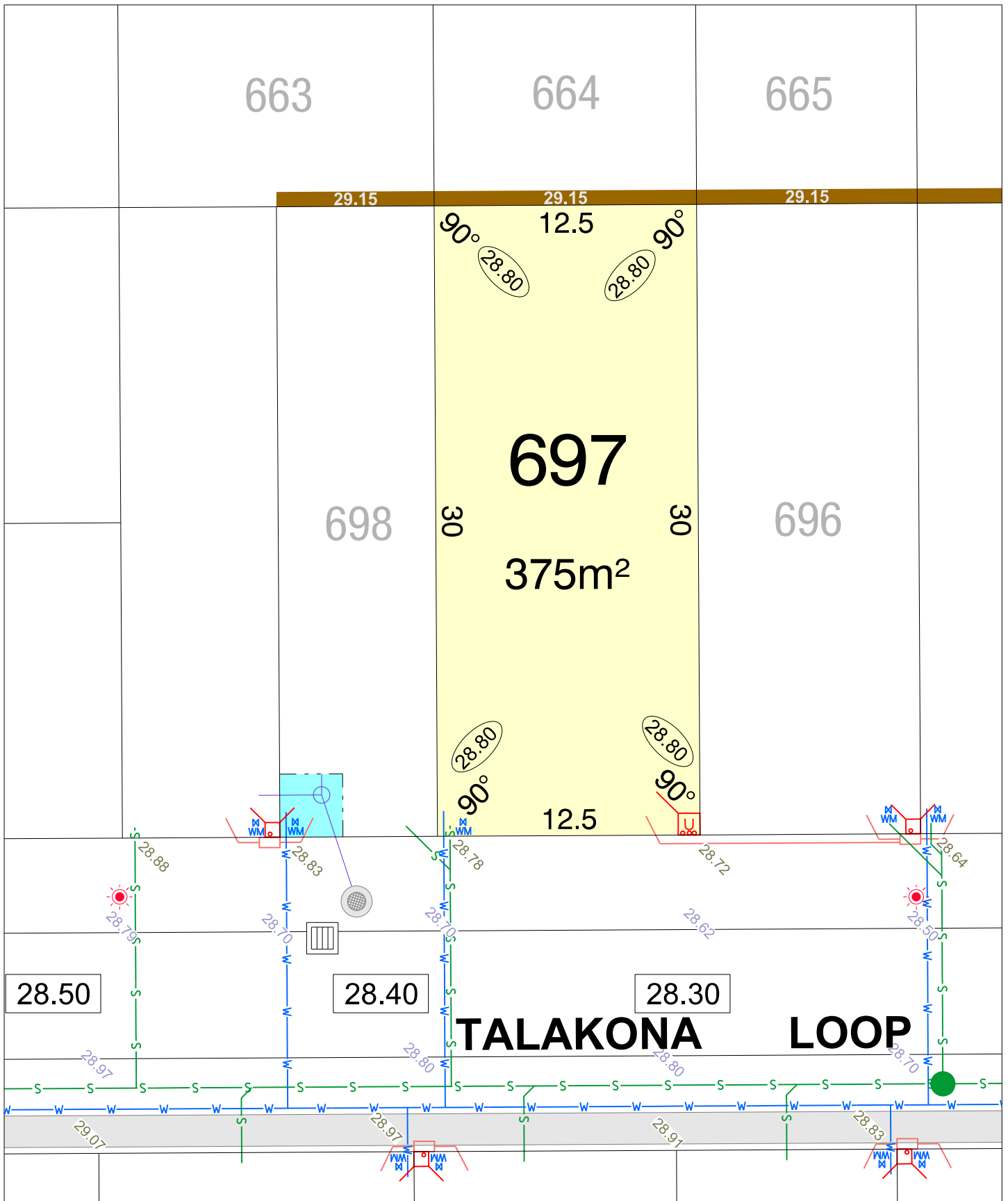


SCALE 1:250

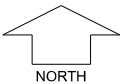
MNG, Ref: 105952lip-025a Date: 27/05/2026
Depicted information subject to approvals and survey.
 All dimensions and areas are subject to survey. The particulars on this brochure are supplied for Information only and shall not be taken as a representation in any respect on the part of the Vendor or its agent. Authorities should be consulted when services are contained within lot boundaries as building restrictions may apply. All retaining walls and associated easements are shown exaggerated for clarity.

LEGEND

- | | | |
|--------------------------------------|---|-------------------------|
| WATER | POWER DOME MINI PILLAR | TOP OF KERB HEIGHT |
| WATER METER | POWER DOME UNIVERSAL PILLAR | SPOT LEVEL |
| WATER HYDRANT | STREETLIGHTS | PAD LEVEL |
| WATER VALVE | TRANSFORMER SITE WITH FIRE COVENANT | ROAD LEVEL |
| DRAINAGE | DESIGNATED GARAGE LOCATION (REFER TO LDP) | OPTICOMM CONNECTION |
| STORMWATER CONNECTION PIT & EASEMENT | PREFERRED GARAGE LOCATION (REFER TO LDP) | RETAINING WALL & HEIGHT |
| SEWER / MANHOLE | BUSHFIRE ATTACK LEVEL | |
| PERMEABLE FENCING | | |



CLARAVALE STAGE 5B




SCALE 1:250

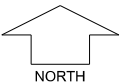
MNG, Ref: 105952lip-025a Date: 27/05/2026
Depicted information subject to approvals and survey.
 All dimensions and areas are subject to survey. The particulars on this brochure are supplied for Information only and shall not be taken as a representation in any respect on the part of the Vendor or its agent. Authorities should be consulted when services are contained within lot boundaries as building restrictions may apply. All retaining walls and associated easements are shown exaggerated for clarity.

LEGEND

- | | | |
|--------------------------------------|---|-------------------------|
| WATER | POWER DOME UNIVERSAL PILLAR | TOP OF KERB HEIGHT |
| WATER METER | POWER DOME MINI PILLAR | SPOT LEVEL |
| WATER HYDRANT | STREETLIGHTS | PAD LEVEL |
| WATER VALVE | TRANSFORMER SITE WITH FIRE COVENANT | ROAD LEVEL |
| DRAINAGE | DESIGNATED GARAGE LOCATION (REFER TO LDP) | OPTICOMM CONNECTION |
| STORMWATER CONNECTION PIT & EASEMENT | PREFERRED GARAGE LOCATION (REFER TO LDP) | RETAINING WALL & HEIGHT |
| SEWER / MANHOLE | BUSHFIRE ATTACK LEVEL | |
| PERMEABLE FENCING | | |



CLARAVALE STAGE 5B

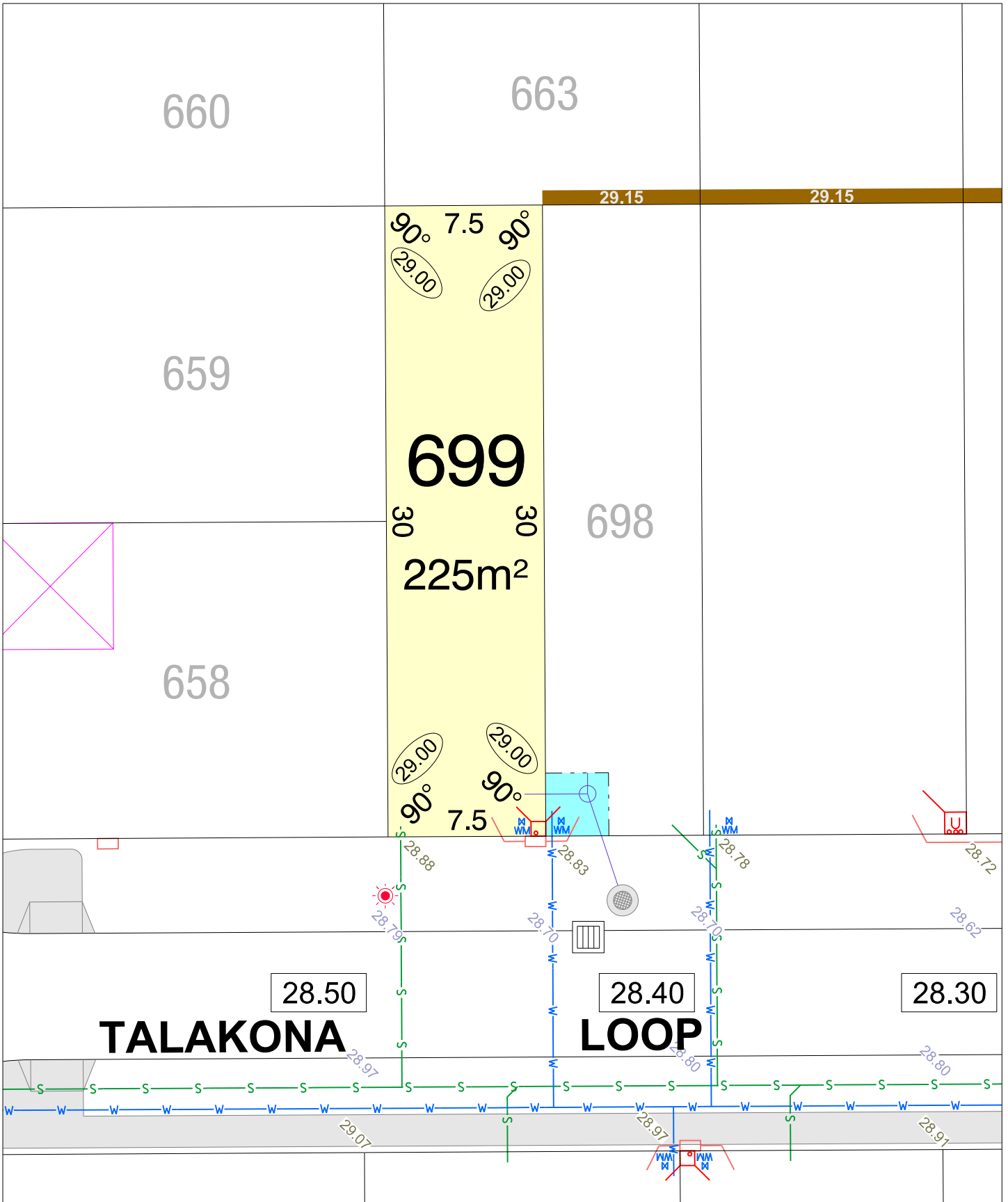


SCALE 1:250

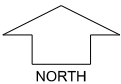
MNG, Ref: 105952lip-025a Date: 27/05/2026
Depicted information subject to approvals and survey.
 All dimensions and areas are subject to survey. The particulars on this brochure are supplied for Information only and shall not be taken as a representation in any respect on the part of the Vendor or its agent. Authorities should be consulted when services are contained within lot boundaries as building restrictions may apply. All retaining walls and associated easements are shown exaggerated for clarity.

LEGEND

- | | | |
|--------------------------------------|---|-------------------------|
| WATER | POWER DOME MINI PILLAR | TOP OF KERB HEIGHT |
| WATER METER | POWER DOME UNIVERSAL PILLAR | SPOT LEVEL |
| WATER HYDRANT | STREETLIGHTS | PAD LEVEL |
| WATER VALVE | TRANSFORMER SITE WITH FIRE COVENANT | ROAD LEVEL |
| DRAINAGE | DESIGNATED GARAGE LOCATION (REFER TO LDP) | OPTICOMM CONNECTION |
| STORMWATER CONNECTION PIT & EASEMENT | PREFERRED GARAGE LOCATION (REFER TO LDP) | RETAINING WALL & HEIGHT |
| SEWER / MANHOLE | PERMEABLE FENCING | BUSHFIRE ATTACK LEVEL |



CLARAVALE STAGE 5B

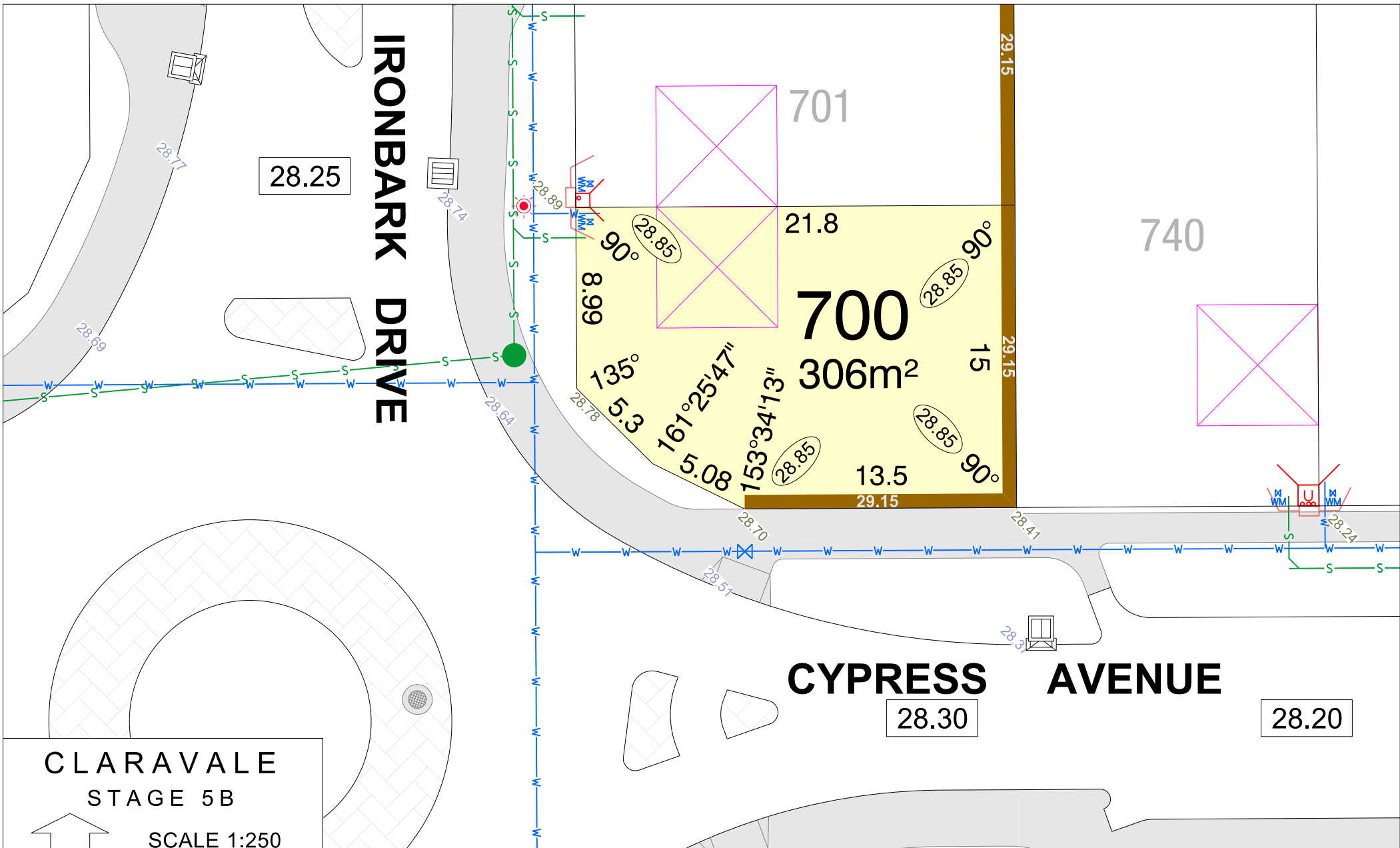


SCALE 1:250

MNG, Ref: 105952lip-025a Date: 27/05/2026
Depicted information subject to approvals and survey.
 All dimensions and areas are subject to survey. The particulars on this brochure are supplied for Information only and shall not be taken as a representation in any respect on the part of the Vendor or its agent. Authorities should be consulted when services are contained within lot boundaries as building restrictions may apply. All retaining walls and associated easements are shown exaggerated for clarity.

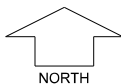
LEGEND

- | | | |
|--------------------------------------|---|--------------------------------|
| WATER | POWER DOME MINI PILLAR | 26.80 TOP OF KERB HEIGHT |
| WATER METER | POWER DOME UNIVERSAL PILLAR | 26.16 SPOT LEVEL |
| WATER HYDRANT | STREETLIGHTS | 26.00 PAD LEVEL |
| WATER VALVE | TRANSFORMER SITE WITH FIRE COVENANT | 25.40 ROAD LEVEL |
| DRAINAGE | DESIGNATED GARAGE LOCATION (REFER TO LDP) | OPTICOMM CONNECTION |
| STORMWATER CONNECTION PIT & EASEMENT | PREFERRED GARAGE LOCATION (REFER TO LDP) | 26.54 RETAINING WALL & HEIGHT |
| SEWER / MANHOLE | PERMEABLE FENCING | BAL 12.5 BUSHFIRE ATTACK LEVEL |



**CLARAVALE
STAGE 5B**

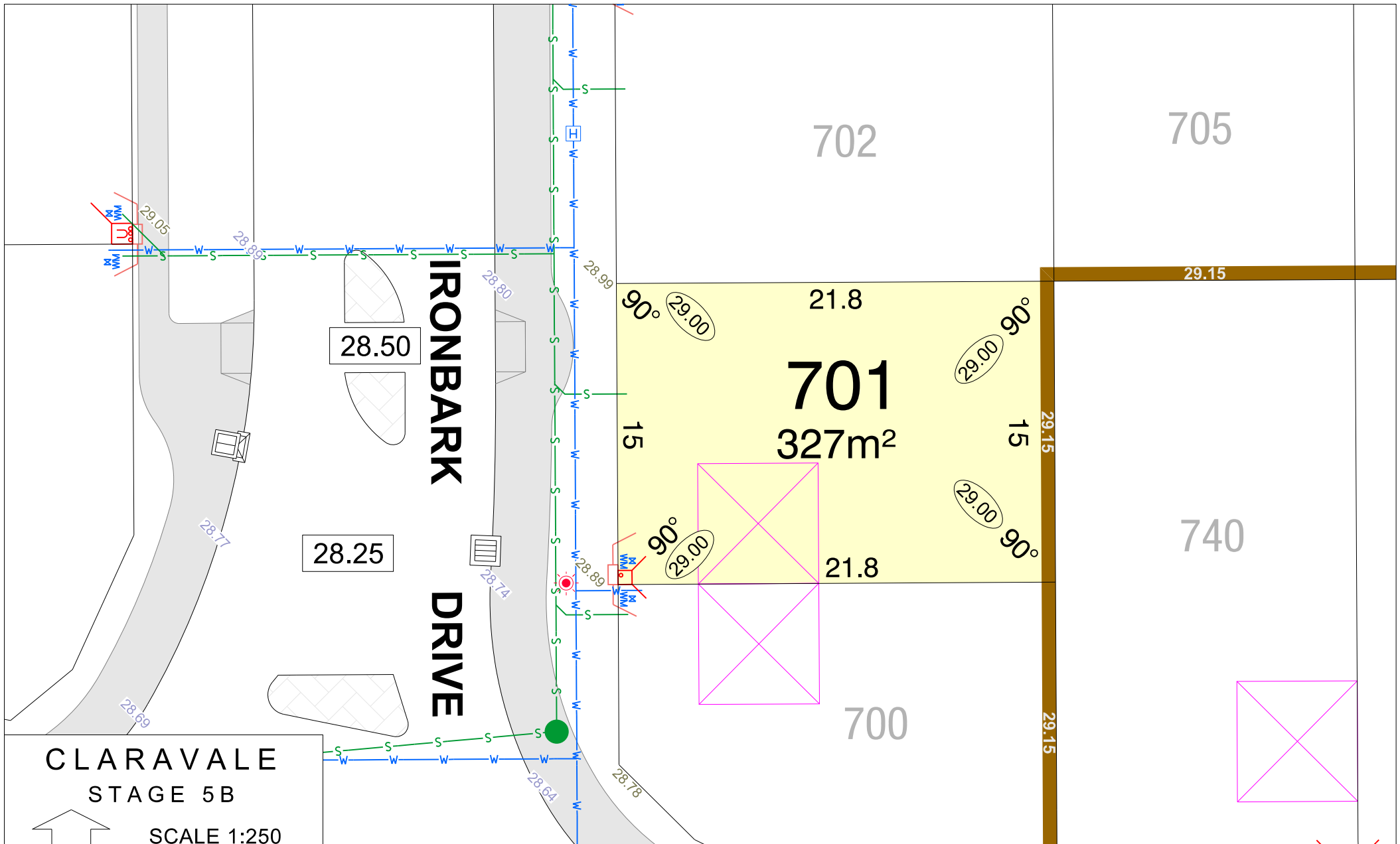
SCALE 1:250



MNG.Ref: 105952lip-025a Date: 27/05/2026
Depicted information subject to approvals and survey.
 All dimensions and areas are subject to survey. The particulars on this brochure are supplied for Information only and shall not be taken as a representation in any respect on the part of the Vendor or its agent. Authorities should be consulted when services are contained within lot boundaries as building restrictions may apply. All retaining walls and associated easements are shown exaggerated for clarity.

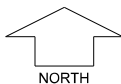
LEGEND

- | | | | | |
|-----------------|--------------------------------------|---------------------------------|--------------------|---|
| WATER | DRAINAGE | POWER DOME MINI PILLAR | TOP OF KERB HEIGHT | OPTICOMM CONNECTION |
| WATER METER | STORMWATER CONNECTION PIT & EASEMENT | POWER DOME UNIVERSAL PILLAR | PAD LEVEL | DESIGNATED GARAGE LOCATION (REFER TO LDP) |
| WATER HYDRANT | RETAINING WALL & HEIGHT | STREETLIGHTS | ROAD LEVEL | PREFERRED GARAGE LOCATION (REFER TO LDP) |
| WATER VALVE | PERMEABLE FENCING | BUSHFIRE ATTACK LEVELS BAL 12.5 | TRANSFORMER SITE | |
| SEWER / MANHOLE | | | | |



CLARAVALE STAGE 5B

SCALE 1:250



MNG.Ref: 105952lip-025a Date: 27/05/2026

Depicted information subject to approvals and survey.
All dimensions and areas are subject to survey. The particulars on this brochure are supplied for Information only and shall not be taken as a representation in any respect on the part of the Vendor or its agent. Authorities should be consulted when services are contained within lot boundaries as building restrictions may apply. All retaining walls and associated easements are shown exaggerated for clarity.

LEGEND

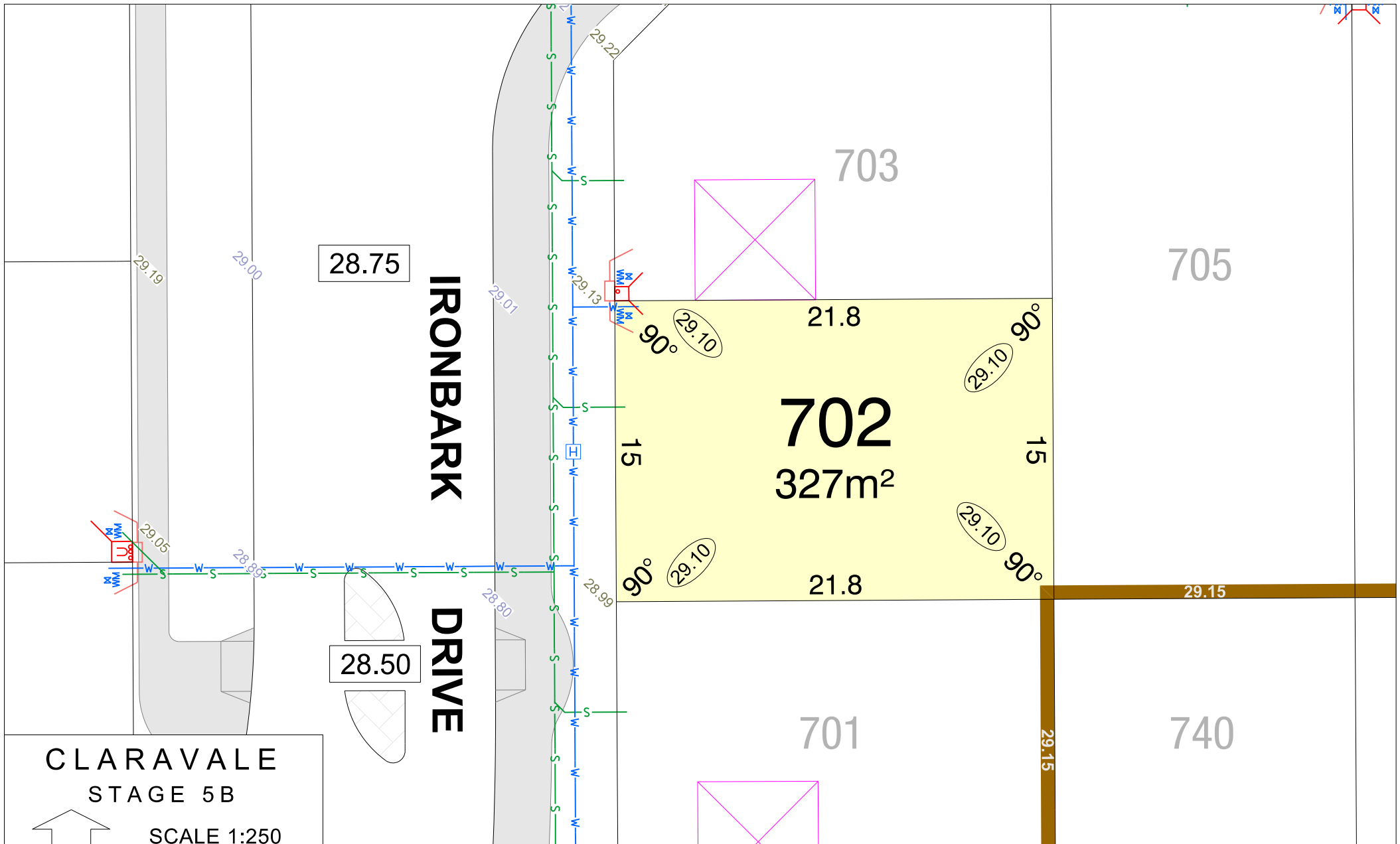
- WATER
- WATER METER
- WATER HYDRANT
- WATER VALVE
- SEWER / MANHOLE

- DRAINAGE
- STORMWATER CONNECTION PIT & EASEMENT
- RETAINING WALL & HEIGHT
- PERMEABLE FENCING

- POWER DOME MINI PILLAR
- POWER DOME UNIVERSAL PILLAR
- STREETLIGHTS
- BUSHFIRE ATTACK LEVELS BAL 12.5

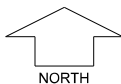
- TOP OF KERB HEIGHT
- SPOT LEVEL
- PAD LEVEL
- ROAD LEVEL
- TRANSFORMER SITE

- OPTICOMM CONNECTION
- DESIGNATED GARAGE LOCATION (REFER TO LDP)
- PREFERRED GARAGE LOCATION (REFER TO LDP)



CLARAVALE STAGE 5B

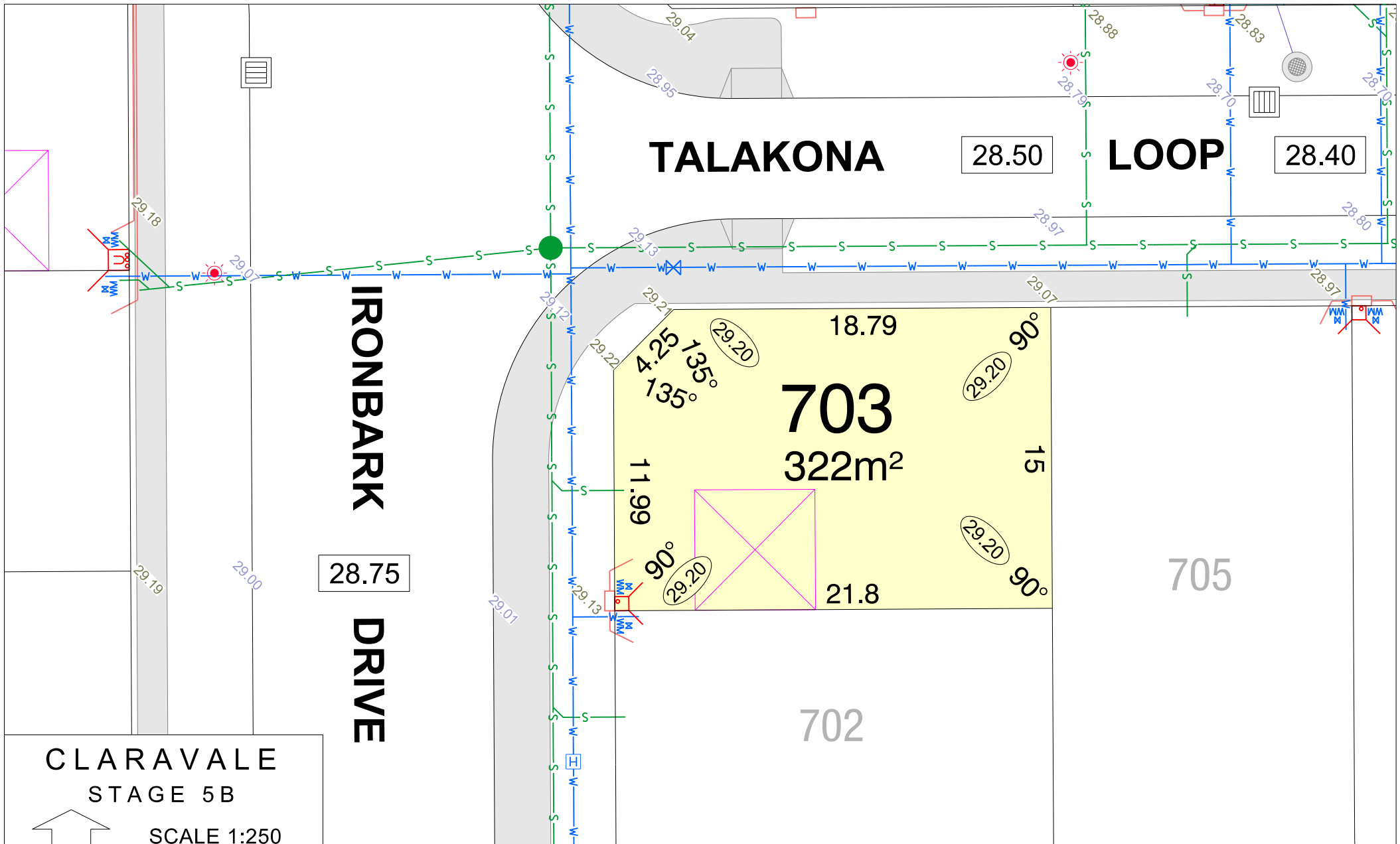
SCALE 1:250



MNG.Ref: 105952lip-025a Date: 27/05/2026
Depicted information subject to approvals and survey.
 All dimensions and areas are subject to survey. The particulars on this brochure are supplied for Information only and shall not be taken as a representation in any respect on the part of the Vendor or its agent. Authorities should be consulted when services are contained within lot boundaries as building restrictions may apply. All retaining walls and associated easements are shown exaggerated for clarity.

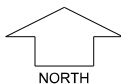
LEGEND

- | | | | | |
|-----------------|--------------------------------------|------------------------------------|--------------------|---|
| WATER | DRAINAGE | POWER DOME MINI PILLAR | TOP OF KERB HEIGHT | OPTICOMM CONNECTION |
| WATER METER | STORMWATER CONNECTION PIT & EASEMENT | POWER DOME UNIVERSAL PILLAR | SPOT LEVEL | DESIGNATED GARAGE LOCATION (REFER TO LDP) |
| WATER HYDRANT | 26.54 RETAINING WALL & HEIGHT | STREETLIGHTS | PAD LEVEL | PREFERRED GARAGE LOCATION (REFER TO LDP) |
| WATER VALVE | PERMEABLE FENCING | BUSHFIRE ATTACK LEVELS
BAL 12.5 | ROAD LEVEL | |
| SEWER / MANHOLE | | | TRANSFORMER SITE | |



**CLARAVALE
STAGE 5B**

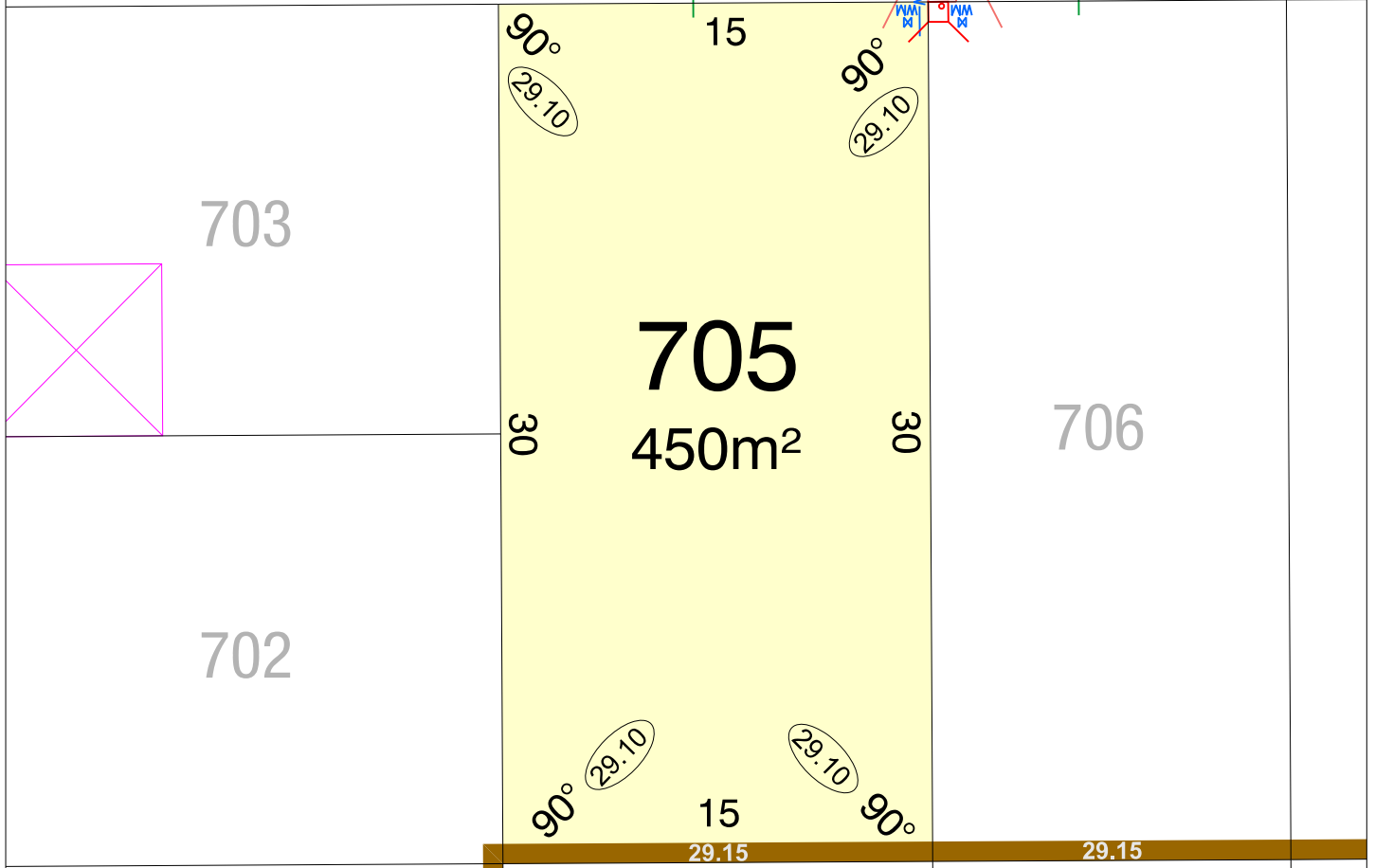
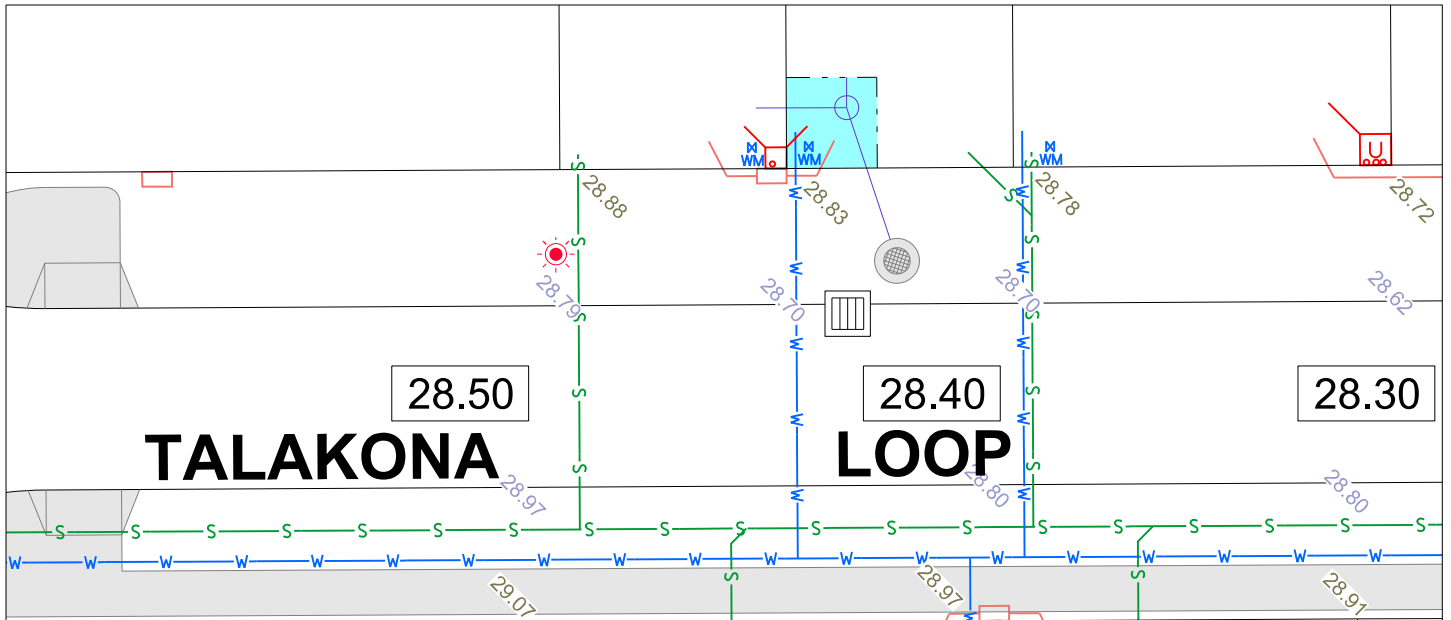
SCALE 1:250



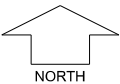
MNG.Ref: 105952lip-025a Date: 27/05/2026
Depicted information subject to approvals and survey.
 All dimensions and areas are subject to survey. The particulars on this brochure are supplied for Information only and shall not be taken as a representation in any respect on the part of the Vendor or its agent. Authorities should be consulted when services are contained within lot boundaries as building restrictions may apply. All retaining walls and associated easements are shown exaggerated for clarity.

LEGEND

- | | | | | |
|-----------------|--------------------------------------|---------------------------------|--------------------|---|
| WATER | DRAINAGE | POWER DOME MINI PILLAR | TOP OF KERB HEIGHT | OPTICOMM CONNECTION |
| WATER METER | STORMWATER CONNECTION PIT & EASEMENT | POWER DOME UNIVERSAL PILLAR | SPOT LEVEL | DESIGNATED GARAGE LOCATION (REFER TO LDP) |
| WATER HYDRANT | RETAINING WALL & HEIGHT | STREETLIGHTS | PAD LEVEL | PREFERRED GARAGE LOCATION (REFER TO LDP) |
| WATER VALVE | PERMEABLE FENCING | BUSHFIRE ATTACK LEVELS BAL 12.5 | ROAD LEVEL | TRANSFORMER SITE |
| SEWER / MANHOLE | | | | |



CLARAVALE STAGE 5B

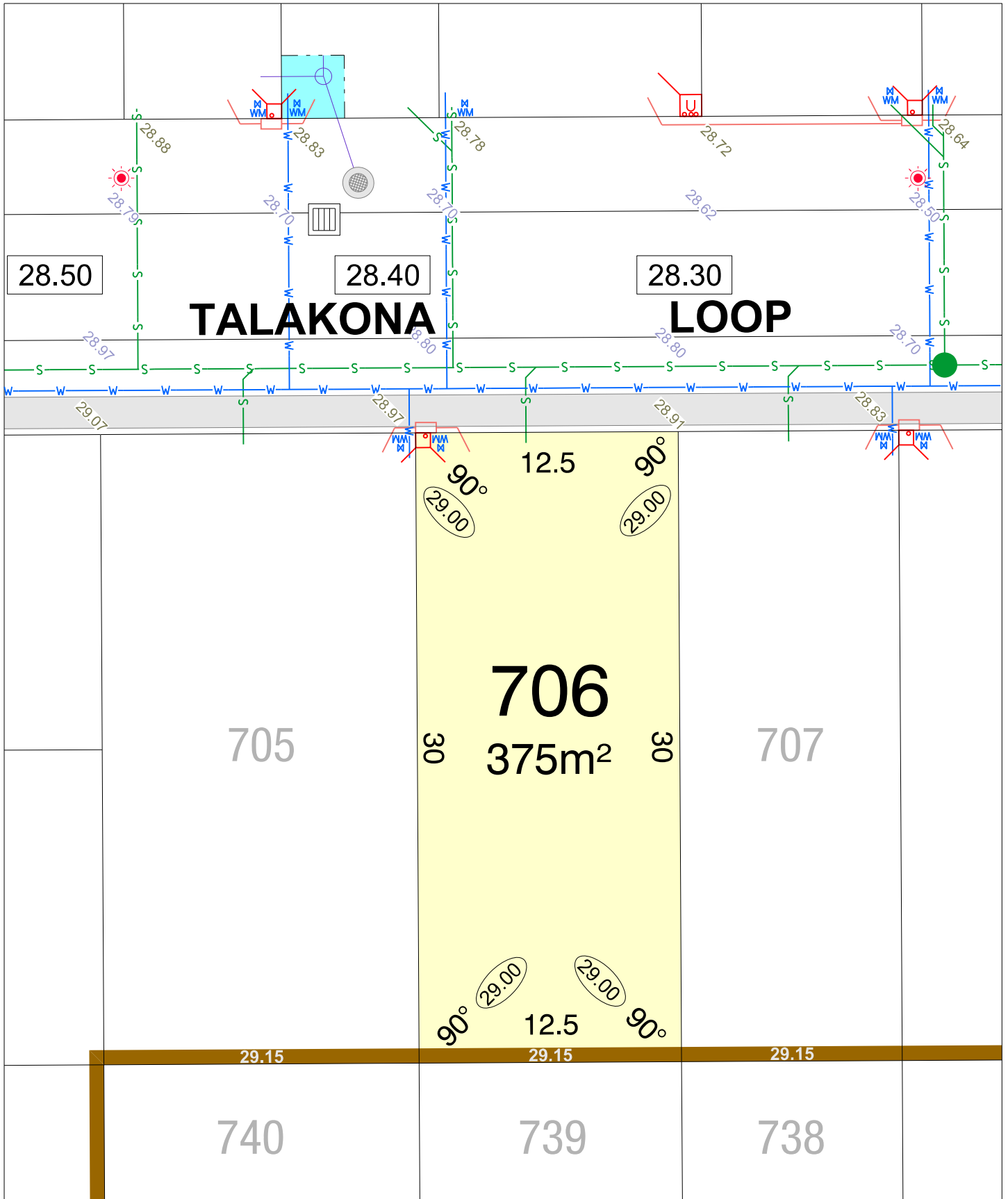


SCALE 1:250

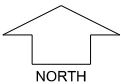
MNG, Ref: 105952lip-025a Date: 27/05/2026
Depicted information subject to approvals and survey.
 All dimensions and areas are subject to survey. The particulars on this brochure are supplied for Information only and shall not be taken as a representation in any respect on the part of the Vendor or its agent. Authorities should be consulted when services are contained within lot boundaries as building restrictions may apply. All retaining walls and associated easements are shown exaggerated for clarity.

LEGEND

- | | | |
|--------------------------------------|---|-------------------------|
| WATER | POWER DOME MINI PILLAR | TOP OF KERB HEIGHT |
| WATER METER | POWER DOME UNIVERSAL PILLAR | SPOT LEVEL |
| WATER HYDRANT | STREETLIGHTS | PAD LEVEL |
| WATER VALVE | TRANSFORMER SITE WITH FIRE COVENANT | ROAD LEVEL |
| DRAINAGE | DESIGNATED GARAGE LOCATION (REFER TO LDP) | OPTICOMM CONNECTION |
| STORMWATER CONNECTION PIT & EASEMENT | PREFERRED GARAGE LOCATION (REFER TO LDP) | RETAINING WALL & HEIGHT |
| SEWER / MANHOLE | PERMEABLE FENCING | BUSHFIRE ATTACK LEVEL |



CLARAVALE STAGE 5B

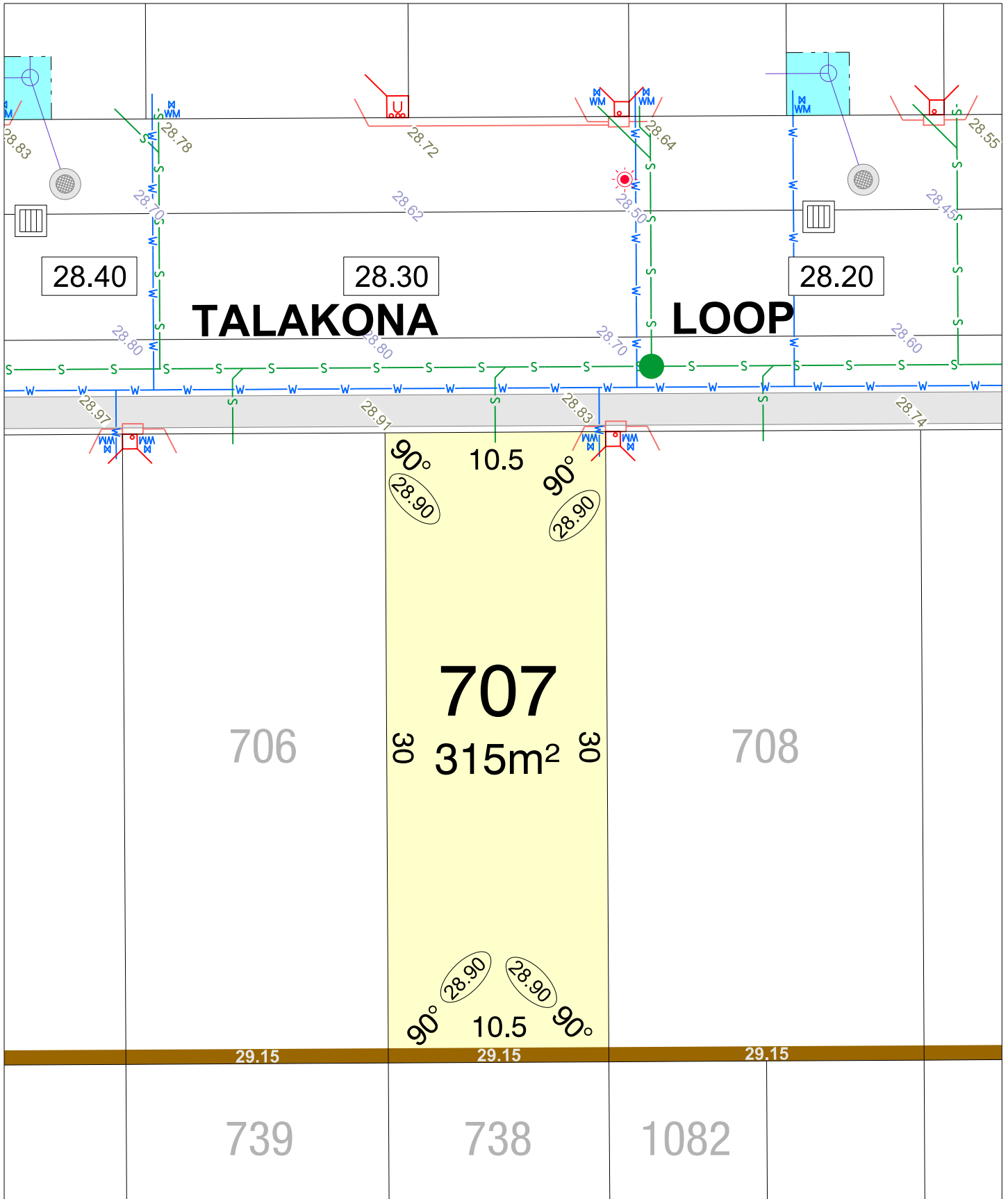


SCALE 1:250

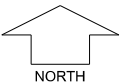
MNG, Ref: 105952lip-025a Date: 27/05/2026
Depicted information subject to approvals and survey.
 All dimensions and areas are subject to survey. The particulars on this brochure are supplied for Information only and shall not be taken as a representation in any respect on the part of the Vendor or its agent. Authorities should be consulted when services are contained within lot boundaries as building restrictions may apply. All retaining walls and associated easements are shown exaggerated for clarity.

LEGEND

- | | | |
|--------------------------------------|---|-------------------------|
| WATER | POWER DOME MINI PILLAR | TOP OF KERB HEIGHT |
| WATER METER | POWER DOME UNIVERSAL PILLAR | SPOT LEVEL |
| WATER HYDRANT | STREETLIGHTS | PAD LEVEL |
| WATER VALVE | TRANSFORMER SITE WITH FIRE COVENANT | ROAD LEVEL |
| DRAINAGE | DESIGNATED GARAGE LOCATION (REFER TO LDP) | OPTICOMM CONNECTION |
| STORMWATER CONNECTION PIT & EASEMENT | PREFERRED GARAGE LOCATION (REFER TO LDP) | RETAINING WALL & HEIGHT |
| SEWER / MANHOLE | PERMEABLE FENCING | BUSHFIRE ATTACK LEVEL |



CLARAVALE STAGE 5B

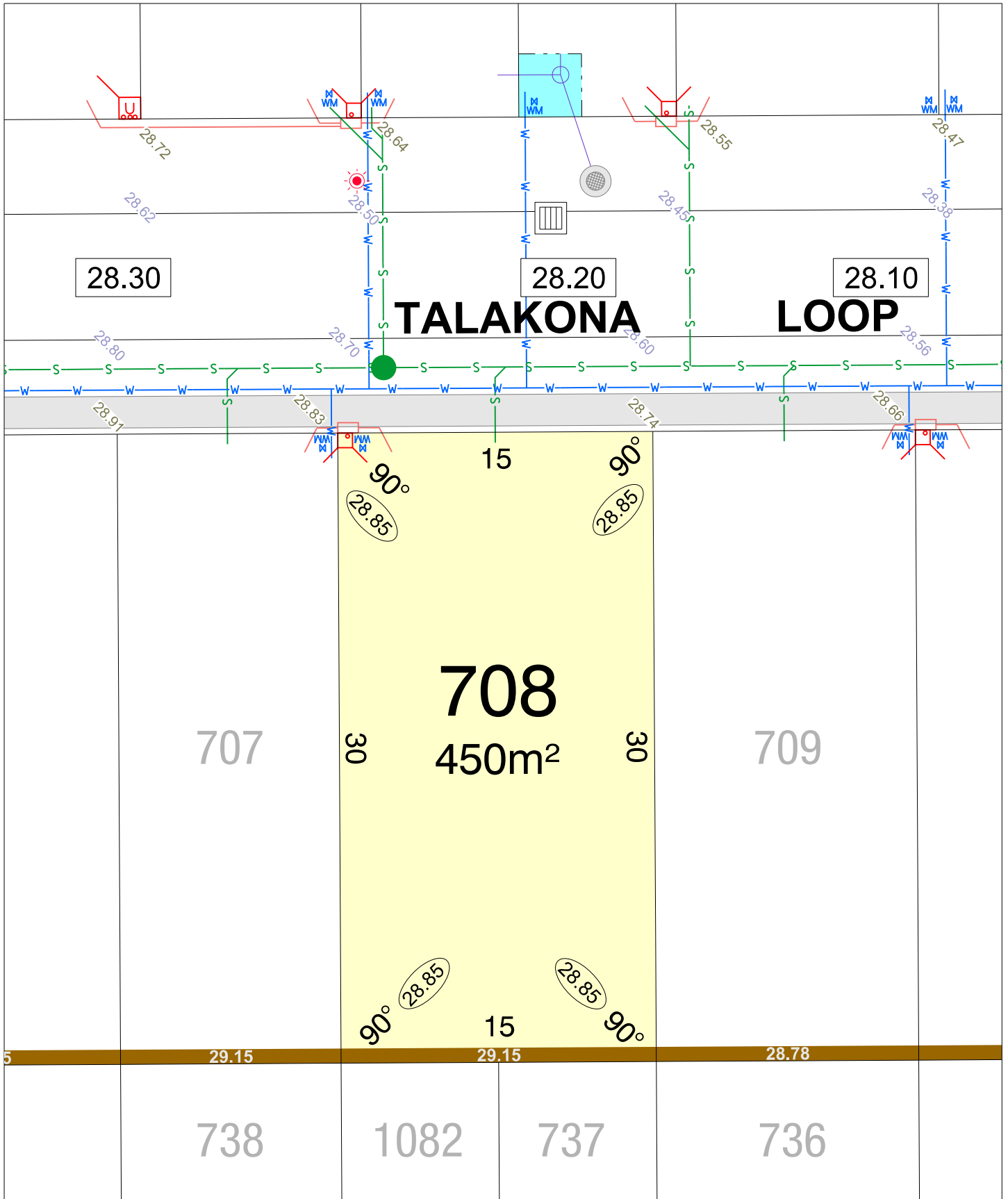


SCALE 1:250

MNG, Ref: 105952lip-025a Date: 27/05/2026
Depicted information subject to approvals and survey.
 All dimensions and areas are subject to survey. The particulars on this brochure are supplied for Information only and shall not be taken as a representation in any respect on the part of the Vendor or its agent. Authorities should be consulted when services are contained within lot boundaries as building restrictions may apply. All retaining walls and associated easements are shown exaggerated for clarity.

LEGEND

- | | | |
|--------------------------------------|---|-------------------------|
| WATER | POWER DOME MINI PILLAR | TOP OF KERB HEIGHT |
| WATER METER | POWER DOME UNIVERSAL PILLAR | SPOT LEVEL |
| WATER HYDRANT | STREETLIGHTS | PAD LEVEL |
| WATER VALVE | TRANSFORMER SITE WITH FIRE COVENANT | ROAD LEVEL |
| DRAINAGE | DESIGNATED GARAGE LOCATION (REFER TO LDP) | OPTICOMM CONNECTION |
| STORMWATER CONNECTION PIT & EASEMENT | PREFERRED GARAGE LOCATION (REFER TO LDP) | RETAINING WALL & HEIGHT |
| SEWER / MANHOLE | BUSHFIRE ATTACK LEVEL | |
| PERMEABLE FENCING | | |



28.30

28.20

28.10

TALAKONA LOOP

708
450m²

707

709

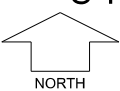
738

1082

737

736

CLARAVALE STAGE 5B

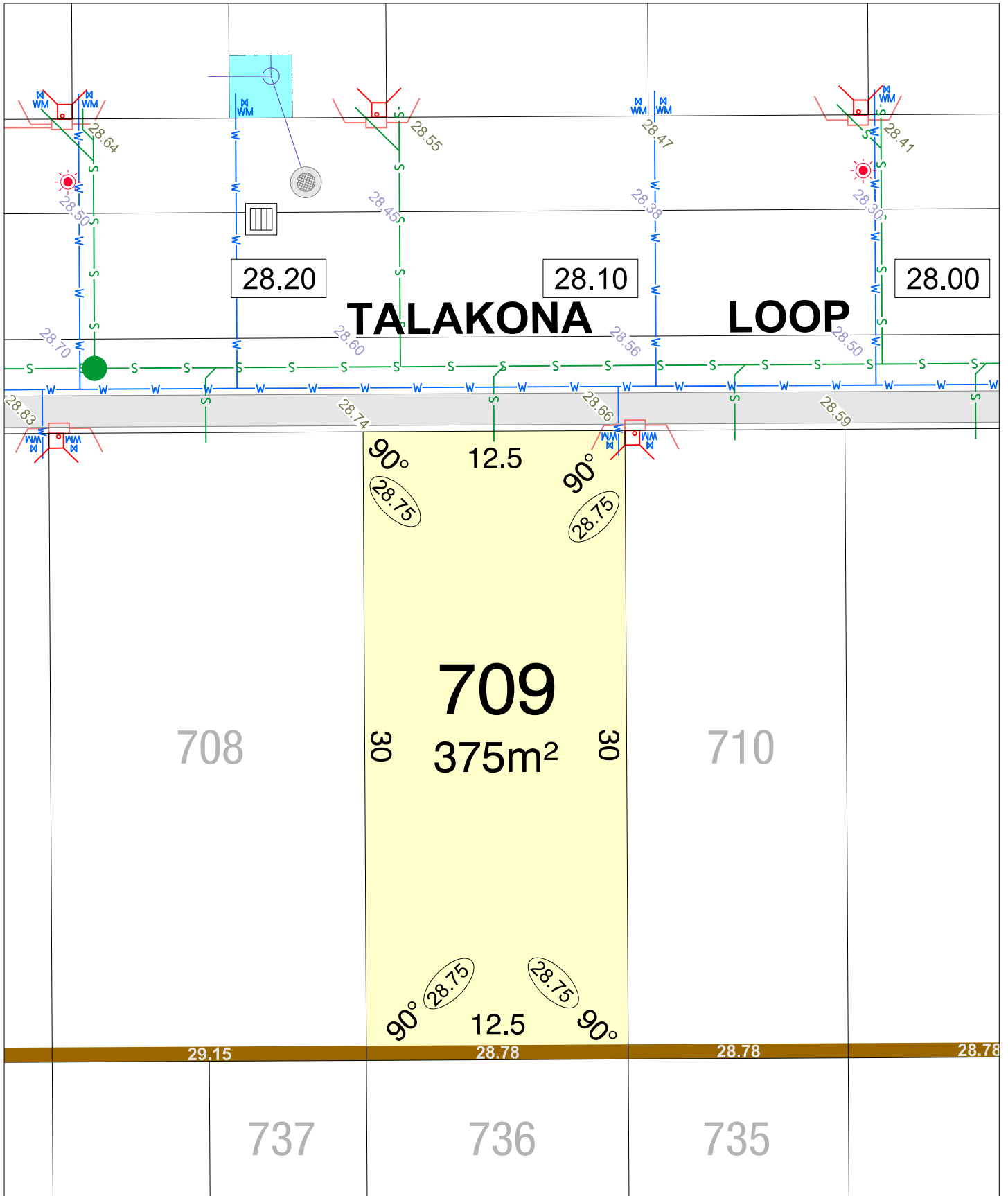


SCALE 1:250

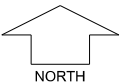
MNG. Ref: 105952lip-025a Date: 27/05/2026
 Depicted information subject to approvals and survey.
 All dimensions and areas are subject to survey. The particulars on this brochure are supplied for Information only and shall not be taken as a representation in any respect on the part of the Vendor or its agent. Authorities should be consulted when services are contained within lot boundaries as building restrictions may apply. All retaining walls and associated easements are shown exaggerated for clarity.

LEGEND

- | | | | | | |
|--|--------------------------------------|--|---|--|--------------------------|
| | WATER | | POWER DOME MINI PILLAR | | 26.80 TOP OF KERB HEIGHT |
| | WATER METER | | POWER DOME UNIVERSAL PILLAR | | 26.16 SPOT LEVEL |
| | WATER HYDRANT | | STREETLIGHTS | | 28.85 PAD LEVEL |
| | WATER VALVE | | TRANSFORMER SITE WITH FIRE COVENANT | | 25.40 ROAD LEVEL |
| | DRAINAGE | | DESIGNATED GARAGE LOCATION (REFER TO LDP) | | RETAINING WALL & HEIGHT |
| | STORMWATER CONNECTION PIT & EASEMENT | | PREFERRED GARAGE LOCATION (REFER TO LDP) | | BUSHFIRE ATTACK LEVEL |
| | SEWER / MANHOLE | | | | |
| | PERMEABLE FENCING | | | | |



**CLARAVALE
STAGE 5B**

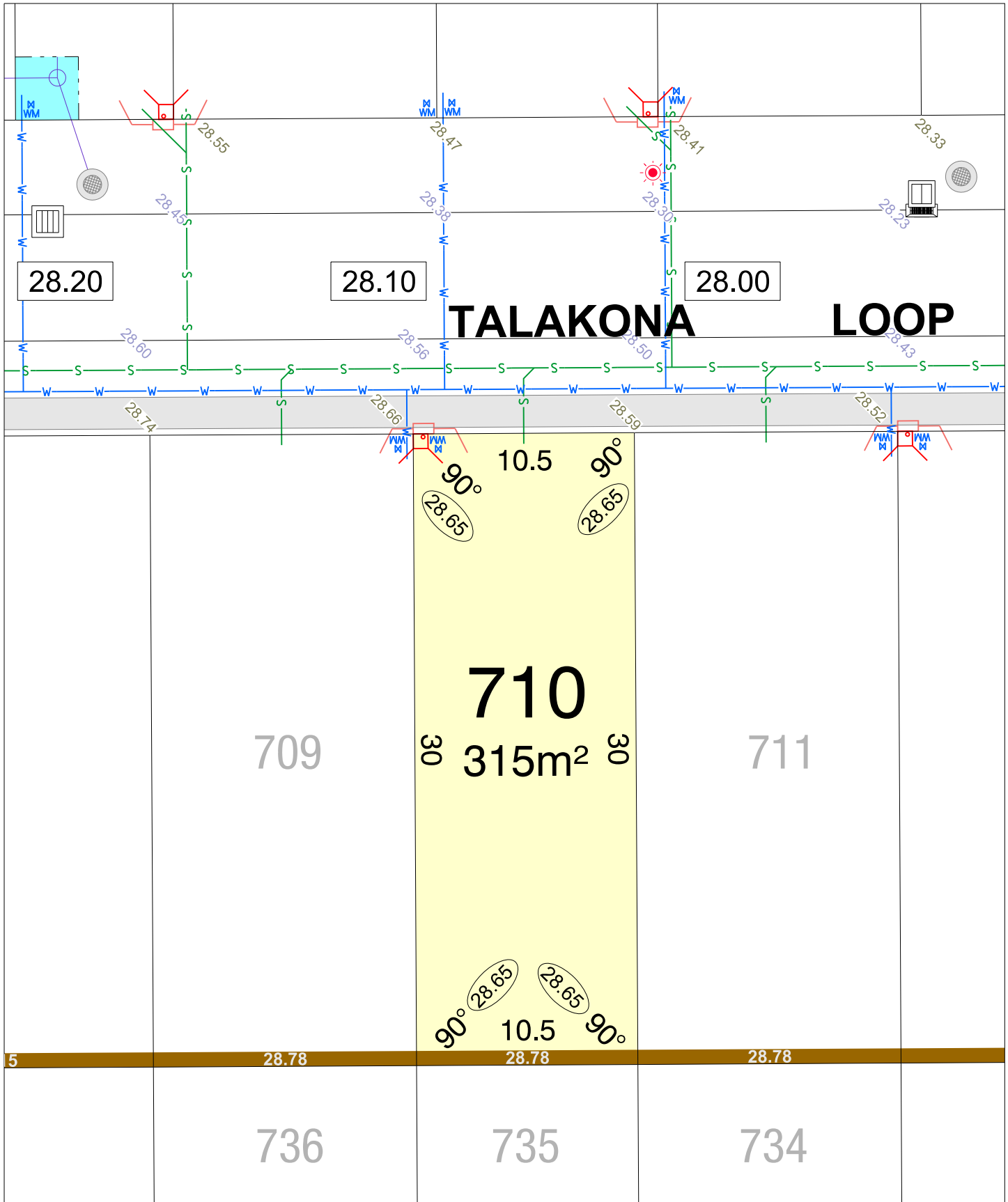


SCALE 1:250

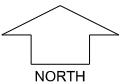
MNG, Ref: 105952lip-025a Date: 27/05/2026
 Depicted information subject to approvals and survey.
 All dimensions and areas are subject to survey. The particulars on this brochure are supplied for Information only and shall not be taken as a representation in any respect on the part of the Vendor or its agent. Authorities should be consulted when services are contained within lot boundaries as building restrictions may apply. All retaining walls and associated easements are shown exaggerated for clarity.

LEGEND

- | | | |
|--------------------------------------|---|--------------------------------|
| WATER | POWER DOME MINI PILLAR | 26.80 TOP OF KERB HEIGHT |
| WATER METER | POWER DOME UNIVERSAL PILLAR | 26.16 SPOT LEVEL |
| WATER HYDRANT | STREETLIGHTS | 26.84 PAD LEVEL |
| WATER VALVE | TRANSFORMER SITE WITH FIRE COVENANT | 25.40 ROAD LEVEL |
| DRAINAGE | DESIGNATED GARAGE LOCATION (REFER TO LDP) | OPTICOMM CONNECTION |
| STORMWATER CONNECTION PIT & EASEMENT | PREFERRED GARAGE LOCATION (REFER TO LDP) | 26.54 RETAINING WALL & HEIGHT |
| SEWER / MANHOLE | | BAL 12.5 BUSHFIRE ATTACK LEVEL |
| PERMEABLE FENCING | | |



CLARAVALE STAGE 5B

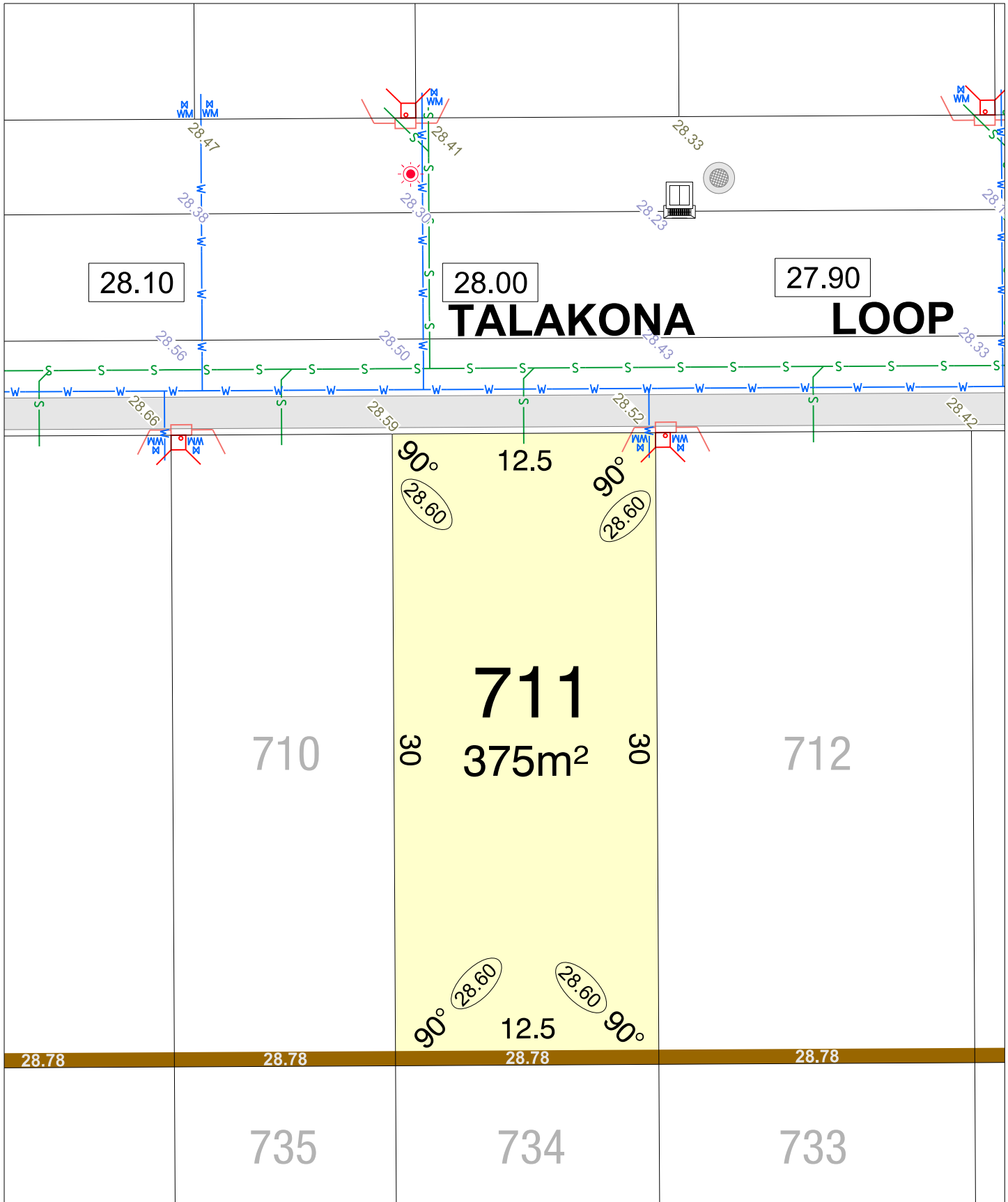


SCALE 1:250

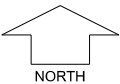
MNG, Ref: 105952lip-025a Date: 27/05/2026
Depicted information subject to approvals and survey.
 All dimensions and areas are subject to survey. The particulars on this brochure are supplied for Information only and shall not be taken as a representation in any respect on the part of the Vendor or its agent. Authorities should be consulted when services are contained within lot boundaries as building restrictions may apply. All retaining walls and associated easements are shown exaggerated for clarity.

LEGEND

- | | | |
|--------------------------------------|---|-------------------------|
| WATER | POWER DOME MINI PILLAR | TOP OF KERB HEIGHT |
| WATER METER | POWER DOME UNIVERSAL PILLAR | SPOT LEVEL |
| WATER HYDRANT | STREETLIGHTS | PAD LEVEL |
| WATER VALVE | TRANSFORMER SITE WITH FIRE COVENANT | ROAD LEVEL |
| DRAINAGE | DESIGNATED GARAGE LOCATION (REFER TO LDP) | OPTICOMM CONNECTION |
| STORMWATER CONNECTION PIT & EASEMENT | PREFERRED GARAGE LOCATION (REFER TO LDP) | RETAINING WALL & HEIGHT |
| SEWER / MANHOLE | BUSHFIRE ATTACK LEVEL | |
| PERMEABLE FENCING | | |



CLARAVALE STAGE 5B

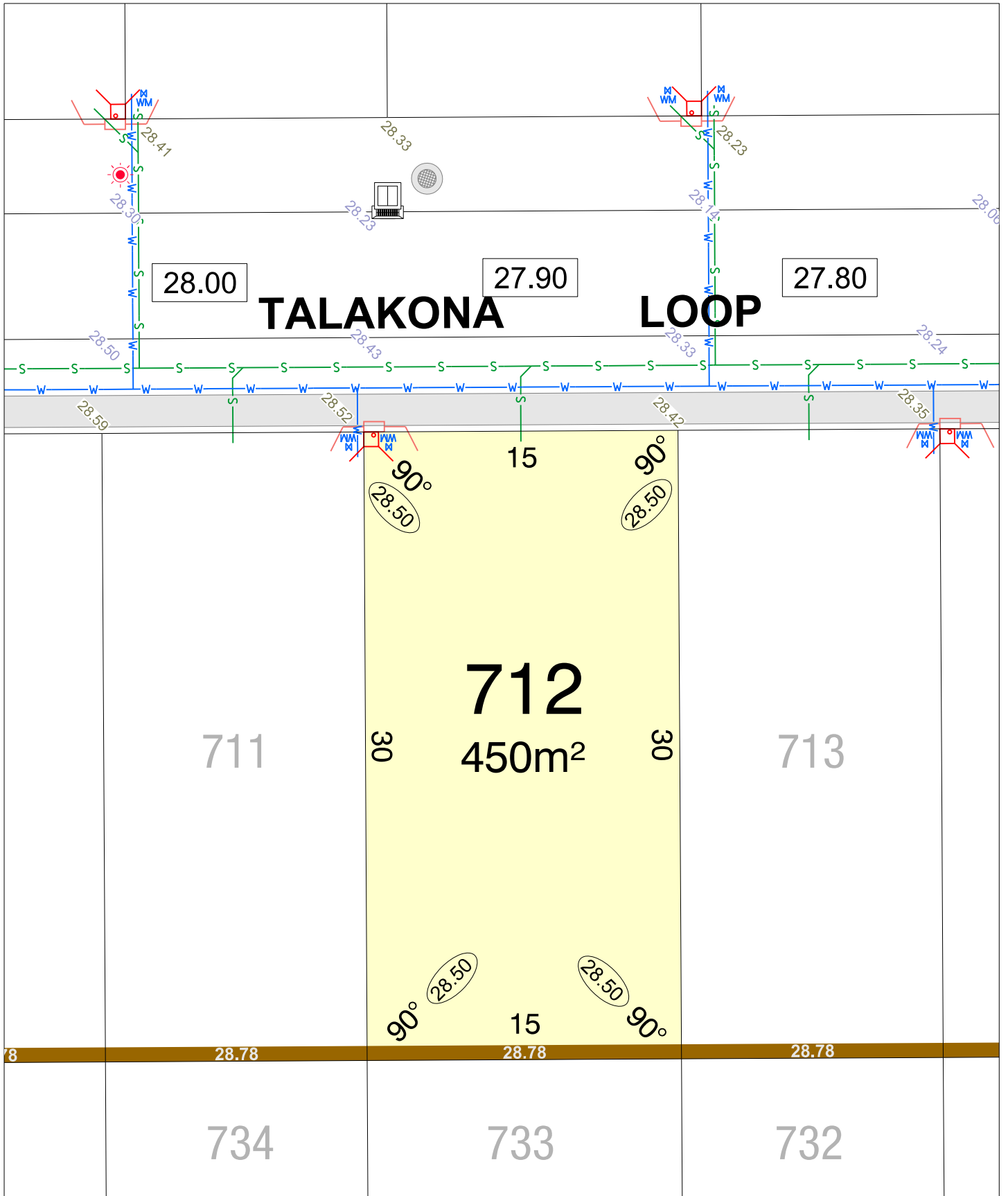


SCALE 1:250

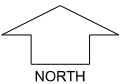
MNG. Ref: 105952lip-025a Date: 27/05/2026
Depicted information subject to approvals and survey.
 All dimensions and areas are subject to survey. The particulars on this brochure are supplied for Information only and shall not be taken as a representation in any respect on the part of the Vendor or its agent. Authorities should be consulted when services are contained within lot boundaries as building restrictions may apply. All retaining walls and associated easements are shown exaggerated for clarity.

LEGEND

- | | | |
|--------------------------------------|---|-------------------------|
| WATER | POWER DOME MINI PILLAR | TOP OF KERB HEIGHT |
| WATER METER | POWER DOME UNIVERSAL PILLAR | SPOT LEVEL |
| WATER HYDRANT | STREETLIGHTS | PAD LEVEL |
| WATER VALVE | TRANSFORMER SITE WITH FIRE COVENANT | ROAD LEVEL |
| DRAINAGE | DESIGNATED GARAGE LOCATION (REFER TO LDP) | OPTICOMM CONNECTION |
| STORMWATER CONNECTION PIT & EASEMENT | PREFERRED GARAGE LOCATION (REFER TO LDP) | RETAINING WALL & HEIGHT |
| SEWER / MANHOLE | | BUSHFIRE ATTACK LEVEL |
| PERMEABLE FENCING | | |



CLARAVALE STAGE 5B

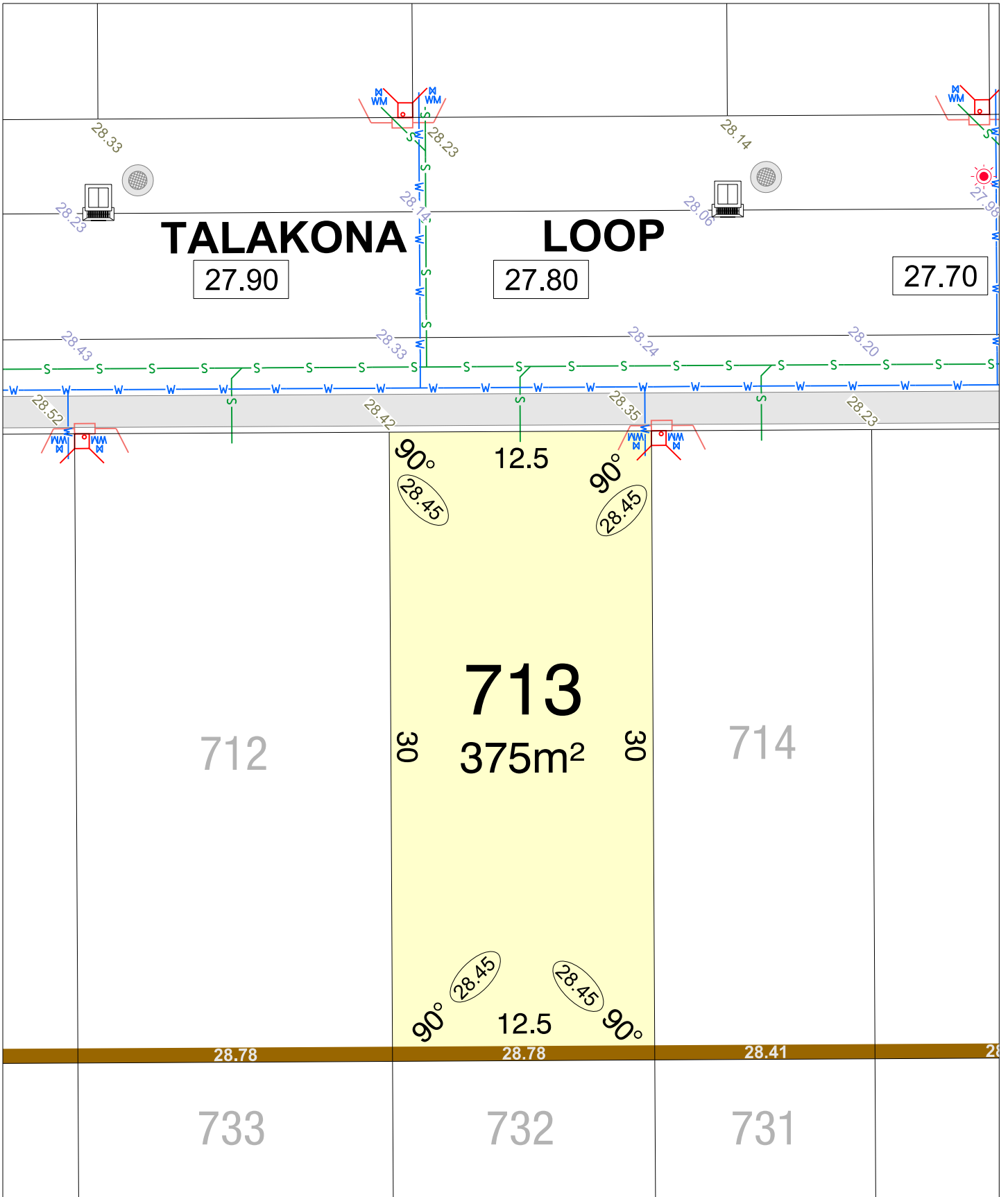


SCALE 1:250

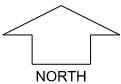
MNG. Ref: 105952lip-025a Date: 27/05/2026
Depicted information subject to approvals and survey.
 All dimensions and areas are subject to survey. The particulars on this brochure are supplied for Information only and shall not be taken as a representation in any respect on the part of the Vendor or its agent. Authorities should be consulted when services are contained within lot boundaries as building restrictions may apply. All retaining walls and associated easements are shown exaggerated for clarity.

LEGEND

- | | | |
|--------------------------------------|---|--------------------------------|
| WATER | POWER DOME MINI PILLAR | 26.80 TOP OF KERB HEIGHT |
| WATER METER | POWER DOME UNIVERSAL PILLAR | 26.16 SPOT LEVEL |
| WATER HYDRANT | STREETLIGHTS | 26.50 PAD LEVEL |
| WATER VALVE | TRANSFORMER SITE WITH FIRE COVENANT | 25.40 ROAD LEVEL |
| DRAINAGE | DESIGNATED GARAGE LOCATION (REFER TO LDP) | 26.54 RETAINING WALL & HEIGHT |
| STORMWATER CONNECTION PIT & EASEMENT | PREFERRED GARAGE LOCATION (REFER TO LDP) | BAL 12.5 BUSHFIRE ATTACK LEVEL |
| SEWER / MANHOLE | | |
| PERMEABLE FENCING | | |



CLARAVALE STAGE 5B

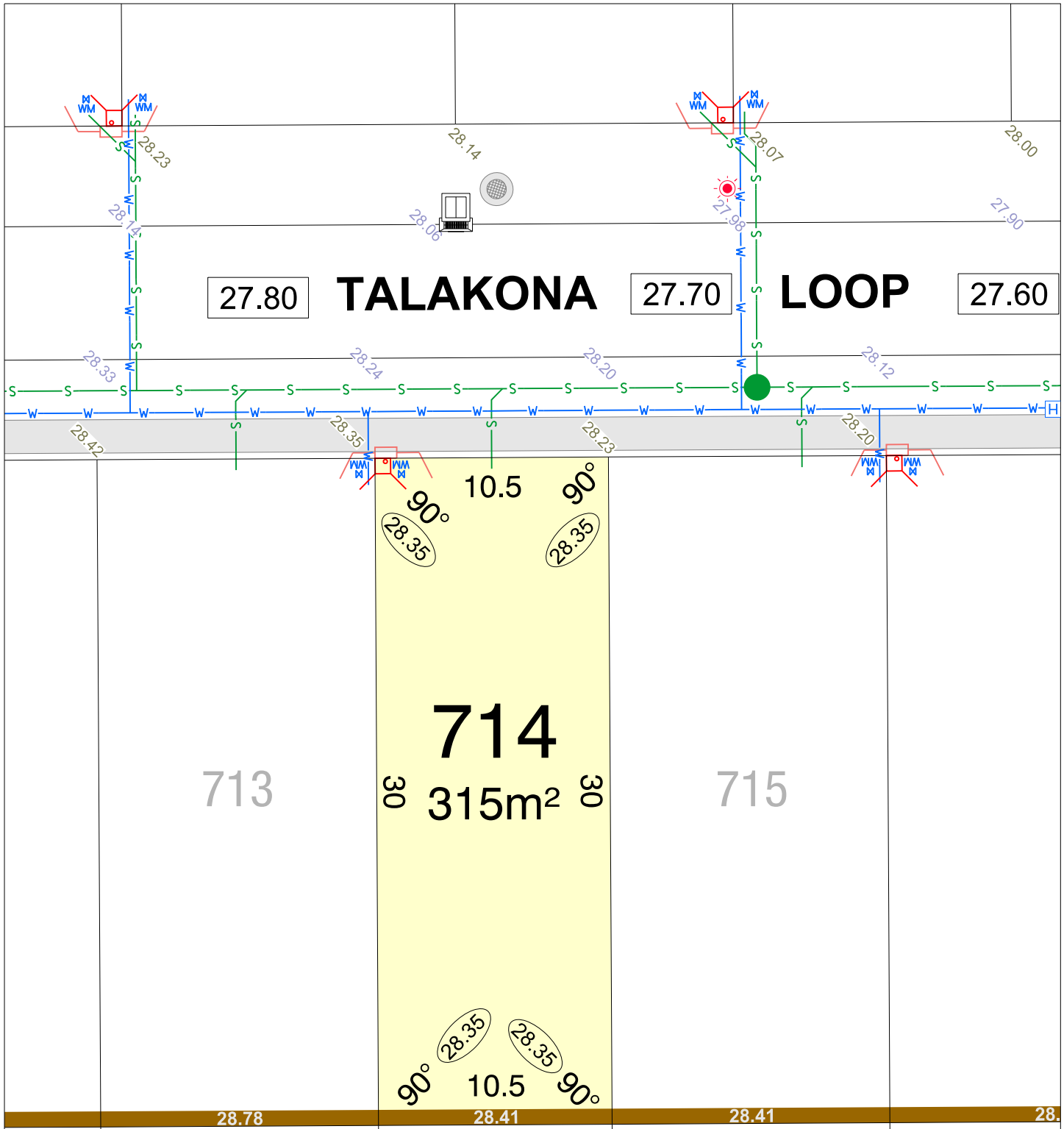


SCALE 1:250

MNG. Ref: 105952lip-025a Date: 27/05/2026
Depicted information subject to approvals and survey.
 All dimensions and areas are subject to survey. The particulars on this brochure are supplied for Information only and shall not be taken as a representation in any respect on the part of the Vendor or its agent. Authorities should be consulted when services are contained within lot boundaries as building restrictions may apply. All retaining walls and associated easements are shown exaggerated for clarity.

LEGEND

- | | | |
|--------------------------------------|---|-------------------------|
| WATER | POWER DOME MINI PILLAR | TOP OF KERB HEIGHT |
| WATER METER | POWER DOME UNIVERSAL PILLAR | SPOT LEVEL |
| WATER HYDRANT | STREETLIGHTS | PAD LEVEL |
| WATER VALVE | TRANSFORMER SITE WITH FIRE COVENANT | ROAD LEVEL |
| DRAINAGE | DESIGNATED GARAGE LOCATION (REFER TO LDP) | OPTICOMM CONNECTION |
| STORMWATER CONNECTION PIT & EASEMENT | PREFERRED GARAGE LOCATION (REFER TO LDP) | RETAINING WALL & HEIGHT |
| SEWER / MANHOLE | BUSHFIRE ATTACK LEVEL | |
| PERMEABLE FENCING | | |



27.80 **TALAKONA** 27.70 **LOOP** 27.60

713

714
30 315m² 30

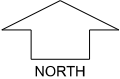
715

732

731

730

CLARAVALE
STAGE 5B

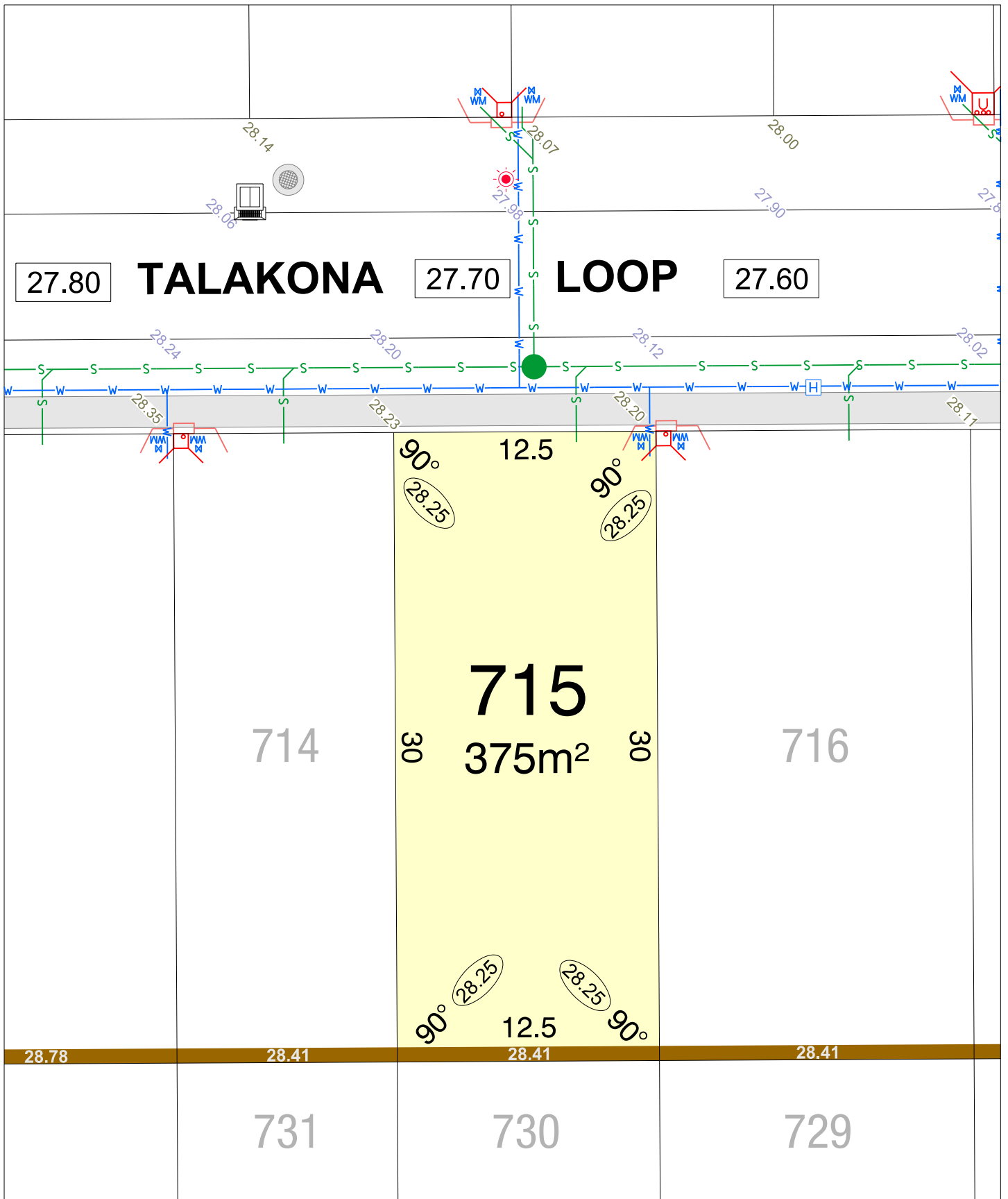


SCALE 1:250

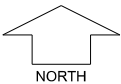
MNG. Ref: 105952lip-025a Date: 27/05/2026
Depicted information subject to approvals and survey.
 All dimensions and areas are subject to survey. The particulars on this brochure are supplied for Information only and shall not be taken as a representation in any respect on the part of the Vendor or its agent. Authorities should be consulted when services are contained within lot boundaries as building restrictions may apply. All retaining walls and associated easements are shown exaggerated for clarity.

LEGEND

- WATER
- WATER METER
- WATER HYDRANT
- WATER VALVE
- DRAINAGE
- STORMWATER CONNECTION PIT & EASEMENT
- SEWER / MANHOLE
- PERMEABLE FENCING
- POWER DOME MINI PILLAR
- POWER DOME UNIVERSAL PILLAR
- STREETLIGHTS
- TRANSFORMER SITE WITH FIRE COVENANT
- DESIGNATED GARAGE LOCATION (REFER TO LDP)
- PREFERRED GARAGE LOCATION (REFER TO LDP)
- TOP OF KERB HEIGHT
- SPOT LEVEL
- PAD LEVEL
- ROAD LEVEL
- OPTICOMM CONNECTION
- RETAINING WALL & HEIGHT
- BUSHFIRE ATTACK LEVEL



CLARAVALE STAGE 5B

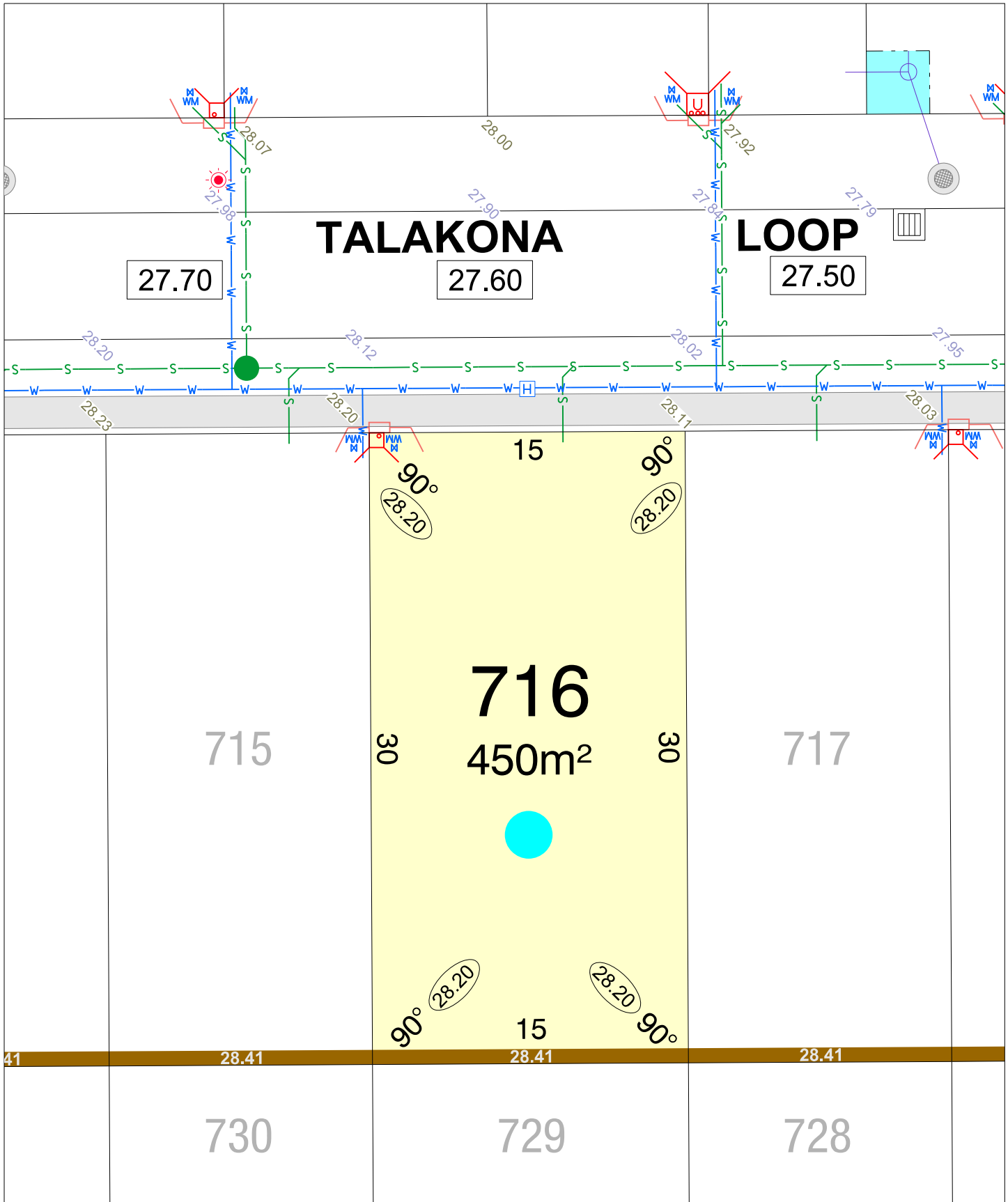


SCALE 1:250

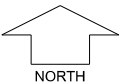
MNG. Ref: 105952lip-025a Date: 27/05/2026
Depicted information subject to approvals and survey.
 All dimensions and areas are subject to survey. The particulars on this brochure are supplied for Information only and shall not be taken as a representation in any respect on the part of the Vendor or its agent. Authorities should be consulted when services are contained within lot boundaries as building restrictions may apply. All retaining walls and associated easements are shown exaggerated for clarity.

LEGEND

WATER	POWER DOME MINI PILLAR	TOP OF KERB HEIGHT
WATER METER	POWER DOME UNIVERSAL PILLAR	SPOT LEVEL
WATER HYDRANT	STREETLIGHTS	PAD LEVEL
WATER VALVE	TRANSFORMER SITE WITH FIRE COVENANT	ROAD LEVEL
DRAINAGE	DESIGNATED GARAGE LOCATION (REFER TO LDP)	OPTICOMM CONNECTION
STORMWATER CONNECTION PIT & EASEMENT	PREFERRED GARAGE LOCATION (REFER TO LDP)	RETAINING WALL & HEIGHT
SEWER / MANHOLE	BUSHFIRE ATTACK LEVEL	
PERMEABLE FENCING		



CLARAVALE STAGE 5B

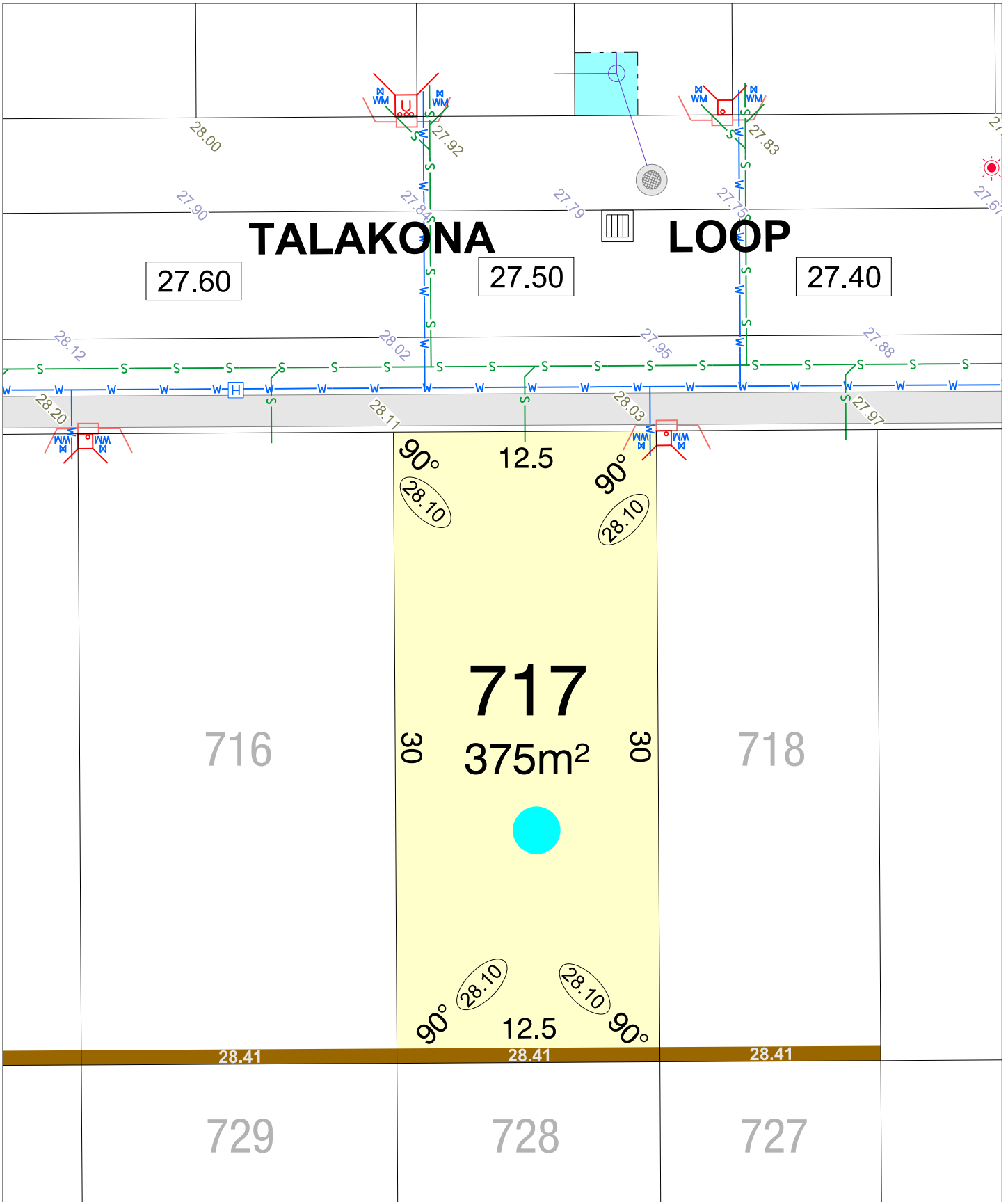


SCALE 1:250

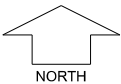
MNG, Ref: 105952lip-025a Date: 27/05/2026
Depicted information subject to approvals and survey.
 All dimensions and areas are subject to survey. The particulars on this brochure are supplied for Information only and shall not be taken as a representation in any respect on the part of the Vendor or its agent. Authorities should be consulted when services are contained within lot boundaries as building restrictions may apply. All retaining walls and associated easements are shown exaggerated for clarity.

LEGEND

- | | | | | | |
|--|--------------------------------------|--|---|--|-------------------------|
| | WATER | | POWER DOME UNIVERSAL PILLAR | | TOP OF KERB HEIGHT |
| | WATER METER | | POWER DOME MINI PILLAR | | SPOT LEVEL |
| | WATER HYDRANT | | STREETLIGHTS | | PAD LEVEL |
| | WATER VALVE | | TRANSFORMER SITE WITH FIRE COVENANT | | ROAD LEVEL |
| | DRAINAGE | | DESIGNATED GARAGE LOCATION (REFER TO LDP) | | OPTICOMM CONNECTION |
| | STORMWATER CONNECTION PIT & EASEMENT | | PREFERRED GARAGE LOCATION (REFER TO LDP) | | RETAINING WALL & HEIGHT |
| | SEWER / MANHOLE | | BUSHFIRE ATTACK LEVEL | | |
| | PERMEABLE FENCING | | | | |



CLARAVALE STAGE 5B

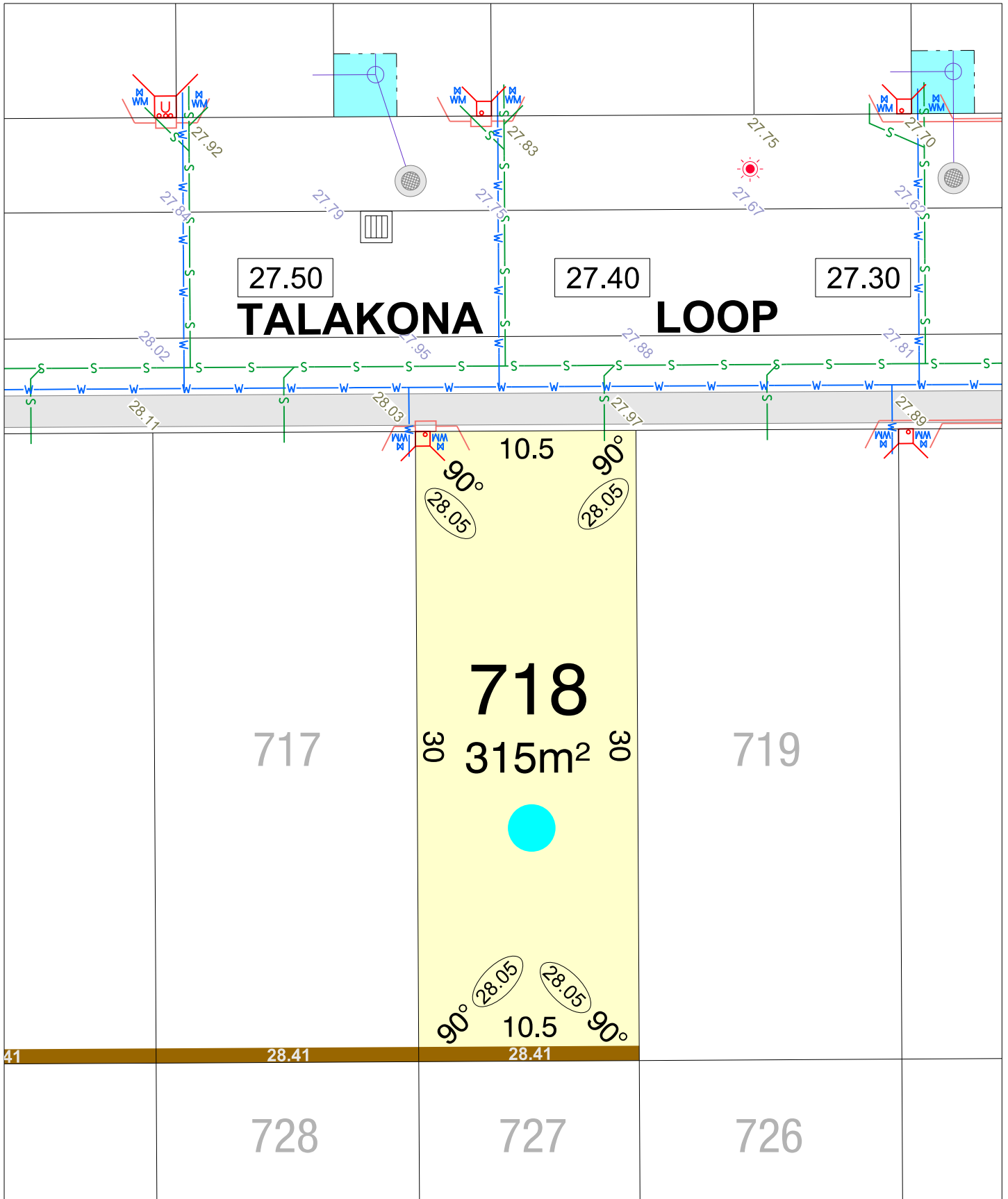


SCALE 1:250

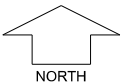
MNG, Ref: 105952lip-025a Date: 27/05/2026
Depicted information subject to approvals and survey.
 All dimensions and areas are subject to survey. The particulars on this brochure are supplied for Information only and shall not be taken as a representation in any respect on the part of the Vendor or its agent. Authorities should be consulted when services are contained within lot boundaries as building restrictions may apply. All retaining walls and associated easements are shown exaggerated for clarity.

LEGEND

- | | | | | | |
|--|--------------------------------------|--|---|--|-------------------------|
| | WATER | | POWER DOME MINI PILLAR | | TOP OF KERB HEIGHT |
| | WATER METER | | POWER DOME UNIVERSAL PILLAR | | SPOT LEVEL |
| | WATER HYDRANT | | STREETLIGHTS | | PAD LEVEL |
| | WATER VALVE | | TRANSFORMER SITE WITH FIRE COVENANT | | ROAD LEVEL |
| | DRAINAGE | | DESIGNATED GARAGE LOCATION (REFER TO LDP) | | RETAINING WALL & HEIGHT |
| | STORMWATER CONNECTION PIT & EASEMENT | | PREFERRED GARAGE LOCATION (REFER TO LDP) | | BUSHFIRE ATTACK LEVEL |
| | SEWER / MANHOLE | | | | |
| | PERMEABLE FENCING | | | | |



CLARAVALE STAGE 5B

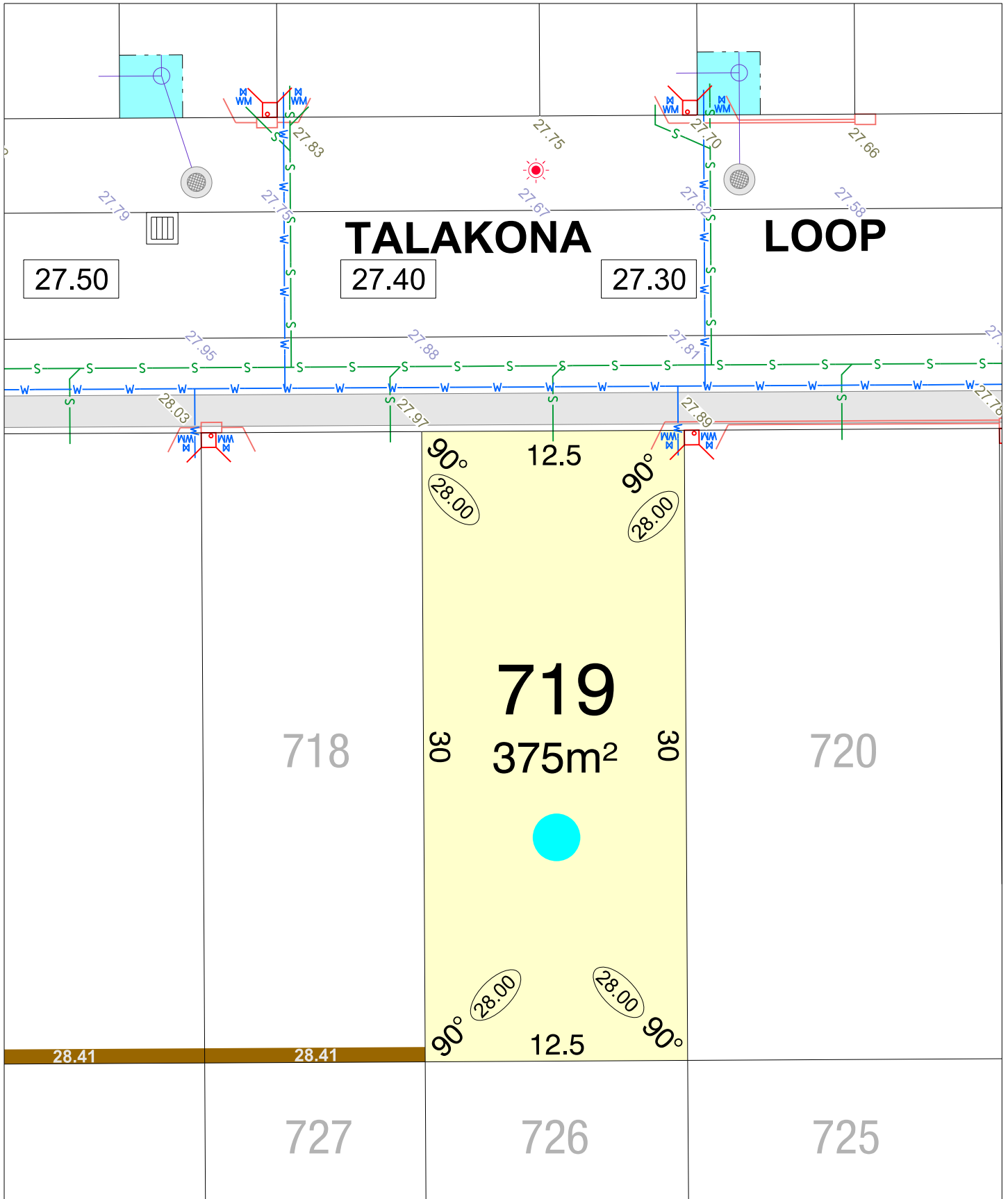


SCALE 1:250

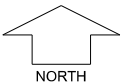
MNG, Ref: 105952lip-025a Date: 27/05/2026
Depicted information subject to approvals and survey.
 All dimensions and areas are subject to survey. The particulars on this brochure are supplied for Information only and shall not be taken as a representation in any respect on the part of the Vendor or its agent. Authorities should be consulted when services are contained within lot boundaries as building restrictions may apply. All retaining walls and associated easements are shown exaggerated for clarity.

LEGEND

- | | | |
|--------------------------------------|---|--------------------------------|
| WATER | POWER DOME MINI PILLAR | 26.80 TOP OF KERB HEIGHT |
| WATER METER | POWER DOME UNIVERSAL PILLAR | 26.16 SPOT LEVEL |
| WATER HYDRANT | STREETLIGHTS | 26.05 PAD LEVEL |
| WATER VALVE | TRANSFORMER SITE WITH FIRE COVENANT | 25.40 ROAD LEVEL |
| DRAINAGE | DESIGNATED GARAGE LOCATION (REFER TO LDP) | OPTICOMM CONNECTION |
| STORMWATER CONNECTION PIT & EASEMENT | PREFERRED GARAGE LOCATION (REFER TO LDP) | 26.54 RETAINING WALL & HEIGHT |
| SEWER / MANHOLE | | BAL 12.5 BUSHFIRE ATTACK LEVEL |
| PERMEABLE FENCING | | |



CLARAVALE STAGE 5B

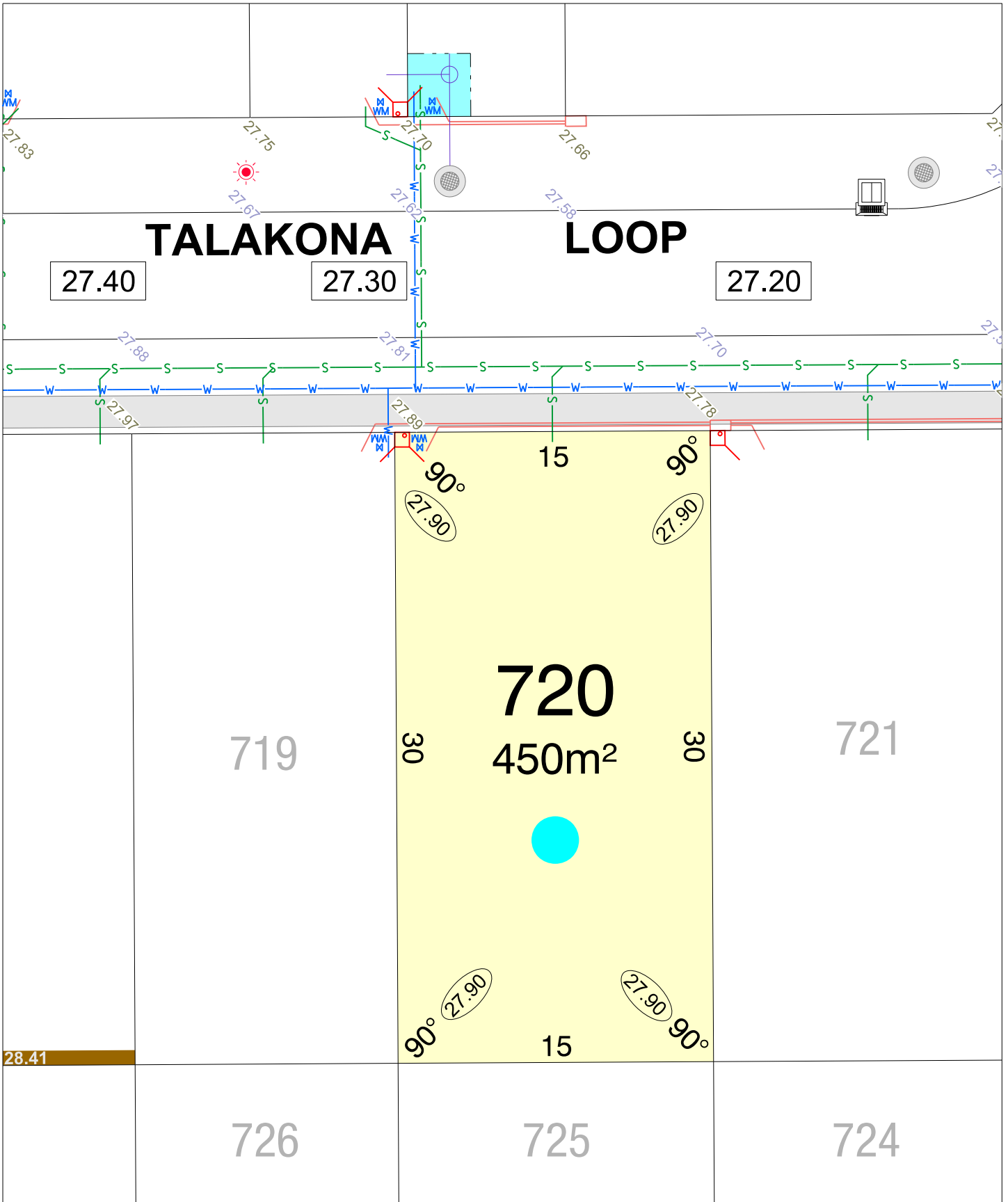


SCALE 1:250

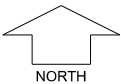
MNG. Ref: 105952lip-025a Date: 27/05/2026
Depicted information subject to approvals and survey.
 All dimensions and areas are subject to survey. The particulars on this brochure are supplied for Information only and shall not be taken as a representation in any respect on the part of the Vendor or its agent. Authorities should be consulted when services are contained within lot boundaries as building restrictions may apply. All retaining walls and associated easements are shown exaggerated for clarity.

LEGEND

- | | | |
|--------------------------------------|---|-------------------------|
| WATER | POWER DOME MINI PILLAR | TOP OF KERB HEIGHT |
| WATER METER | POWER DOME UNIVERSAL PILLAR | SPOT LEVEL |
| WATER HYDRANT | STREETLIGHTS | PAD LEVEL |
| WATER VALVE | TRANSFORMER SITE WITH FIRE COVENANT | ROAD LEVEL |
| DRAINAGE | DESIGNATED GARAGE LOCATION (REFER TO LDP) | OPTICOMM CONNECTION |
| STORMWATER CONNECTION PIT & EASEMENT | PREFERRED GARAGE LOCATION (REFER TO LDP) | RETAINING WALL & HEIGHT |
| SEWER / MANHOLE | | BUSHFIRE ATTACK LEVEL |
| PERMEABLE FENCING | | |



**CLARAVALE
STAGE 5B**

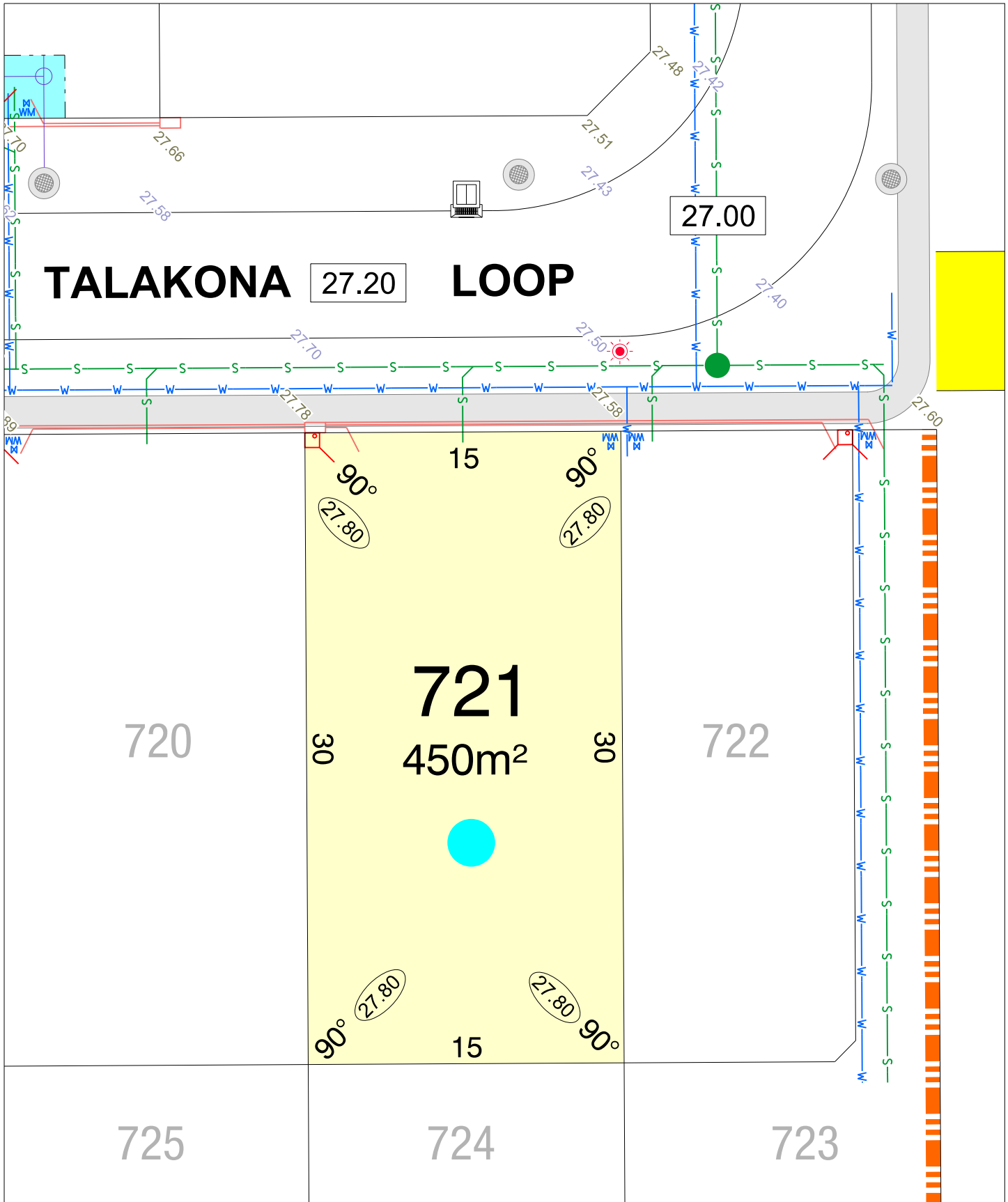


SCALE 1:250

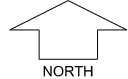
MNG. Ref: 105952lip-025a Date: 27/05/2026
Depicted information subject to approvals and survey.
 All dimensions and areas are subject to survey. The particulars on this brochure are supplied for Information only and shall not be taken as a representation in any respect on the part of the Vendor or its agent. Authorities should be consulted when services are contained within lot boundaries as building restrictions may apply. All retaining walls and associated easements are shown exaggerated for clarity.

LEGEND

- | | | | | | | | | | | | | | | |
|-------|-------------|---------------|-------------|----------|--------------------------------------|-----------------|-------------------|------------------------|-----------------------------|--------------|-------------------------------------|---|--|--------------------------------|
| WATER | WATER METER | WATER HYDRANT | WATER VALVE | DRAINAGE | STORMWATER CONNECTION PIT & EASEMENT | SEWER / MANHOLE | PERMEABLE FENCING | POWER DOME MINI PILLAR | POWER DOME UNIVERSAL PILLAR | STREETLIGHTS | TRANSFORMER SITE WITH FIRE COVENANT | DESIGNATED GARAGE LOCATION (REFER TO LDP) | PREFERRED GARAGE LOCATION (REFER TO LDP) | 26.80 TOP OF KERB HEIGHT |
| | | | | | | | | | | | | | | 26.16 SPOT LEVEL |
| | | | | | | | | | | | | | | 26.04 PAD LEVEL |
| | | | | | | | | | | | | | | 25.40 ROAD LEVEL |
| | | | | | | | | | | | | | | OPTICOMM CONNECTION |
| | | | | | | | | | | | | | | 26.54 RETAINING WALL & HEIGHT |
| | | | | | | | | | | | | | | BAL 12.5 BUSHFIRE ATTACK LEVEL |



CLARAVALE STAGE 5B

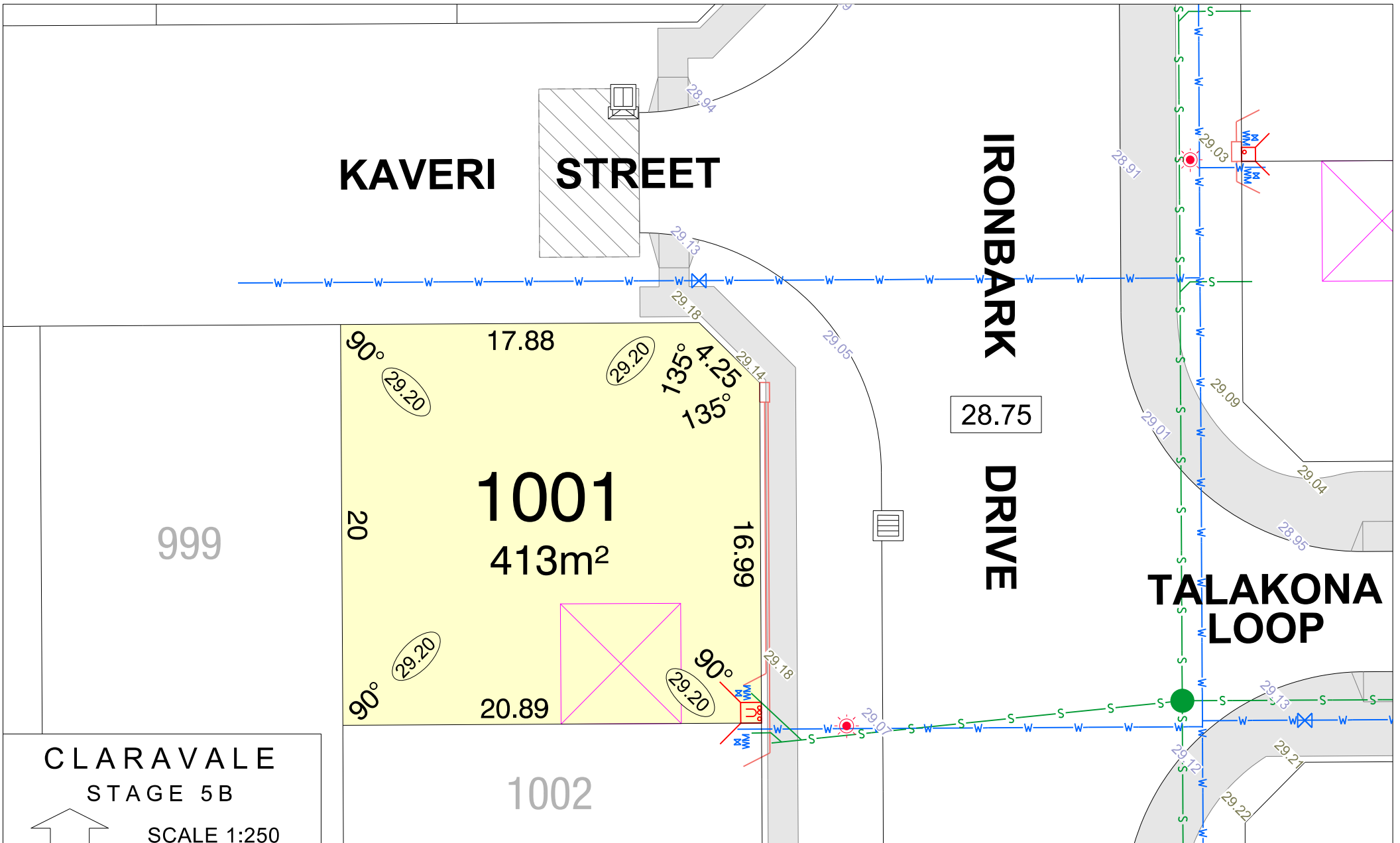


SCALE 1:250

MNG, Ref: 105952lip-025a Date: 27/05/2026
Depicted information subject to approvals and survey.
 All dimensions and areas are subject to survey. The particulars on this brochure are supplied for Information only and shall not be taken as a representation in any respect on the part of the Vendor or its agent. Authorities should be consulted when services are contained within lot boundaries as building restrictions may apply. All retaining walls and associated easements are shown exaggerated for clarity.

LEGEND

- | | | |
|--------------------------------------|---|--------------------------------|
| WATER | POWER DOME MINI PILLAR | 26.80 TOP OF KERB HEIGHT |
| WATER METER | POWER DOME UNIVERSAL PILLAR | 26.16 SPOT LEVEL |
| WATER HYDRANT | STREETLIGHTS | 26.80 PAD LEVEL |
| WATER VALVE | TRANSFORMER SITE WITH FIRE COVENANT | 25.40 ROAD LEVEL |
| DRAINAGE | DESIGNATED GARAGE LOCATION (REFER TO LDP) | OPTICOMM CONNECTION |
| STORMWATER CONNECTION PIT & EASEMENT | PREFERRED GARAGE LOCATION (REFER TO LDP) | 26.54 RETAINING WALL & HEIGHT |
| SEWER / MANHOLE | PERMEABLE FENCING | BAL 12.5 BUSHFIRE ATTACK LEVEL |



CLARAVALE STAGE 5B

SCALE 1:250

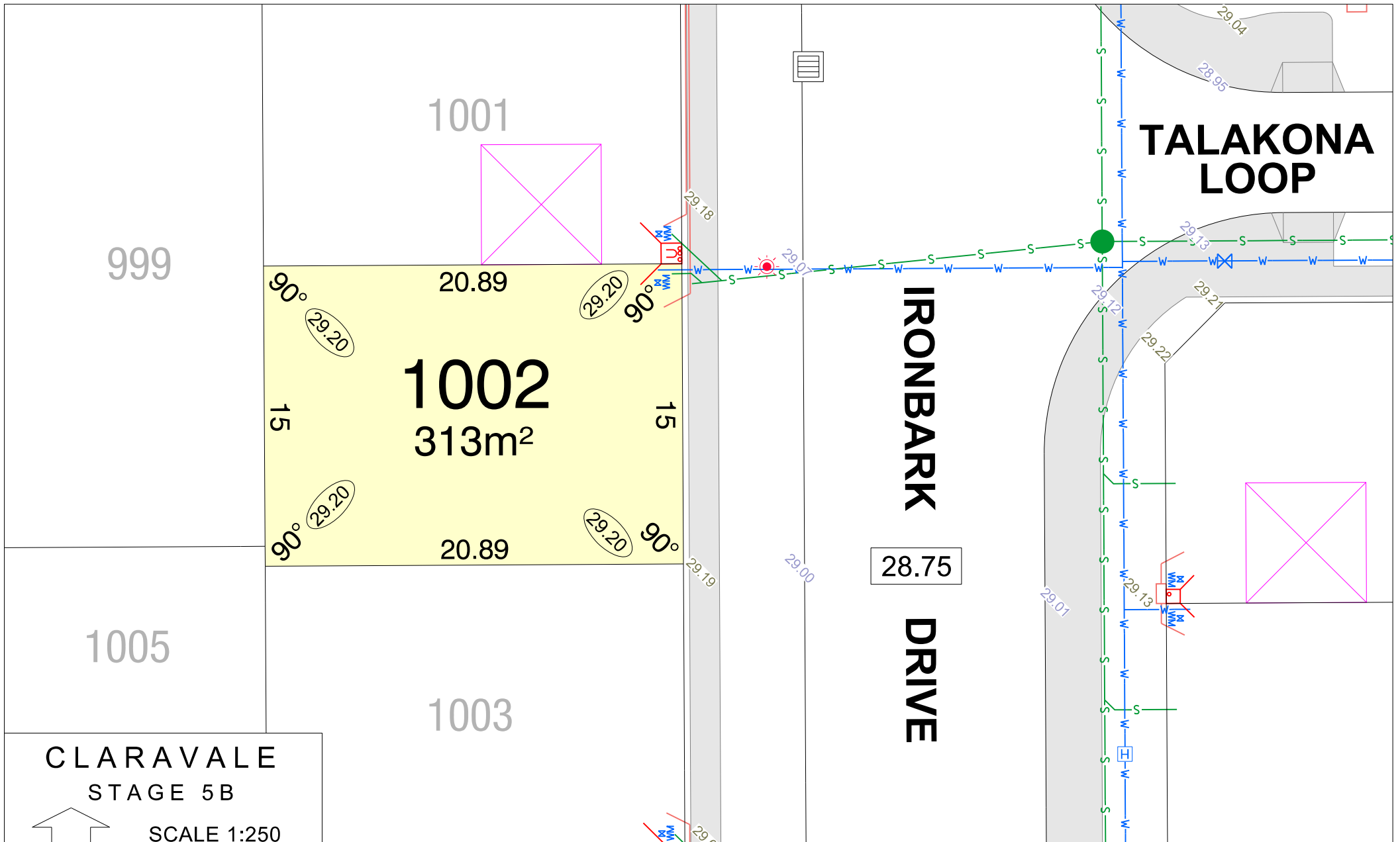
NORTH

MNG.Ref: 105952lip-025a Date: 27/05/2026

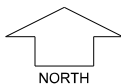
Depicted information subject to approvals and survey.

All dimensions and areas are subject to survey. The particulars on this brochure are supplied for Information only and shall not be taken as a representation in any respect on the part of the Vendor or its agent. Authorities should be consulted when services are contained within lot boundaries as building restrictions may apply. All retaining walls and associated easements are shown exaggerated for clarity.

LEGEND	
	WATER
	WATER METER
	WATER HYDRANT
	WATER VALVE
	SEWER / MANHOLE
	DRAINAGE
	STORMWATER CONNECTION PIT & EASEMENT
	RETAINING WALL & HEIGHT 26.54
	PERMEABLE FENCING
	POWER DOME MINI PILLAR
	POWER DOME UNIVERSAL PILLAR
	STREETLIGHTS
	BUSHFIRE ATTACK LEVELS BAL 12.5
	TOP OF KERB HEIGHT
	SPOT LEVEL
	PAD LEVEL
	ROAD LEVEL 26.40
	TRANSFORMER SITE
	OPTICOMM CONNECTION
	DESIGNATED GARAGE LOCATION (REFER TO LDP)
	PREFERRED GARAGE LOCATION (REFER TO LDP)



**CLARAVALE
STAGE 5B**



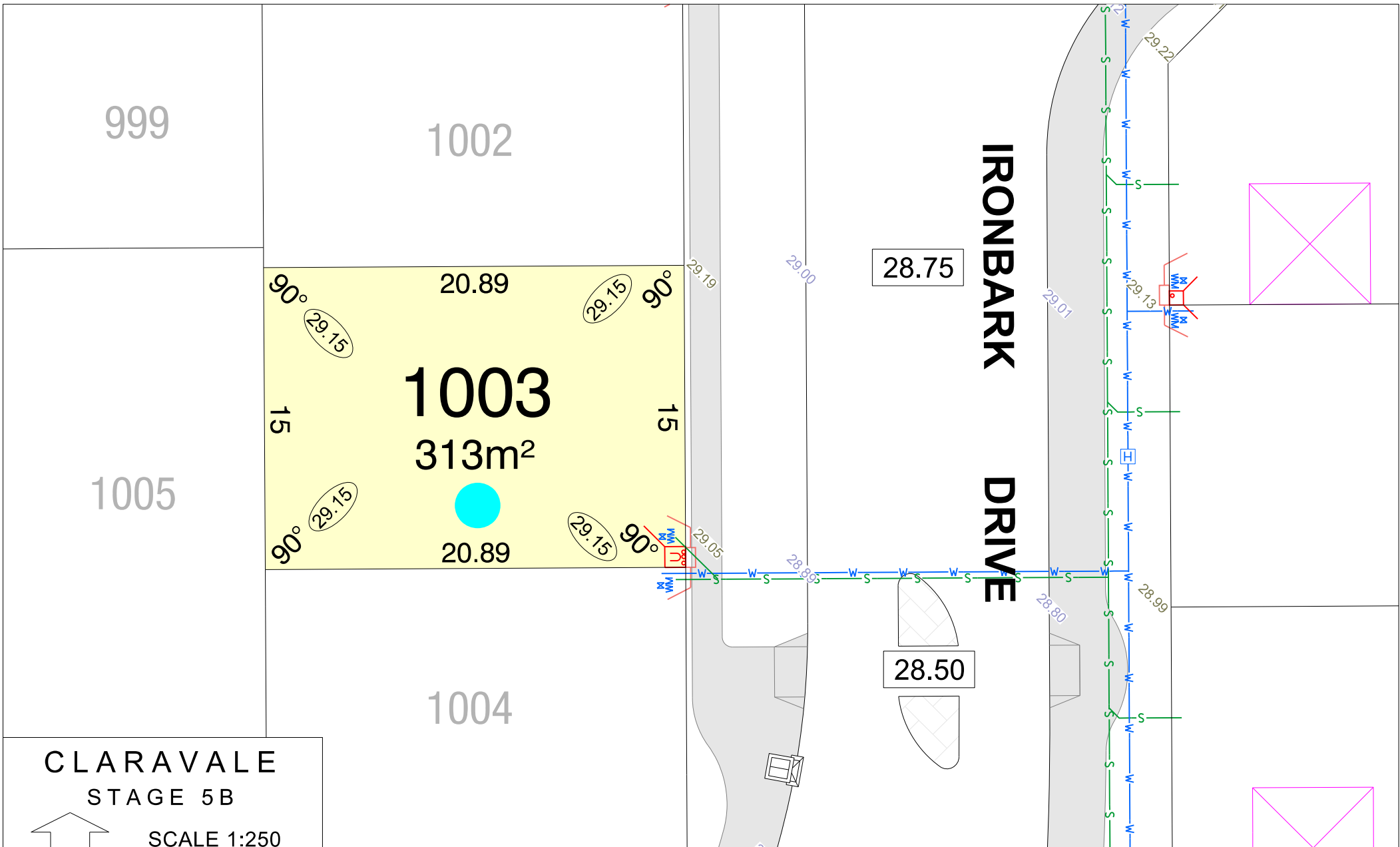
SCALE 1:250

MNG.Ref: 105952lip-025a Date: 27/05/2026

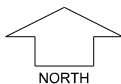
Depicted information subject to approvals and survey.
 All dimensions and areas are subject to survey. The particulars on this brochure are supplied for Information only and shall not be taken as a representation in any respect on the part of the Vendor or its agent. Authorities should be consulted when services are contained within lot boundaries as building restrictions may apply. All retaining walls and associated easements are shown exaggerated for clarity.

LEGEND

- | | | | | |
|-----------------|--------------------------------------|-----------------------------|--------------------|---|
| WATER | DRAINAGE | POWER DOME MINI PILLAR | TOP OF KERB HEIGHT | OPTICOMM CONNECTION |
| WATER METER | STORMWATER CONNECTION PIT & EASEMENT | POWER DOME UNIVERSAL PILLAR | SPOT LEVEL | DESIGNATED GARAGE LOCATION (REFER TO LDP) |
| WATER HYDRANT | RETAINING WALL & HEIGHT | STREETLIGHTS | PAD LEVEL | PREFERRED GARAGE LOCATION (REFER TO LDP) |
| WATER VALVE | PERMEABLE FENCING | BUSHFIRE ATTACK LEVELS | ROAD LEVEL | |
| SEWER / MANHOLE | | BAL 12.5 | TRANSFORMER SITE | |



**CLARAVALE
STAGE 5B**



SCALE 1:250

MNG.Ref: 105952lip-025a Date: 27/05/2026

Depicted information subject to approvals and survey.
All dimensions and areas are subject to survey. The particulars on this brochure are supplied for Information only and shall not be taken as a representation in any respect on the part of the Vendor or its agent. Authorities should be consulted when services are contained within lot boundaries as building restrictions may apply. All retaining walls and associated easements are shown exaggerated for clarity.

LEGEND

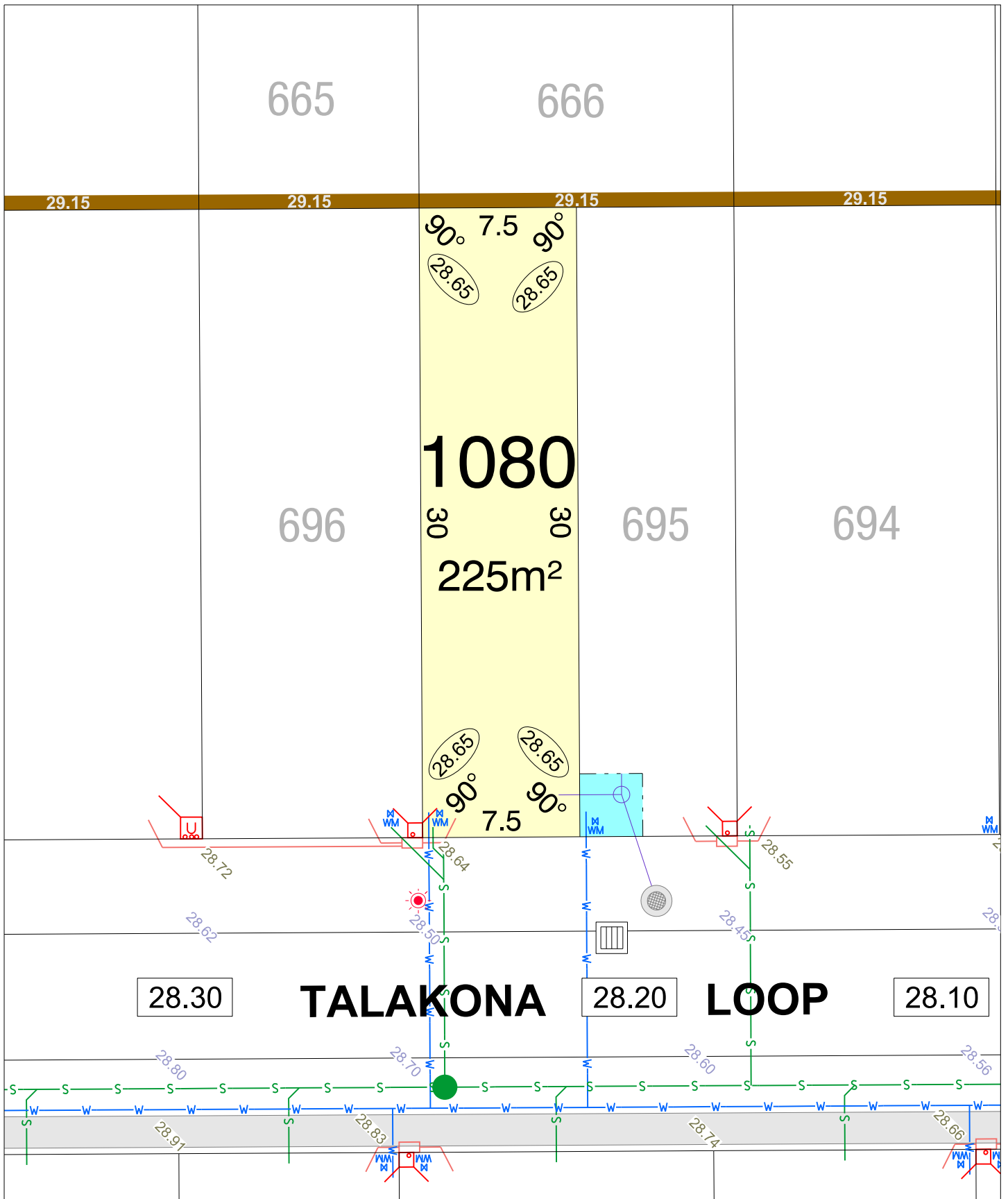
- WATER
- WATER METER
- WATER HYDRANT
- WATER VALVE
- SEWER / MANHOLE

- DRAINAGE
- STORMWATER CONNECTION PIT & EASEMENT
- RETAINING WALL & HEIGHT
- PERMEABLE FENCING

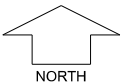
- POWER DOME MINI PILLAR
- POWER DOME UNIVERSAL PILLAR
- STREETLIGHTS
- BUSHFIRE ATTACK LEVELS
BAL 12.5

- TOP OF KERB HEIGHT
- SPOT LEVEL
- PAD LEVEL
- ROAD LEVEL
- TRANSFORMER SITE

- OPTICOMM CONNECTION
- DESIGNATED GARAGE LOCATION (REFER TO LDP)
- PREFERRED GARAGE LOCATION (REFER TO LDP)



CLARAVALE STAGE 5B

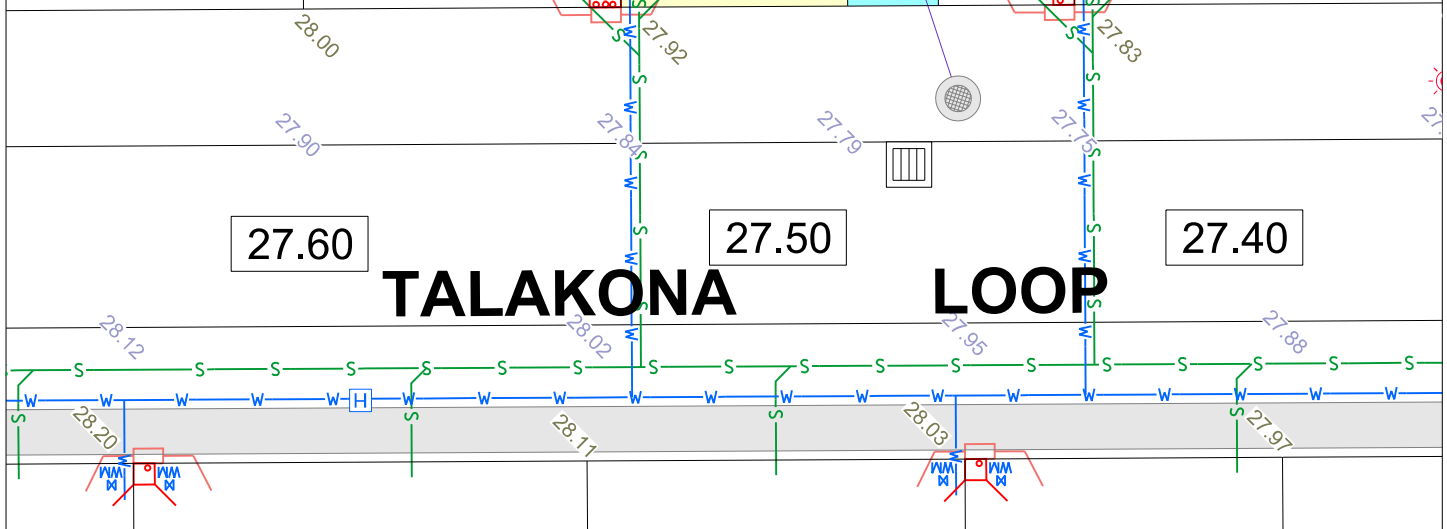
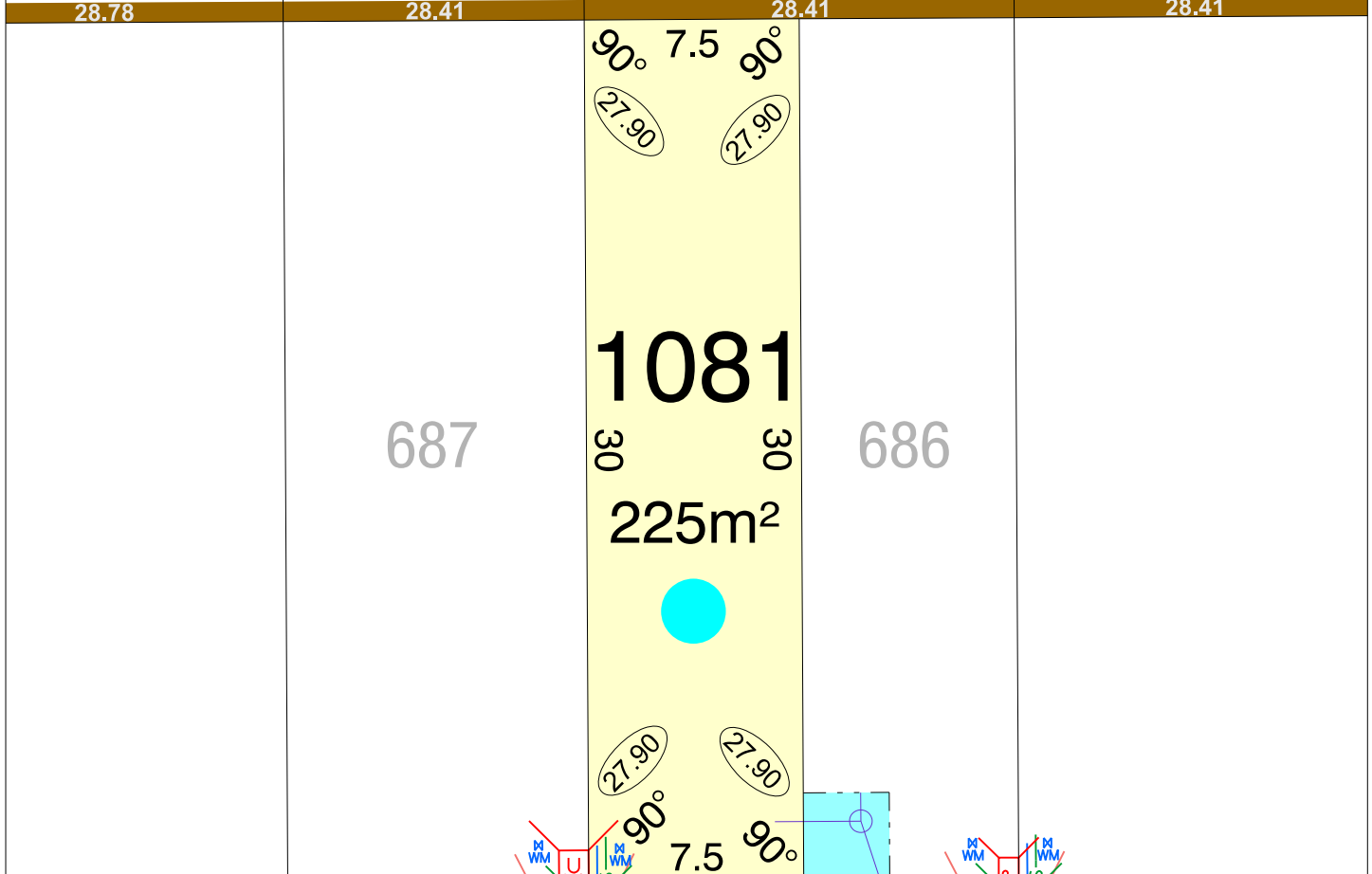
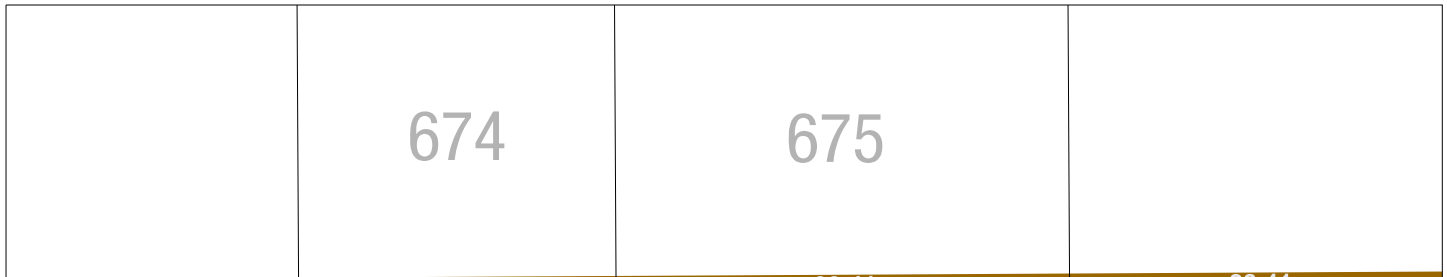


SCALE 1:250

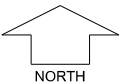
MNG. Ref: 105952lip-025a Date: 27/05/2026
 Depicted information subject to approvals and survey.
 All dimensions and areas are subject to survey. The particulars on this brochure are supplied for Information only and shall not be taken as a representation in any respect on the part of the Vendor or its agent. Authorities should be consulted when services are contained within lot boundaries as building restrictions may apply. All retaining walls and associated easements are shown exaggerated for clarity.

LEGEND

	WATER		POWER DOME MINI PILLAR		TOP OF KERB HEIGHT
	WATER METER		POWER DOME UNIVERSAL PILLAR		SPOT LEVEL
	WATER HYDRANT		STREETLIGHTS		PAD LEVEL
	WATER VALVE		TRANSFORMER SITE WITH FIRE COVENANT		ROAD LEVEL
	DRAINAGE		DESIGNATED GARAGE LOCATION (REFER TO LDP)		RETAINING WALL & HEIGHT
	STORMWATER CONNECTION PIT & EASEMENT		PREFERRED GARAGE LOCATION (REFER TO LDP)		BUSHFIRE ATTACK LEVEL
	SEWER / MANHOLE				
	PERMEABLE FENCING				



CLARAVALE STAGE 5B



SCALE 1:250

MNG, Ref: 105952lip-025a Date: 27/05/2026
Depicted information subject to approvals and survey.
 All dimensions and areas are subject to survey. The particulars on this brochure are supplied for Information only and shall not be taken as a representation in any respect on the part of the Vendor or its agent. Authorities should be consulted when services are contained within lot boundaries as building restrictions may apply. All retaining walls and associated easements are shown exaggerated for clarity.

LEGEND

- | | | |
|--------------------------------------|---|--------------------------------|
| WATER | POWER DOME MINI PILLAR | 26.80 TOP OF KERB HEIGHT |
| WATER METER | POWER DOME UNIVERSAL PILLAR | 26.16 SPOT LEVEL |
| WATER HYDRANT | STREETLIGHTS | 27.90 PAD LEVEL |
| WATER VALVE | TRANSFORMER SITE WITH FIRE COVENANT | 25.40 ROAD LEVEL |
| DRAINAGE | DESIGNATED GARAGE LOCATION (REFER TO LDP) | OPTICOMM CONNECTION |
| STORMWATER CONNECTION PIT & EASEMENT | PREFERRED GARAGE LOCATION (REFER TO LDP) | 26.54 RETAINING WALL & HEIGHT |
| SEWER / MANHOLE | PERMEABLE FENCING | BAL 12.5 BUSHFIRE ATTACK LEVEL |