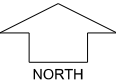


CLARAVALE  
STAGE 1



SCALE 1:250

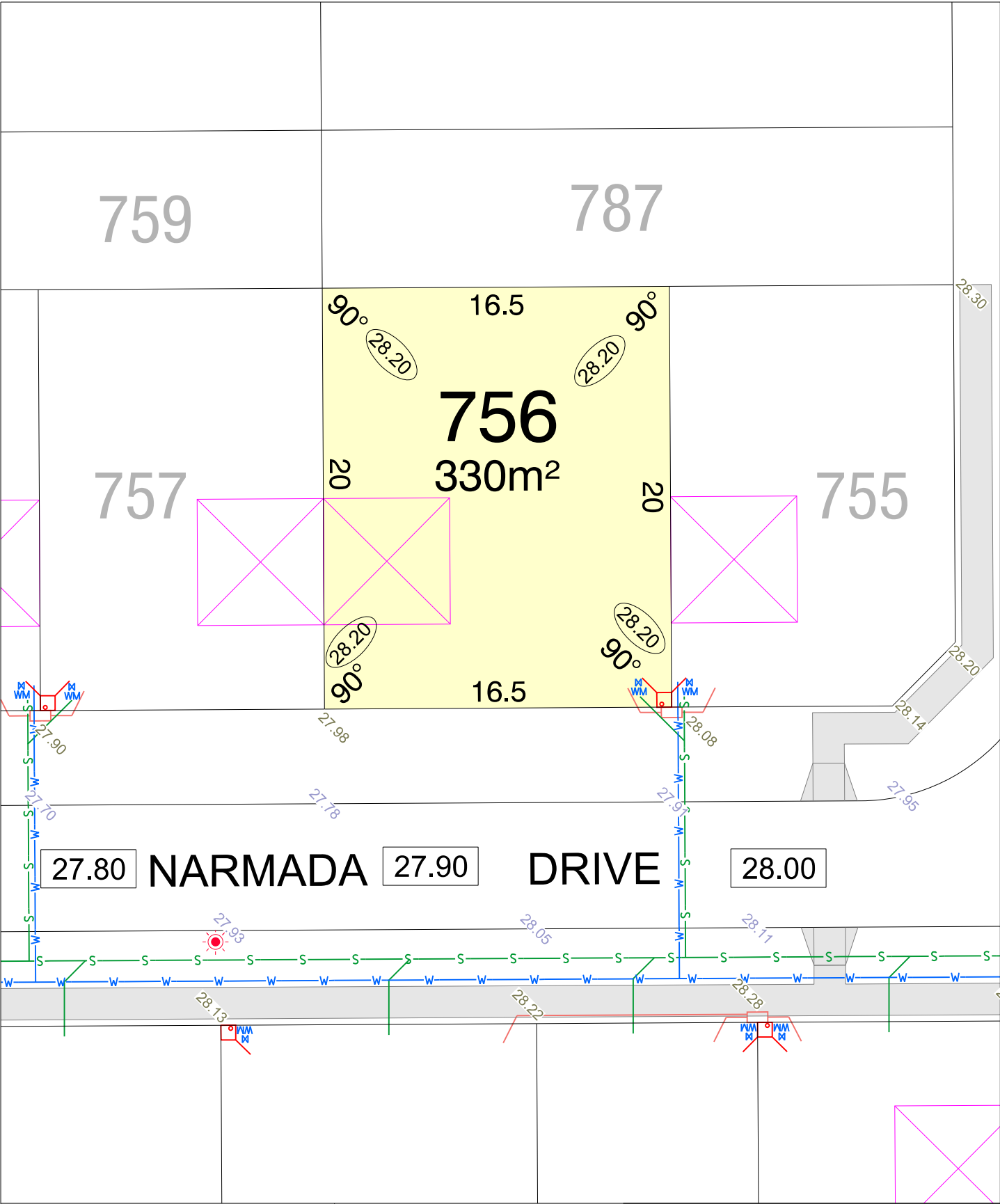
**MNG** Ref: 105952lip-012a Date: 05/06/2025  
**Depicted information subject to approvals and survey.**  
All dimensions and areas are subject to survey. The particulars on this brochure are supplied for Information only and shall not be taken as a representation in any respect on the part of the Vendor or its agent. Authorities should be consulted when services are contained within lot boundaries as building restrictions may apply. All retaining walls and associated easements are shown exaggerated for clarity.

LEGEND

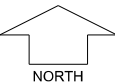
- WATER
- WATER METER
- WATER HYDRANT
- WATER VALVE
- DRAINAGE
- STORMWATER CONNECTION PIT

- POWER DOME MINI PILLAR
- POWER DOME UNIVERSAL PILLAR
- STREETLIGHTS
- TRANSFORMER SITE
- RETAINING WALL & HEIGHT
- PERMEABLE FENCING
- SEWER / MANHOLE

- TOP OF KERB HEIGHT
- SPOT LEVEL
- PAD LEVEL
- ROAD LEVEL
- OPTICOMM CONNECTION
- GARAGE LOCATION
- BUSHFIRE ATTACK LEVEL



CLARVALE  
STAGE 1



SCALE 1:250

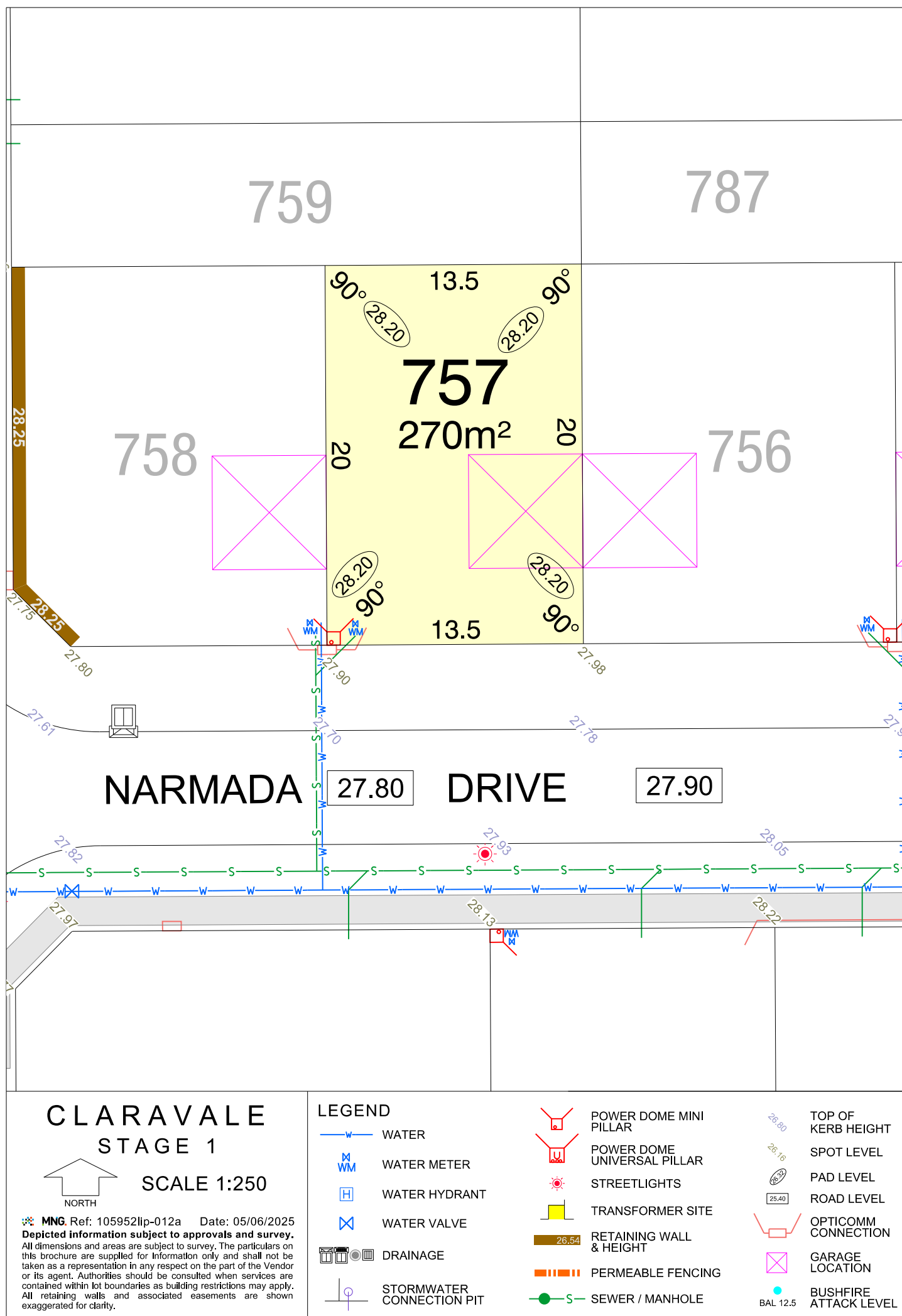
**MNG** Ref: 105952lip-012a Date: 05/06/2025  
**Depicted information subject to approvals and survey.**  
All dimensions and areas are subject to survey. The particulars on this brochure are supplied for Information only and shall not be taken as a representation in any respect on the part of the Vendor or its agent. Authorities should be consulted when services are contained within lot boundaries as building restrictions may apply. All retaining walls and associated easements are shown exaggerated for clarity.

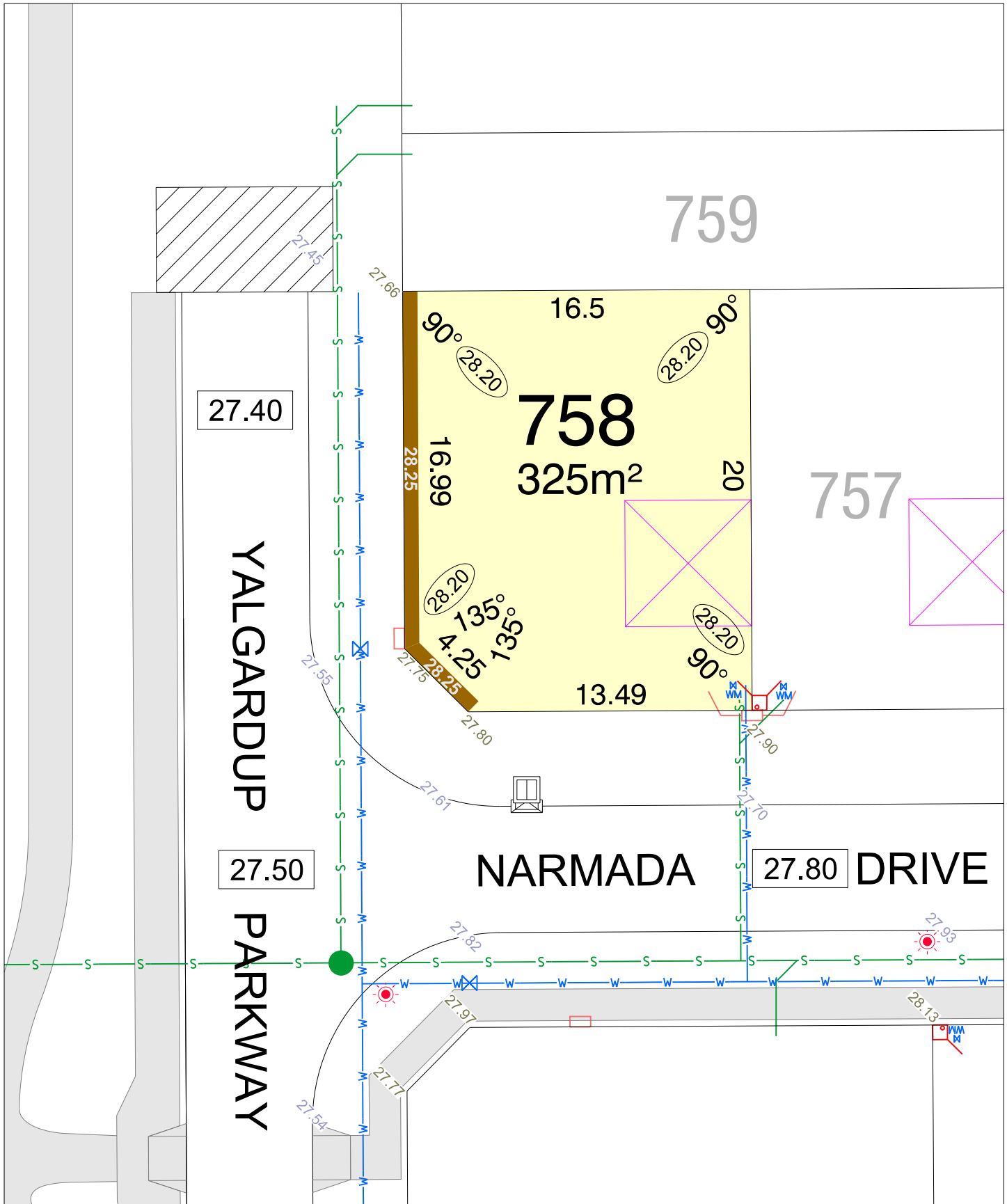
LEGEND

- WATER
- WATER METER
- WATER HYDRANT
- WATER VALVE
- DRAINAGE
- STORMWATER CONNECTION PIT

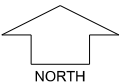
- POWER DOME MINI PILLAR
- POWER DOME UNIVERSAL PILLAR
- STREETLIGHTS
- TRANSFORMER SITE
- RETAINING WALL & HEIGHT
- PERMEABLE FENCING
- SEWER / MANHOLE

- TOP OF KERB HEIGHT
- SPOT LEVEL
- PAD LEVEL
- ROAD LEVEL
- OPTICOMM CONNECTION
- GARAGE LOCATION
- BUSHFIRE ATTACK LEVEL





# CLARA VALE STAGE 1



SCALE 1:250

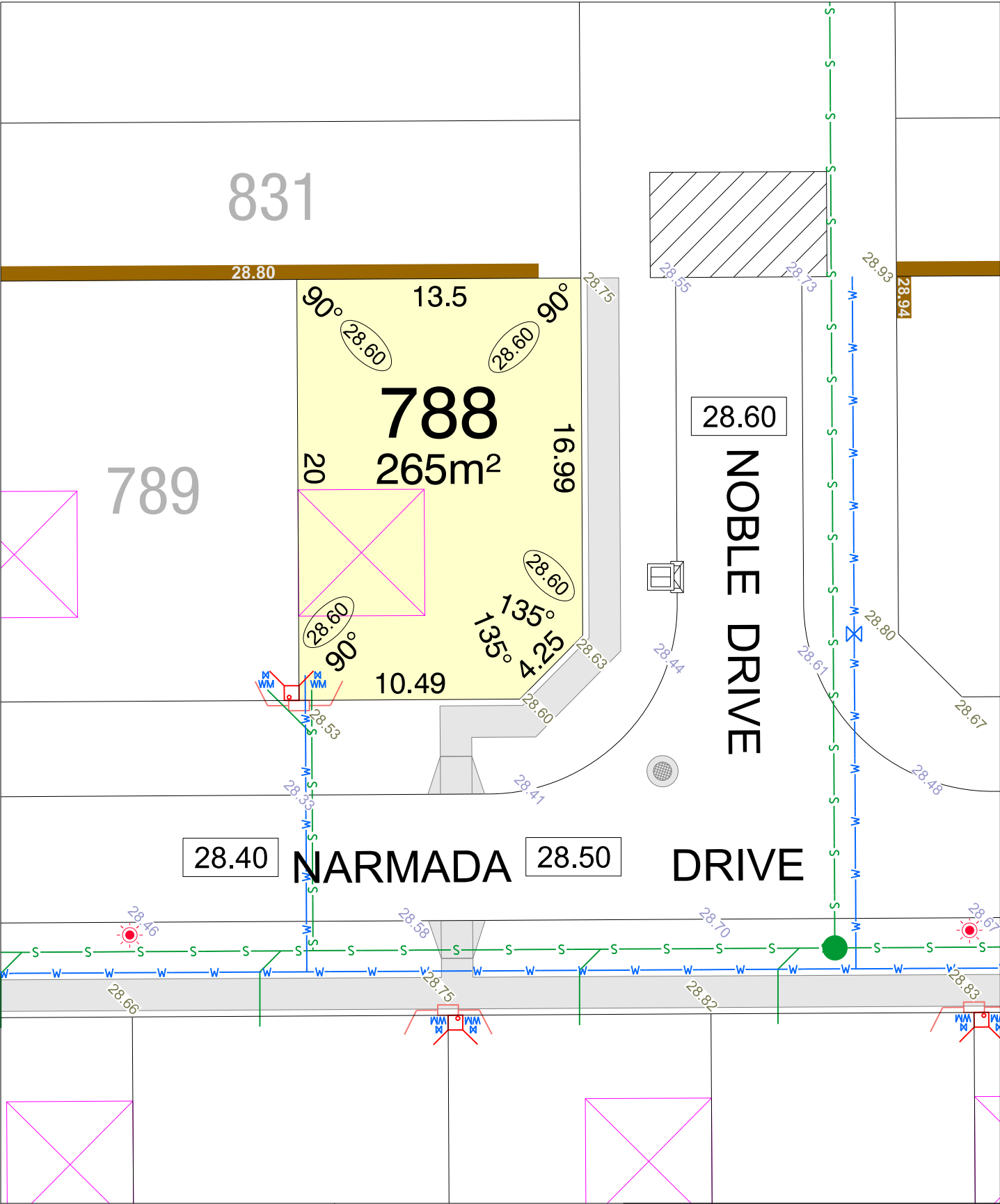
MNG. Ref: 105952lip-012a Date: 05/06/2025  
Depicted information subject to approvals and survey.  
All dimensions and areas are subject to survey. The particulars on this brochure are supplied for Information only and shall not be taken as a representation in any respect on the part of the Vendor or its agent. Authorities should be consulted when services are contained within lot boundaries as building restrictions may apply. All retaining walls and associated easements are shown exaggerated for clarity.

## LEGEND

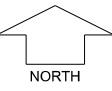
- WATER
- WATER METER
- WATER HYDRANT
- WATER VALVE
- DRAINAGE
- STORMWATER CONNECTION PIT

- POWER DOME MINI PILLAR
- POWER DOME UNIVERSAL PILLAR
- STREETLIGHTS
- TRANSFORMER SITE
- RETAINING WALL & HEIGHT
- PERMEABLE FENCING
- SEWER / MANHOLE

- TOP OF KERB HEIGHT
- SPOT LEVEL
- PAD LEVEL
- ROAD LEVEL
- OPTICOMM CONNECTION
- GARAGE LOCATION
- BUSHFIRE ATTACK LEVEL



CLARAVALE  
STAGE 1



SCALE 1:250

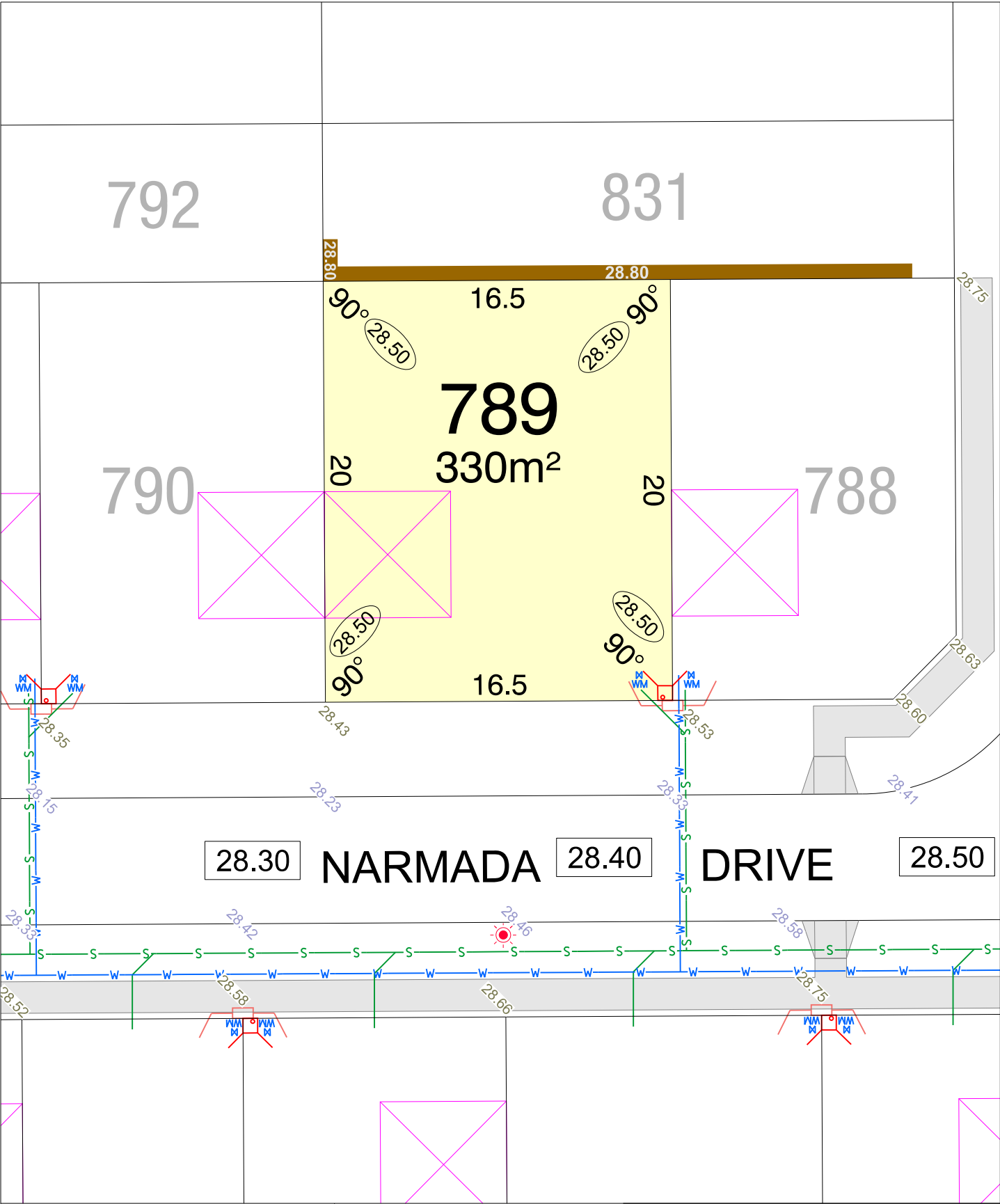
MNG. Ref: 105952lip-012a Date: 05/06/2025  
Depicted information subject to approvals and survey.  
All dimensions and areas are subject to survey. The particulars on this brochure are supplied for Information only and shall not be taken as a representation in any respect on the part of the Vendor or its agent. Authorities should be consulted when services are contained within lot boundaries as building restrictions may apply. All retaining walls and associated easements are shown exaggerated for clarity.

LEGEND

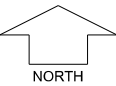
- WATER
- WATER METER
- WATER HYDRANT
- WATER VALVE
- DRAINAGE
- STORMWATER CONNECTION PIT

- POWER DOME MINI PILLAR
- POWER DOME UNIVERSAL PILLAR
- STREETLIGHTS
- TRANSFORMER SITE
- RETAINING WALL & HEIGHT
- PERMEABLE FENCING
- SEWER / MANHOLE

- TOP OF KERB HEIGHT
- SPOT LEVEL
- PAD LEVEL
- ROAD LEVEL
- OPTICOMM CONNECTION
- GARAGE LOCATION
- BUSHFIRE ATTACK LEVEL



CLARAVALE  
STAGE 1



SCALE 1:250

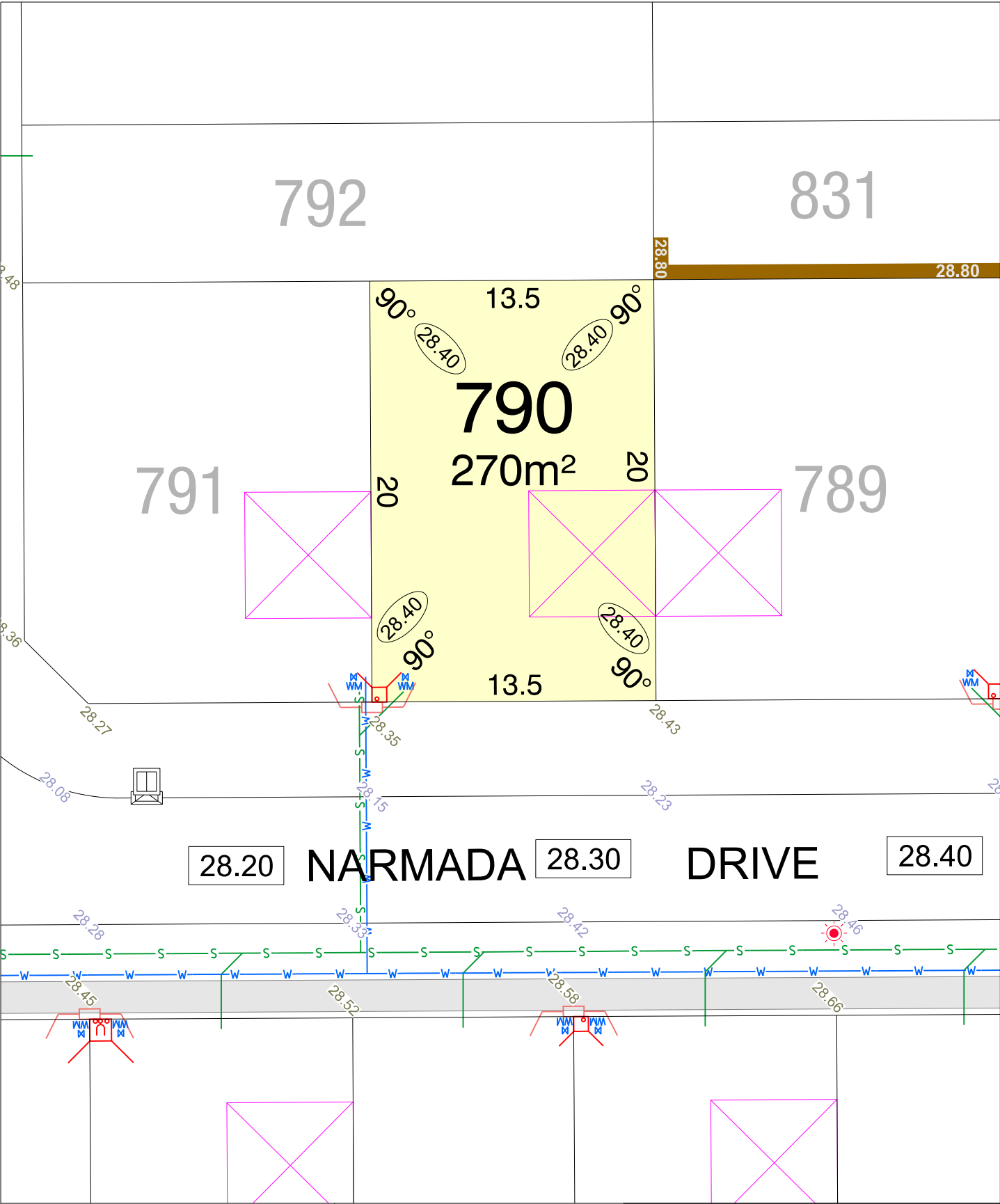
**MNG** Ref: 105952lip-012a Date: 05/06/2025  
**Depicted information subject to approvals and survey.**  
All dimensions and areas are subject to survey. The particulars on this brochure are supplied for Information only and shall not be taken as a representation in any respect on the part of the Vendor or its agent. Authorities should be consulted when services are contained within lot boundaries as building restrictions may apply. All retaining walls and associated easements are shown exaggerated for clarity.

LEGEND

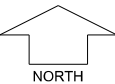
- WATER
- WATER METER
- WATER HYDRANT
- WATER VALVE
- DRAINAGE
- STORMWATER CONNECTION PIT

- POWER DOME MINI PILLAR
- POWER DOME UNIVERSAL PILLAR
- STREETLIGHTS
- TRANSFORMER SITE
- RETAINING WALL & HEIGHT
- PERMEABLE FENCING
- SEWER / MANHOLE

- TOP OF KERB HEIGHT
- SPOT LEVEL
- PAD LEVEL
- ROAD LEVEL
- OPTICOMM CONNECTION
- GARAGE LOCATION
- BUSHFIRE ATTACK LEVEL



CLARA VALE  
STAGE 1



SCALE 1:250

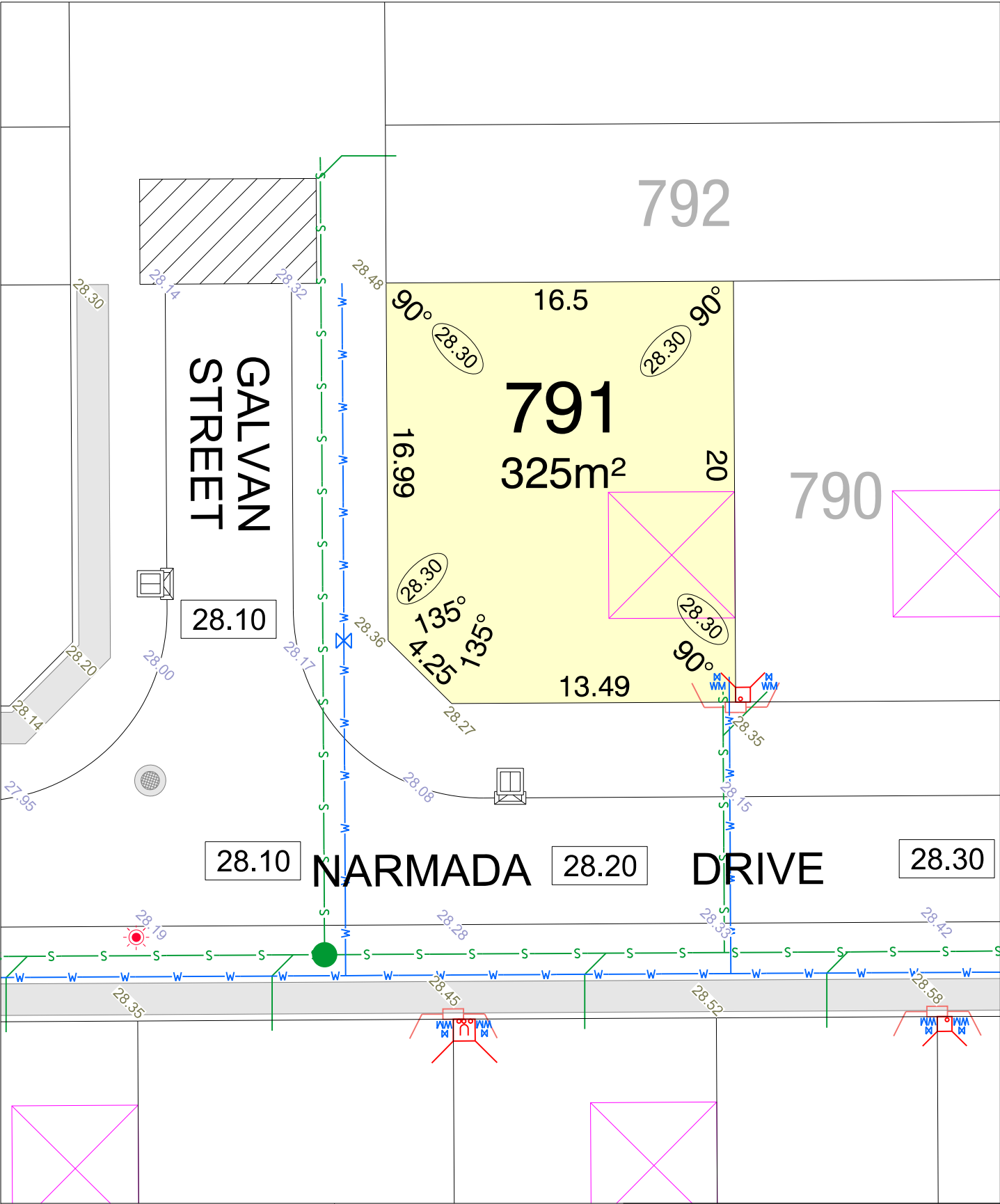
**MNG** Ref: 105952lip-012a Date: 05/06/2025  
**Depicted information subject to approvals and survey.**  
All dimensions and areas are subject to survey. The particulars on this brochure are supplied for Information only and shall not be taken as a representation in any respect on the part of the Vendor or its agent. Authorities should be consulted when services are contained within lot boundaries as building restrictions may apply. All retaining walls and associated easements are shown exaggerated for clarity.

LEGEND

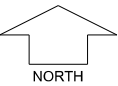
- WATER
- WATER METER
- WATER HYDRANT
- WATER VALVE
- DRAINAGE
- STORMWATER CONNECTION PIT

- POWER DOME MINI PILLAR
- POWER DOME UNIVERSAL PILLAR
- STREETLIGHTS
- TRANSFORMER SITE
- RETAINING WALL & HEIGHT
- PERMEABLE FENCING
- SEWER / MANHOLE

- TOP OF KERB HEIGHT
- SPOT LEVEL
- PAD LEVEL
- ROAD LEVEL
- OPTICOMM CONNECTION
- GARAGE LOCATION
- BUSHFIRE ATTACK LEVEL



CLARAVALE  
STAGE 1



SCALE 1:250

**MNG** Ref: 105952lip-012a Date: 05/06/2025  
**Depicted information subject to approvals and survey.**  
All dimensions and areas are subject to survey. The particulars on this brochure are supplied for Information only and shall not be taken as a representation in any respect on the part of the Vendor or its agent. Authorities should be consulted when services are contained within lot boundaries as building restrictions may apply. All retaining walls and associated easements are shown exaggerated for clarity.

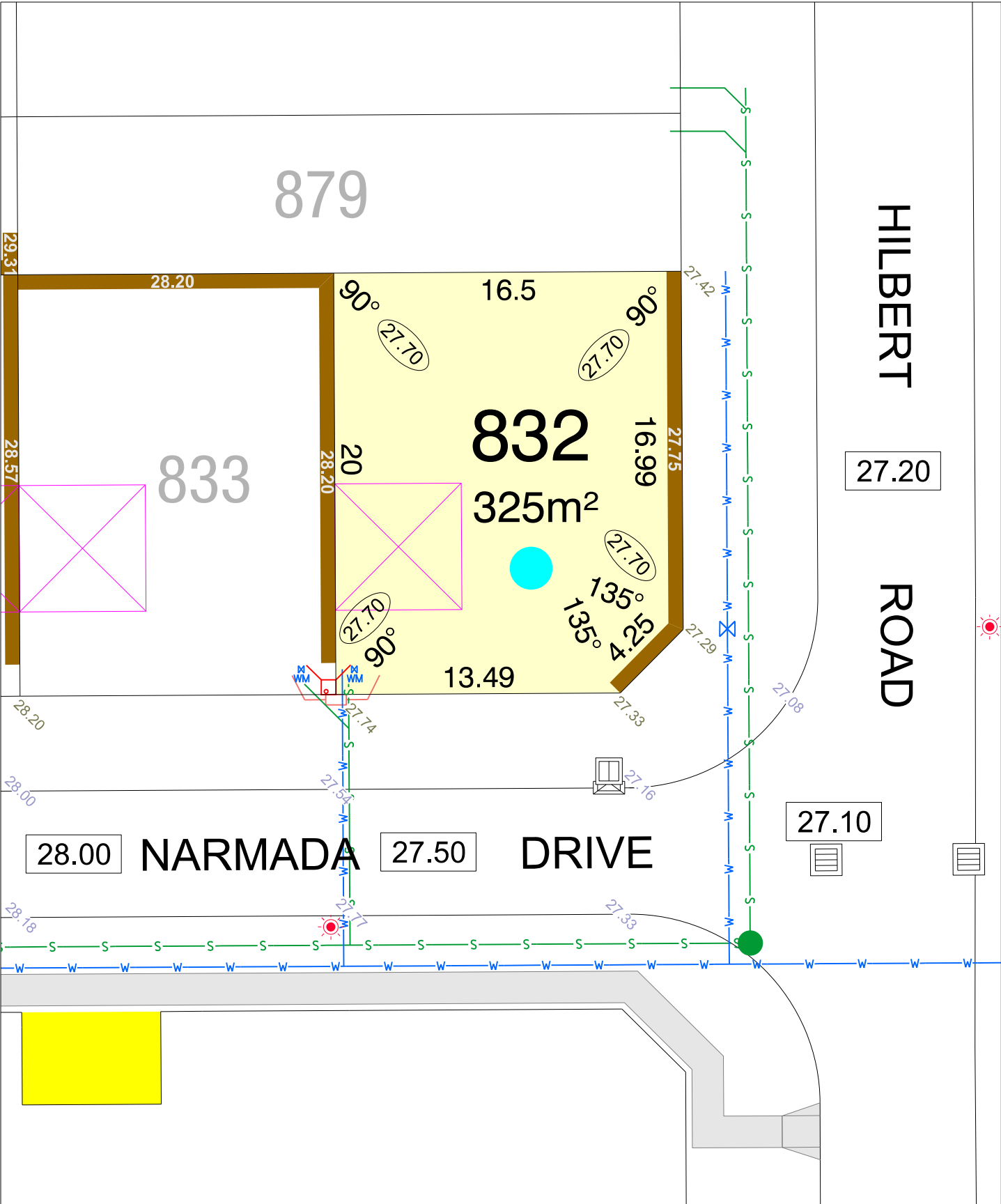
LEGEND

- WATER
- WATER METER
- WATER HYDRANT
- WATER VALVE
- DRAINAGE
- STORMWATER CONNECTION PIT

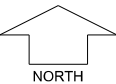
- POWER DOME MINI PILLAR
- POWER DOME UNIVERSAL PILLAR
- STREETLIGHTS
- TRANSFORMER SITE
- RETAINING WALL & HEIGHT
- PERMEABLE FENCING
- SEWER / MANHOLE

- TOP OF KERB HEIGHT
- SPOT LEVEL
- PAD LEVEL
- ROAD LEVEL
- OPTICOMM CONNECTION
- GARAGE LOCATION
- BUSHFIRE ATTACK LEVEL





CLARAVALE  
STAGE 1

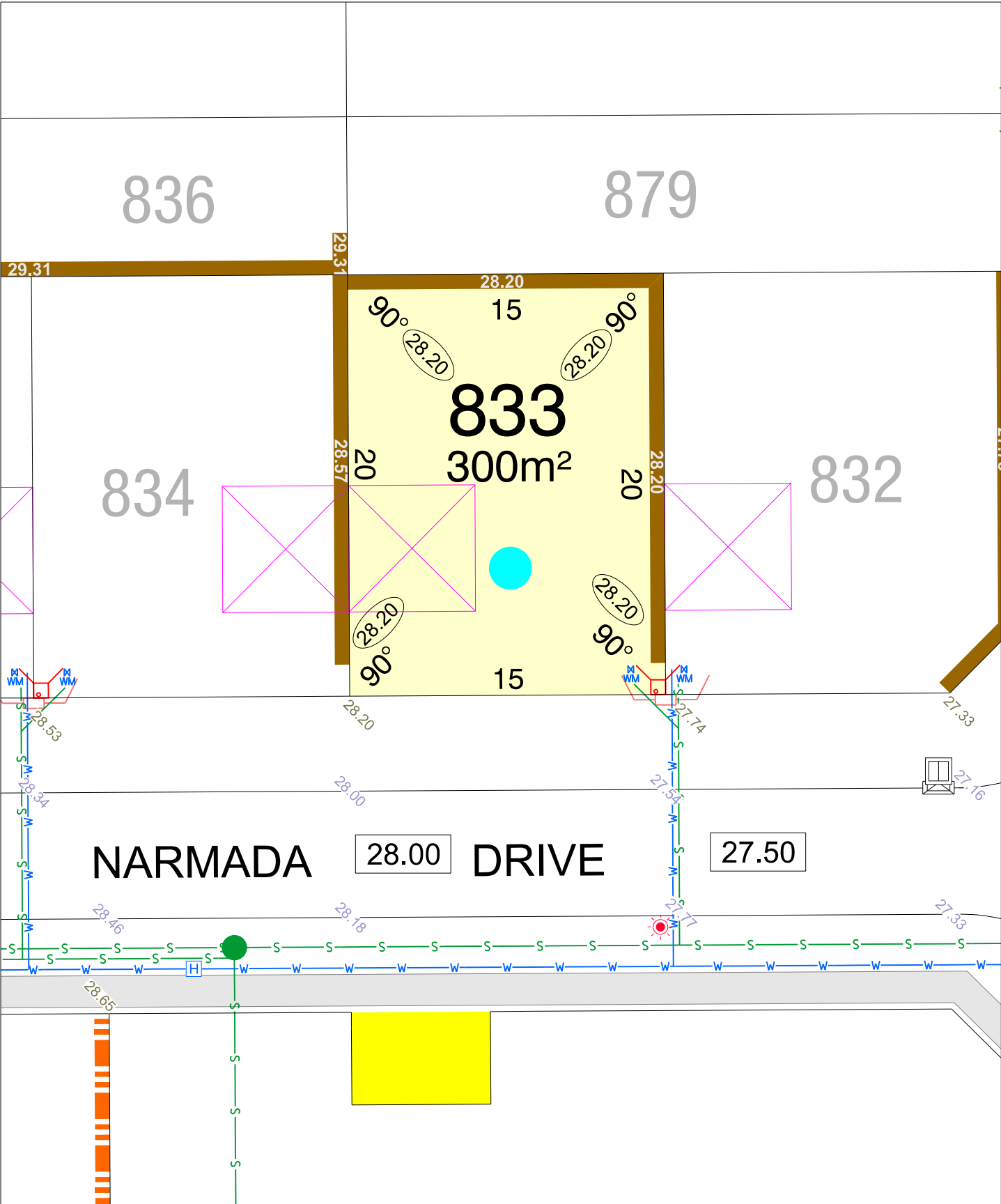


SCALE 1:250

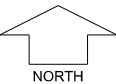
**MNG** Ref: 105952lip-012a Date: 05/06/2025  
**Depicted information subject to approvals and survey.**  
All dimensions and areas are subject to survey. The particulars on this brochure are supplied for Information only and shall not be taken as a representation in any respect on the part of the Vendor or its agent. Authorities should be consulted when services are contained within lot boundaries as building restrictions may apply. All retaining walls and associated easements are shown exaggerated for clarity.

LEGEND

- |  |                           |  |                             |  |                       |
|--|---------------------------|--|-----------------------------|--|-----------------------|
|  | WATER                     |  | POWER DOME MINI PILLAR      |  | TOP OF KERB HEIGHT    |
|  | WATER METER               |  | POWER DOME UNIVERSAL PILLAR |  | SPOT LEVEL            |
|  | WATER HYDRANT             |  | STREETLIGHTS                |  | PAD LEVEL             |
|  | WATER VALVE               |  | TRANSFORMER SITE            |  | ROAD LEVEL            |
|  | DRAINAGE                  |  | RETAINING WALL & HEIGHT     |  | OPTICOMM CONNECTION   |
|  | STORMWATER CONNECTION PIT |  | PERMEABLE FENCING           |  | GARAGE LOCATION       |
|  |                           |  | SEWER / MANHOLE             |  | BUSHFIRE ATTACK LEVEL |



CLARAVALE  
STAGE 1



SCALE 1:250

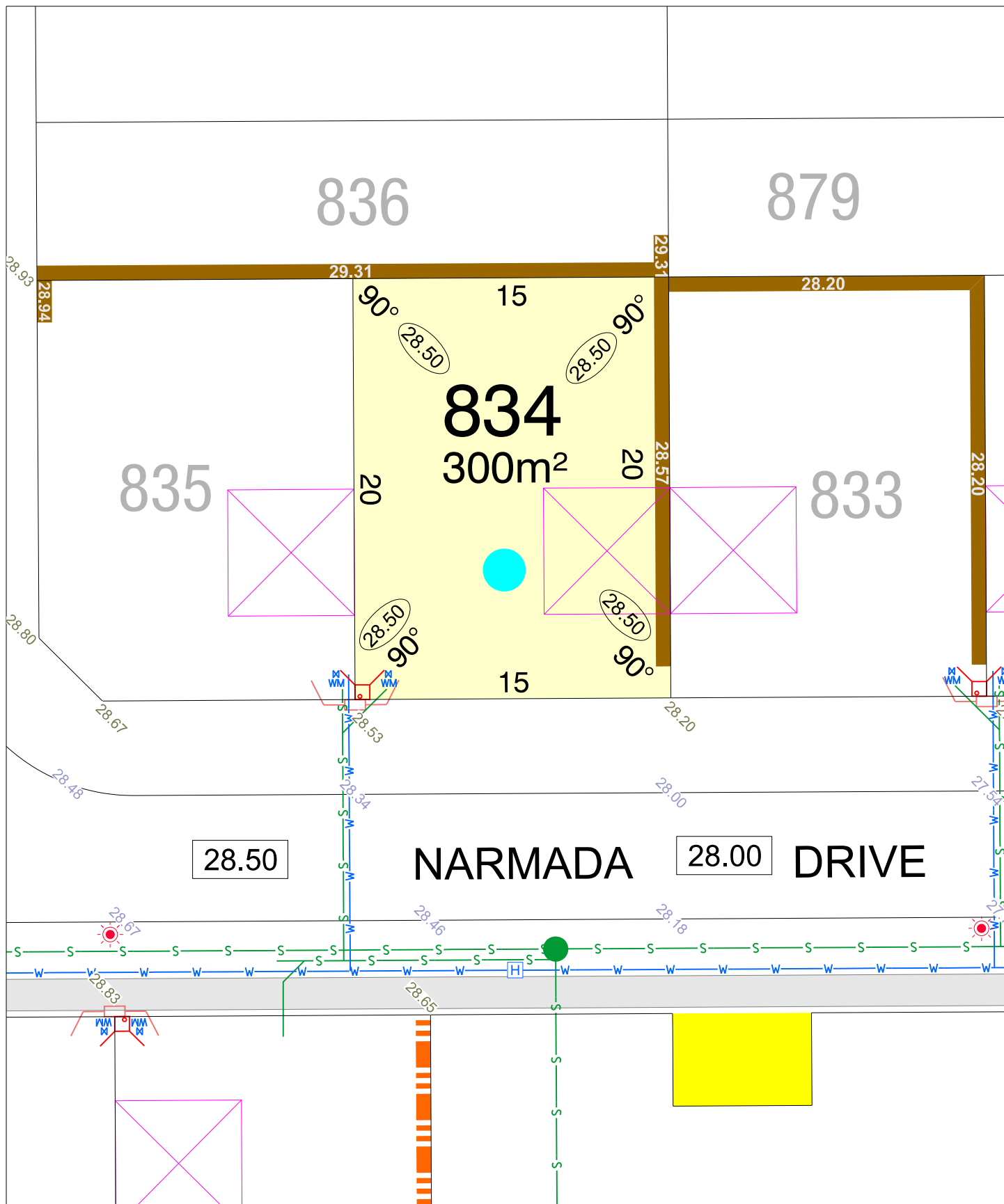
**MNG** Ref: 105952lip-012a Date: 05/06/2025  
**Depicted information subject to approvals and survey.**  
All dimensions and areas are subject to survey. The particulars on this brochure are supplied for Information only and shall not be taken as a representation in any respect on the part of the Vendor or its agent. Authorities should be consulted when services are contained within lot boundaries as building restrictions may apply. All retaining walls and associated easements are shown exaggerated for clarity.

LEGEND

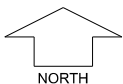
- WATER
- WATER METER
- WATER HYDRANT
- WATER VALVE
- DRAINAGE
- STORMWATER CONNECTION PIT

- POWER DOME MINI PILLAR
- POWER DOME UNIVERSAL PILLAR
- STREETLIGHTS
- TRANSFORMER SITE
- RETAINING WALL & HEIGHT
- PERMEABLE FENCING
- SEWER / MANHOLE

- TOP OF KERB HEIGHT
- SPOT LEVEL
- PAD LEVEL
- ROAD LEVEL
- OPTICOMM CONNECTION
- GARAGE LOCATION
- BUSHFIRE ATTACK LEVEL



# CLARVALE STAGE 1



SCALE 1:250

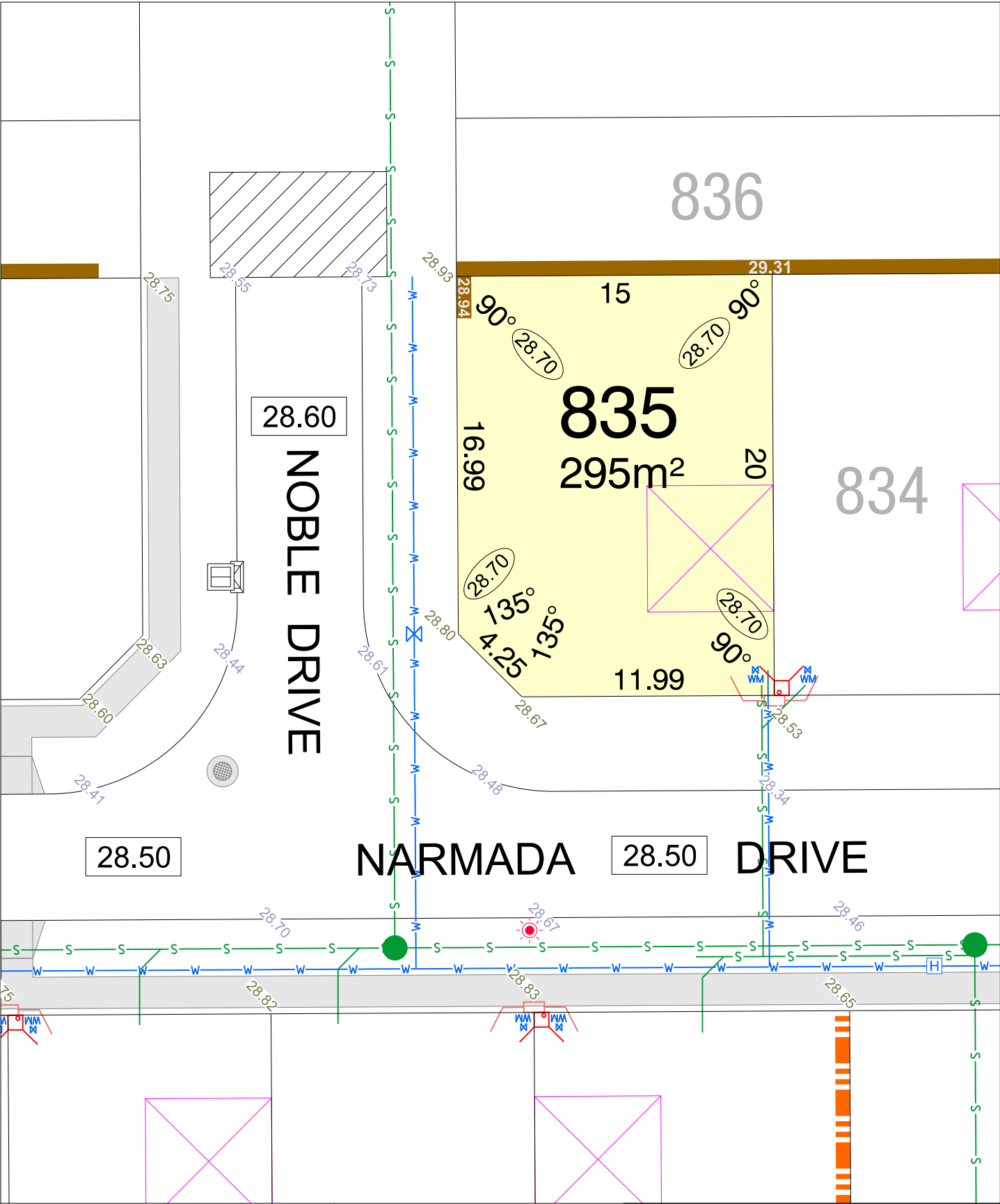
**MNG** Ref: 105952lip-012a Date: 05/06/2025  
**Depicted information subject to approvals and survey.**  
All dimensions and areas are subject to survey. The particulars on this brochure are supplied for Information only and shall not be taken as a representation in any respect on the part of the Vendor or its agent. Authorities should be consulted when services are contained within lot boundaries as building restrictions may apply. All retaining walls and associated easements are shown exaggerated for clarity.

## LEGEND

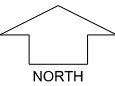
- WATER
- WATER METER
- WATER HYDRANT
- WATER VALVE
- DRAINAGE
- STORMWATER CONNECTION PIT

- POWER DOME MINI PILLAR
- POWER DOME UNIVERSAL PILLAR
- STREETLIGHTS
- TRANSFORMER SITE
- RETAINING WALL & HEIGHT
- PERMEABLE FENCING
- SEWER / MANHOLE

- TOP OF KERB HEIGHT
- SPOT LEVEL
- PAD LEVEL
- ROAD LEVEL
- OPTICOMM CONNECTION
- GARAGE LOCATION
- BUSHFIRE ATTACK LEVEL



CLARAVALE  
STAGE 1



SCALE 1:250

**MNG** Ref: 105952lip-012a Date: 05/06/2025  
**Depicted information subject to approvals and survey.**  
All dimensions and areas are subject to survey. The particulars on this brochure are supplied for Information only and shall not be taken as a representation in any respect on the part of the Vendor or its agent. Authorities should be consulted when services are contained within lot boundaries as building restrictions may apply. All retaining walls and associated easements are shown exaggerated for clarity.

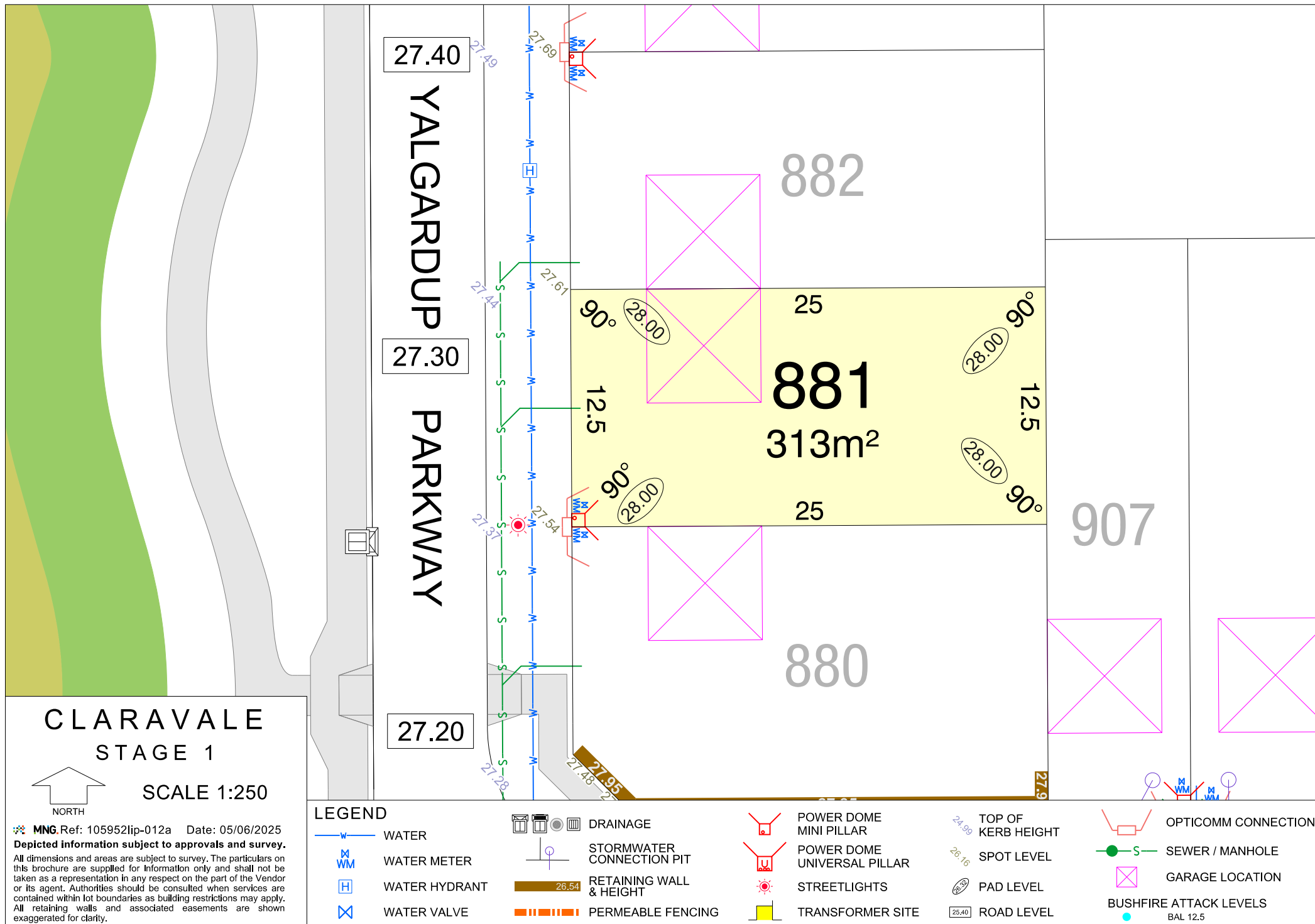
LEGEND

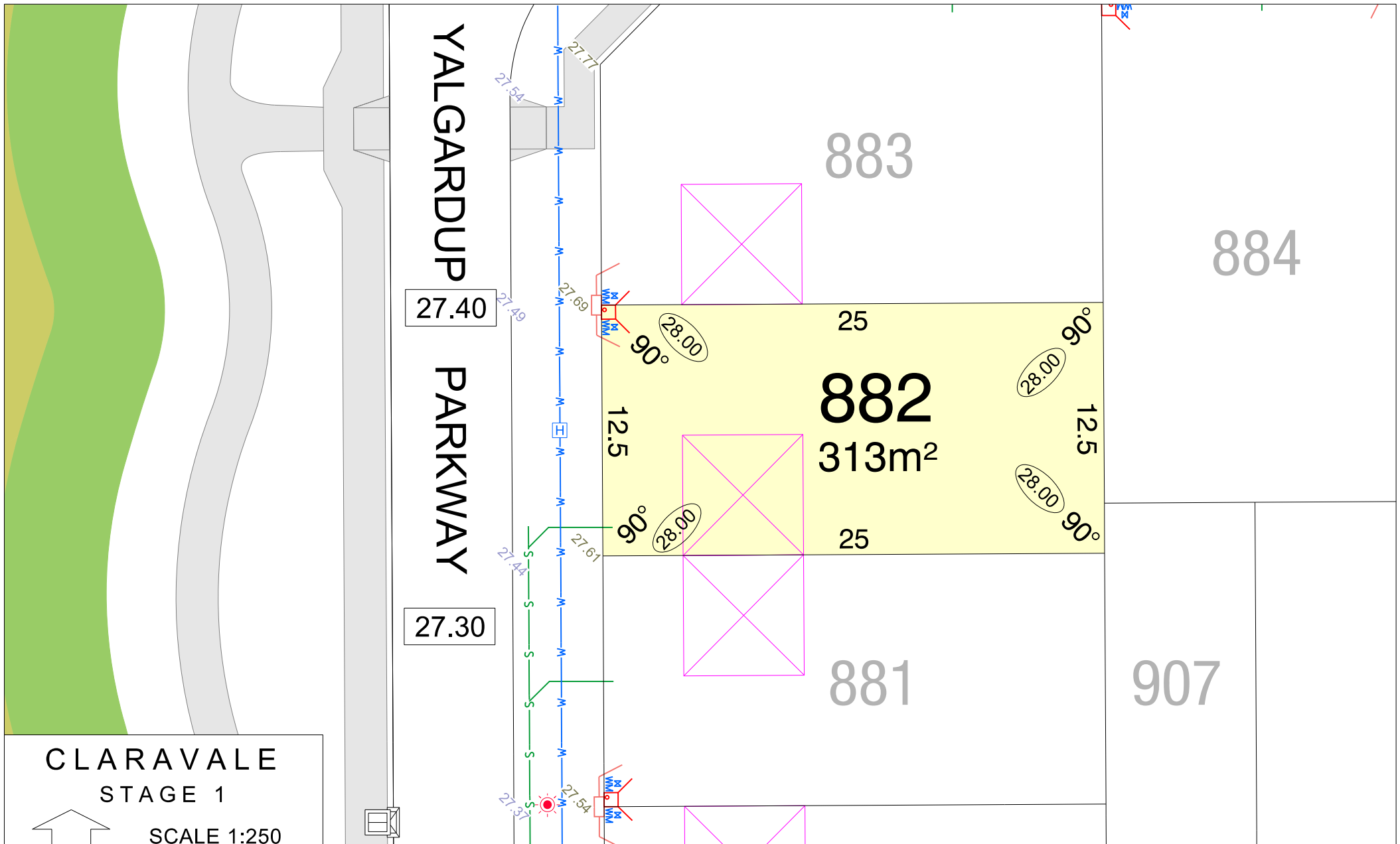
- WATER
- WATER METER
- WATER HYDRANT
- WATER VALVE
- DRAINAGE
- STORMWATER CONNECTION PIT

- POWER DOME MINI PILLAR
- POWER DOME UNIVERSAL PILLAR
- STREETLIGHTS
- TRANSFORMER SITE
- RETAINING WALL & HEIGHT
- PERMEABLE FENCING
- SEWER / MANHOLE

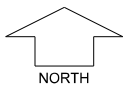
- TOP OF KERB HEIGHT
- SPOT LEVEL
- PAD LEVEL
- ROAD LEVEL
- OPTICOMM CONNECTION
- GARAGE LOCATION
- BUSHFIRE ATTACK LEVEL







# CLARAVALE STAGE 1



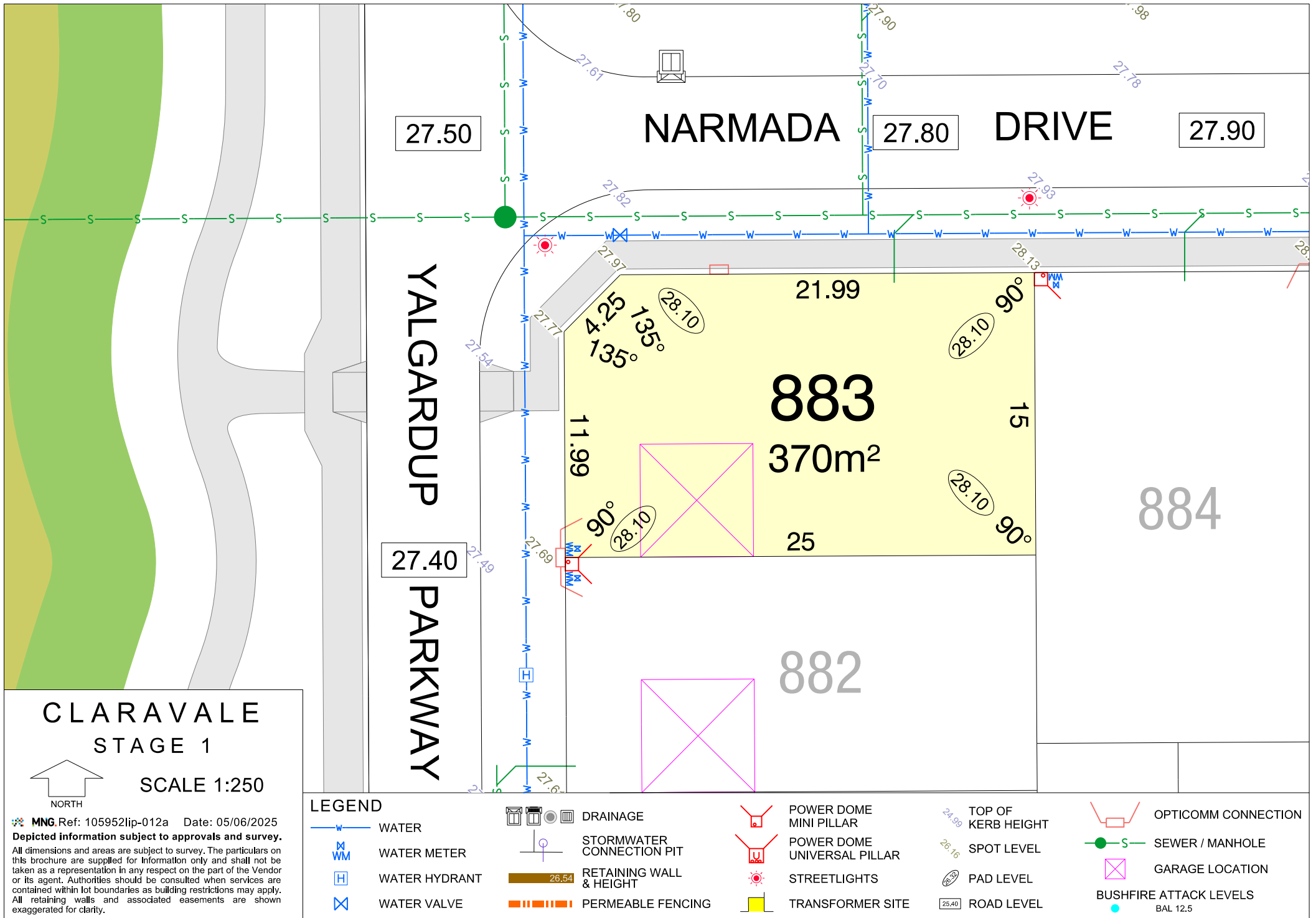
SCALE 1:250

MNG Ref: 105952lip-012a Date: 05/06/2025

Depicted information subject to approvals and survey.  
All dimensions and areas are subject to survey. The particulars on this brochure are supplied for Information only and shall not be taken as a representation in any respect on the part of the Vendor or its agent. Authorities should be consulted when services are contained within lot boundaries as building restrictions may apply. All retaining walls and associated easements are shown exaggerated for clarity.

## LEGEND

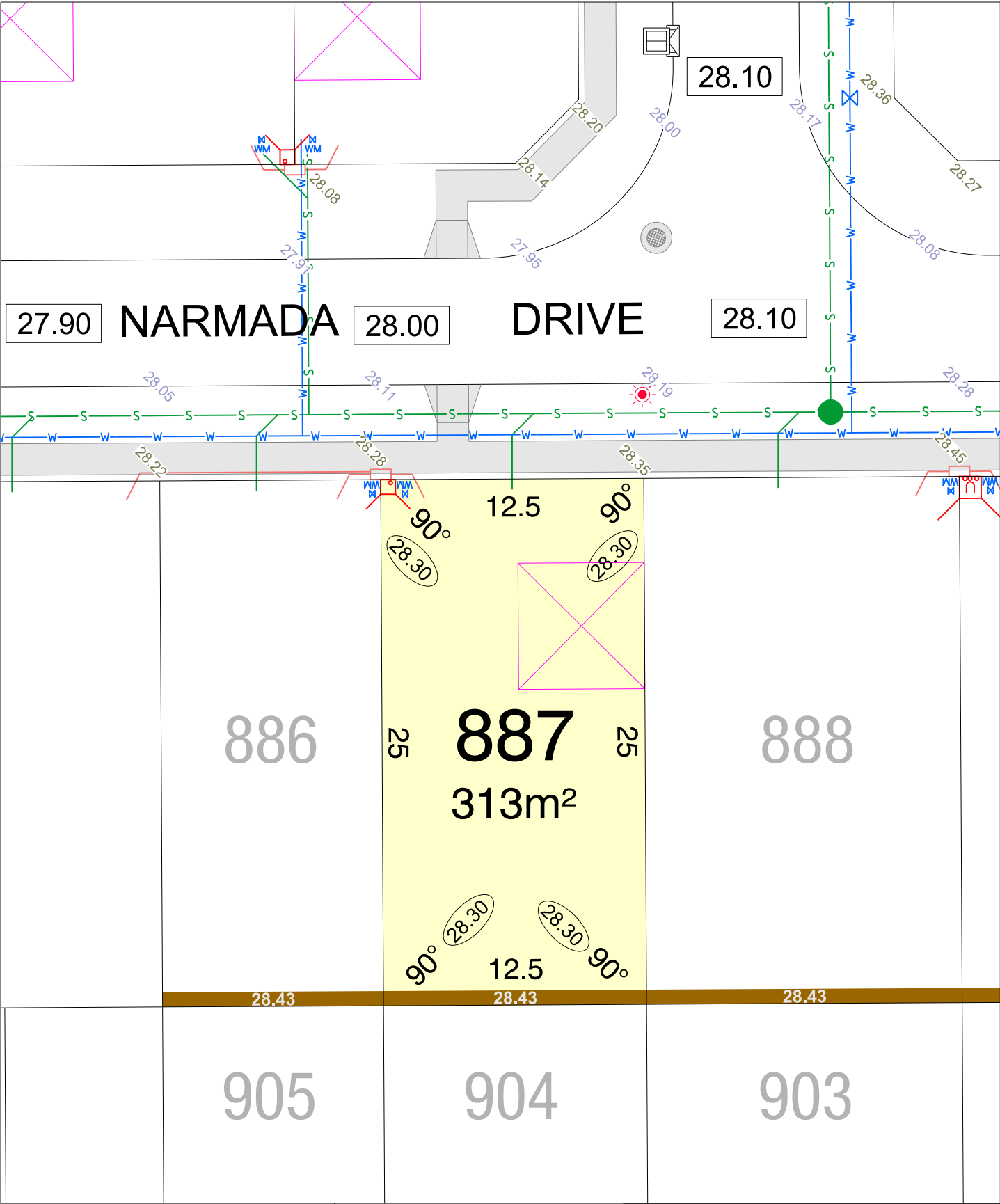
	WATER		DRAINAGE		POWER DOME MINI PILLAR		TOP OF KERB HEIGHT		OPTICOMM CONNECTION
	WATER METER		STORMWATER CONNECTION PIT		POWER DOME UNIVERSAL PILLAR		SPOT LEVEL		SEWER / MANHOLE
	WATER HYDRANT		RETAINING WALL & HEIGHT		STREETLIGHTS		PAD LEVEL		GARAGE LOCATION
	WATER VALVE		PERMEABLE FENCING		TRANSFORMER SITE		ROAD LEVEL		BUSHFIRE ATTACK LEVELS BAL 12.5



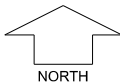








CLARAVALE  
STAGE 1

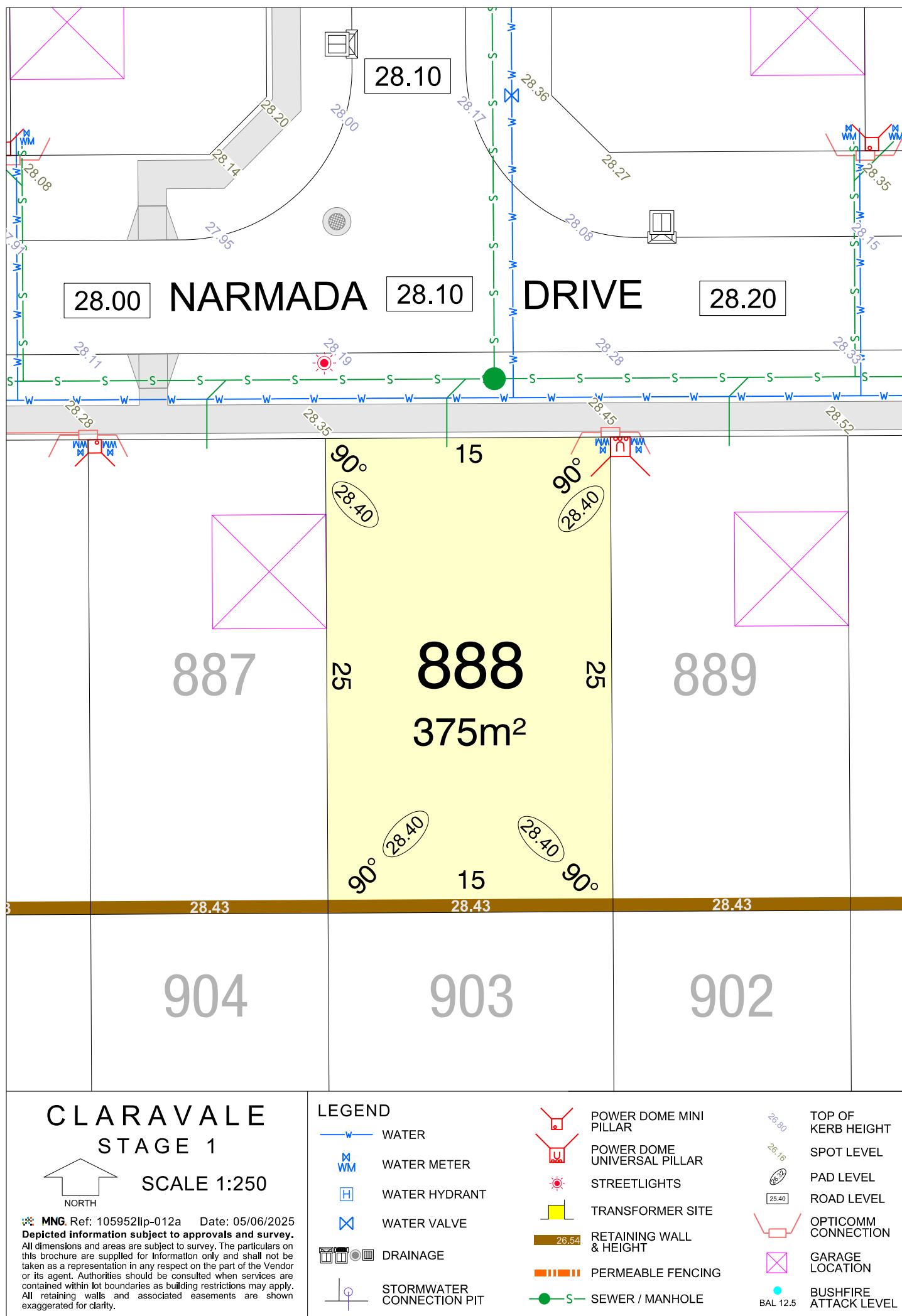


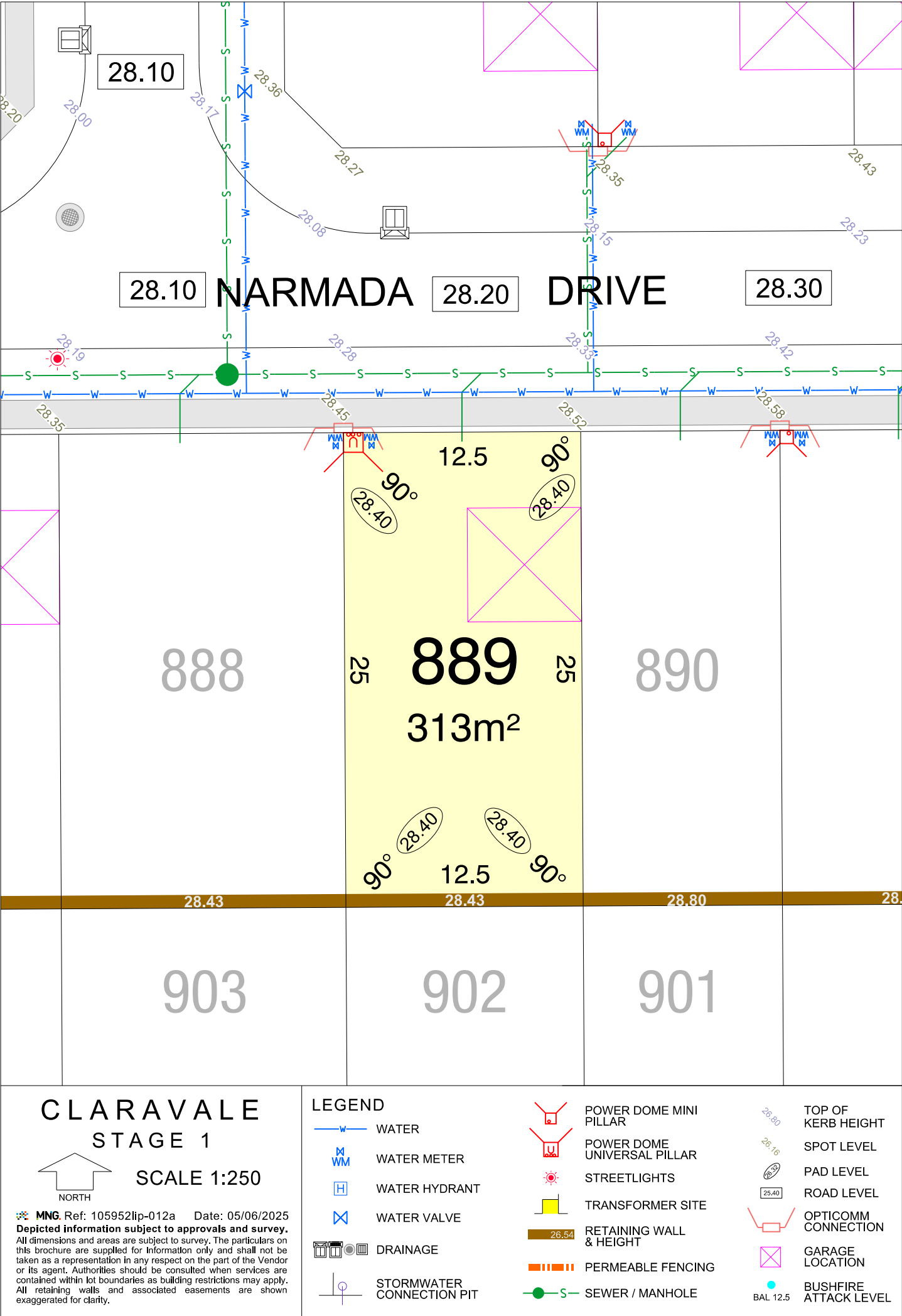
SCALE 1:250

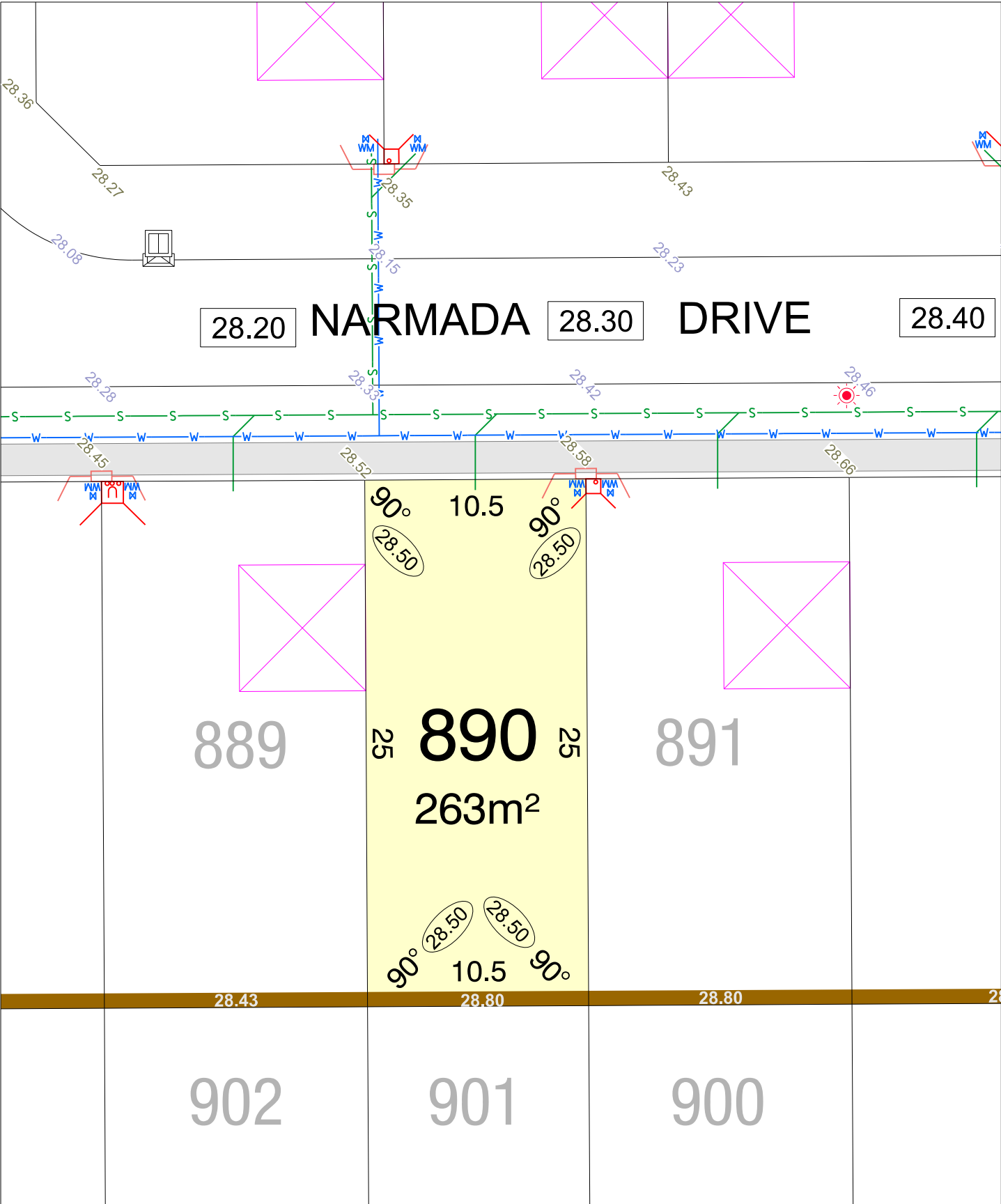
**MNG** Ref: 105952lip-012a Date: 05/06/2025  
**Depicted information subject to approvals and survey.**  
All dimensions and areas are subject to survey. The particulars on this brochure are supplied for Information only and shall not be taken as a representation in any respect on the part of the Vendor or its agent. Authorities should be consulted when services are contained within lot boundaries as building restrictions may apply. All retaining walls and associated easements are shown exaggerated for clarity.

LEGEND

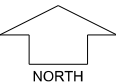
- |  |                           |  |                             |  |                       |
|--|---------------------------|--|-----------------------------|--|-----------------------|
|  | WATER                     |  | POWER DOME MINI PILLAR      |  | TOP OF KERB HEIGHT    |
|  | WATER METER               |  | POWER DOME UNIVERSAL PILLAR |  | SPOT LEVEL            |
|  | WATER HYDRANT             |  | STREETLIGHTS                |  | PAD LEVEL             |
|  | WATER VALVE               |  | TRANSFORMER SITE            |  | ROAD LEVEL            |
|  | DRAINAGE                  |  | RETAINING WALL & HEIGHT     |  | OPTICOMM CONNECTION   |
|  | STORMWATER CONNECTION PIT |  | PERMEABLE FENCING           |  | GARAGE LOCATION       |
|  |                           |  | SEWER / MANHOLE             |  | BUSHFIRE ATTACK LEVEL |







CLARAVALE  
STAGE 1



SCALE 1:250

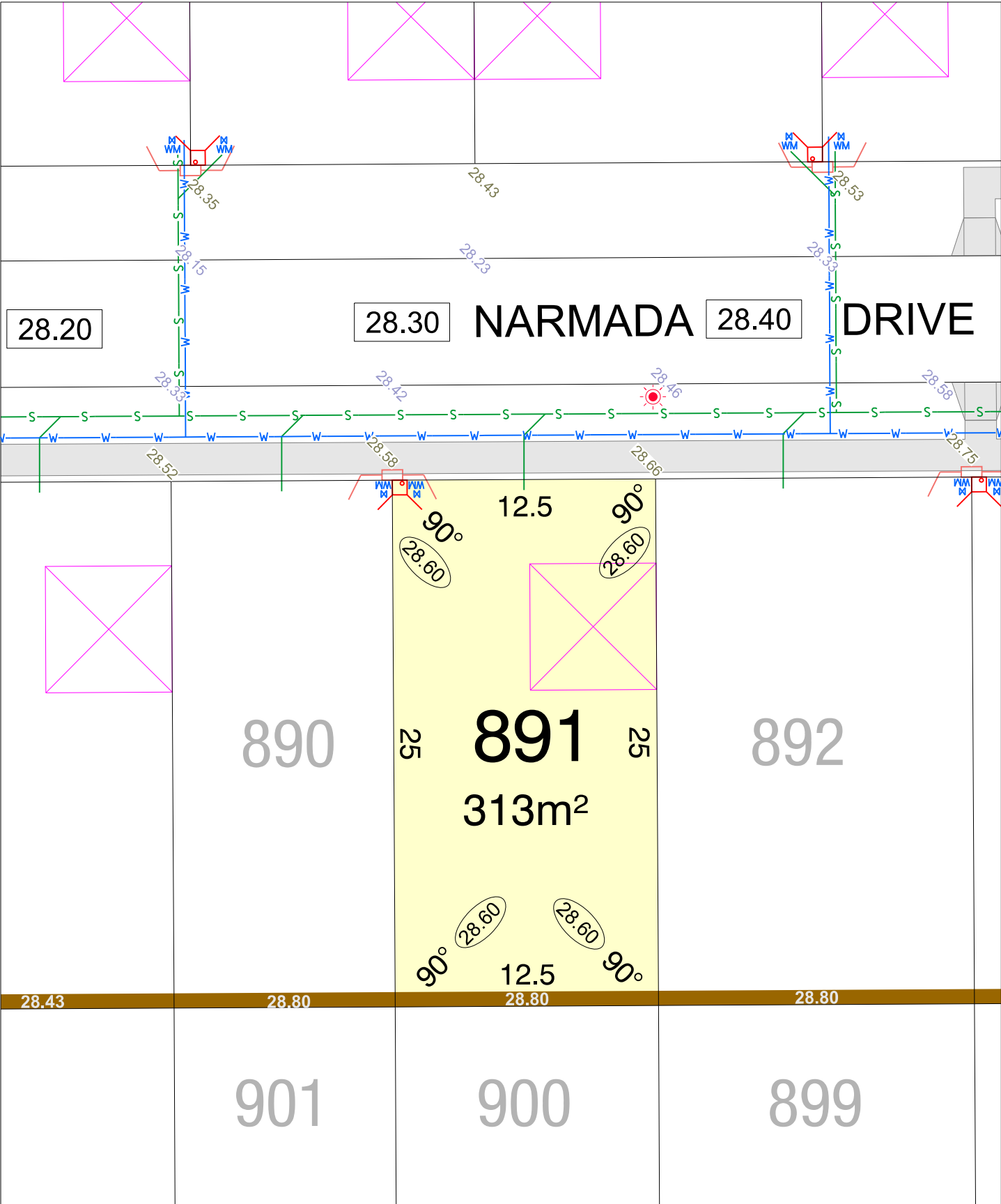
**MNG** Ref: 105952lip-012a Date: 05/06/2025  
**Depicted information subject to approvals and survey.**  
All dimensions and areas are subject to survey. The particulars on this brochure are supplied for Information only and shall not be taken as a representation in any respect on the part of the Vendor or its agent. Authorities should be consulted when services are contained within lot boundaries as building restrictions may apply. All retaining walls and associated easements are shown exaggerated for clarity.

LEGEND

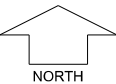
- WATER
- WATER METER
- WATER HYDRANT
- WATER VALVE
- DRAINAGE
- STORMWATER CONNECTION PIT

- POWER DOME MINI PILLAR
- POWER DOME UNIVERSAL PILLAR
- STREETLIGHTS
- TRANSFORMER SITE
- RETAINING WALL & HEIGHT
- PERMEABLE FENCING
- SEWER / MANHOLE

- TOP OF KERB HEIGHT
- SPOT LEVEL
- PAD LEVEL
- ROAD LEVEL
- OPTICOMM CONNECTION
- GARAGE LOCATION
- BUSHFIRE ATTACK LEVEL



CLARAVALE  
STAGE 1



SCALE 1:250

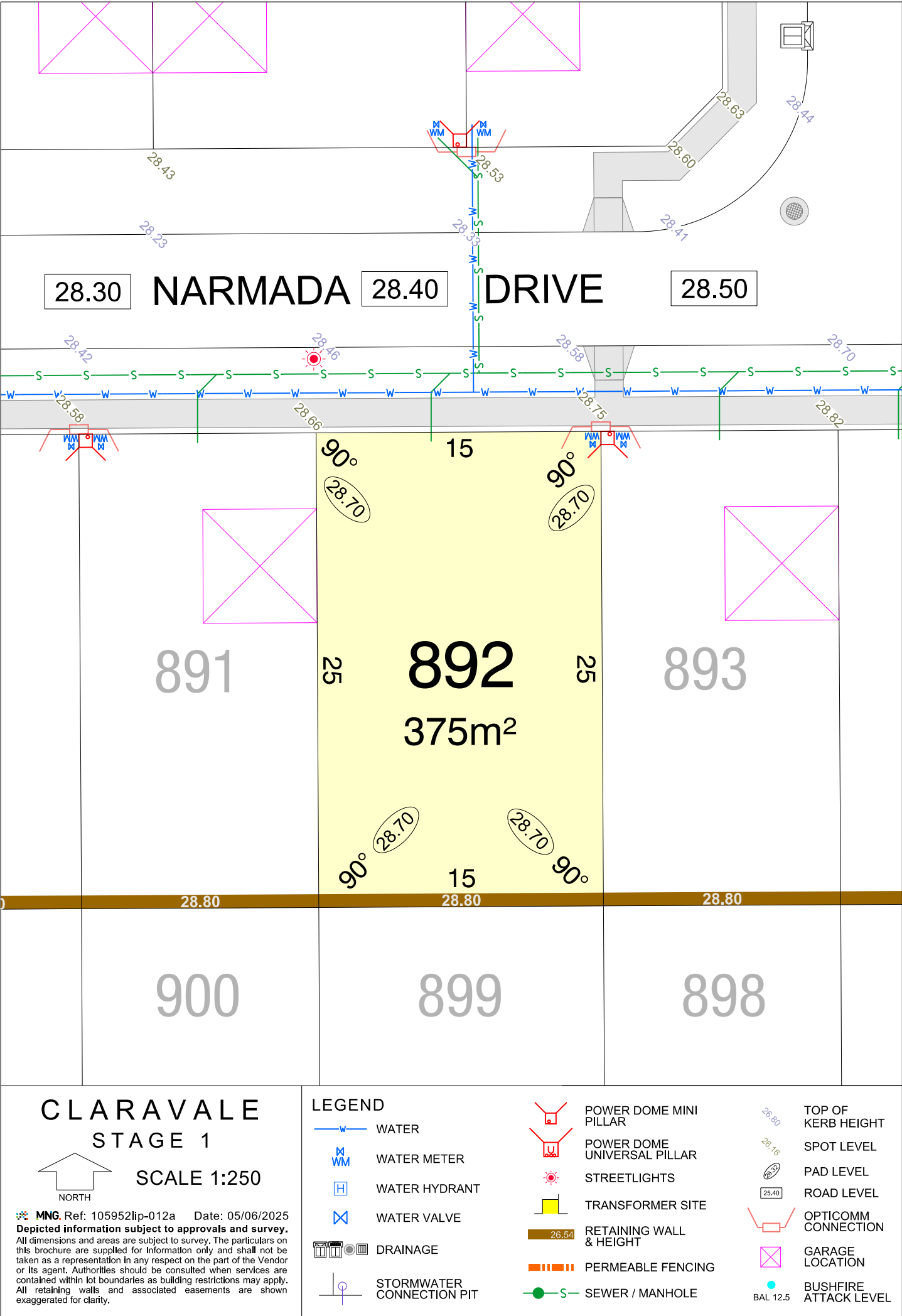
**MNG** Ref: 105952lip-012a Date: 05/06/2025  
**Depicted information subject to approvals and survey.**  
All dimensions and areas are subject to survey. The particulars on this brochure are supplied for Information only and shall not be taken as a representation in any respect on the part of the Vendor or its agent. Authorities should be consulted when services are contained within lot boundaries as building restrictions may apply. All retaining walls and associated easements are shown exaggerated for clarity.

LEGEND

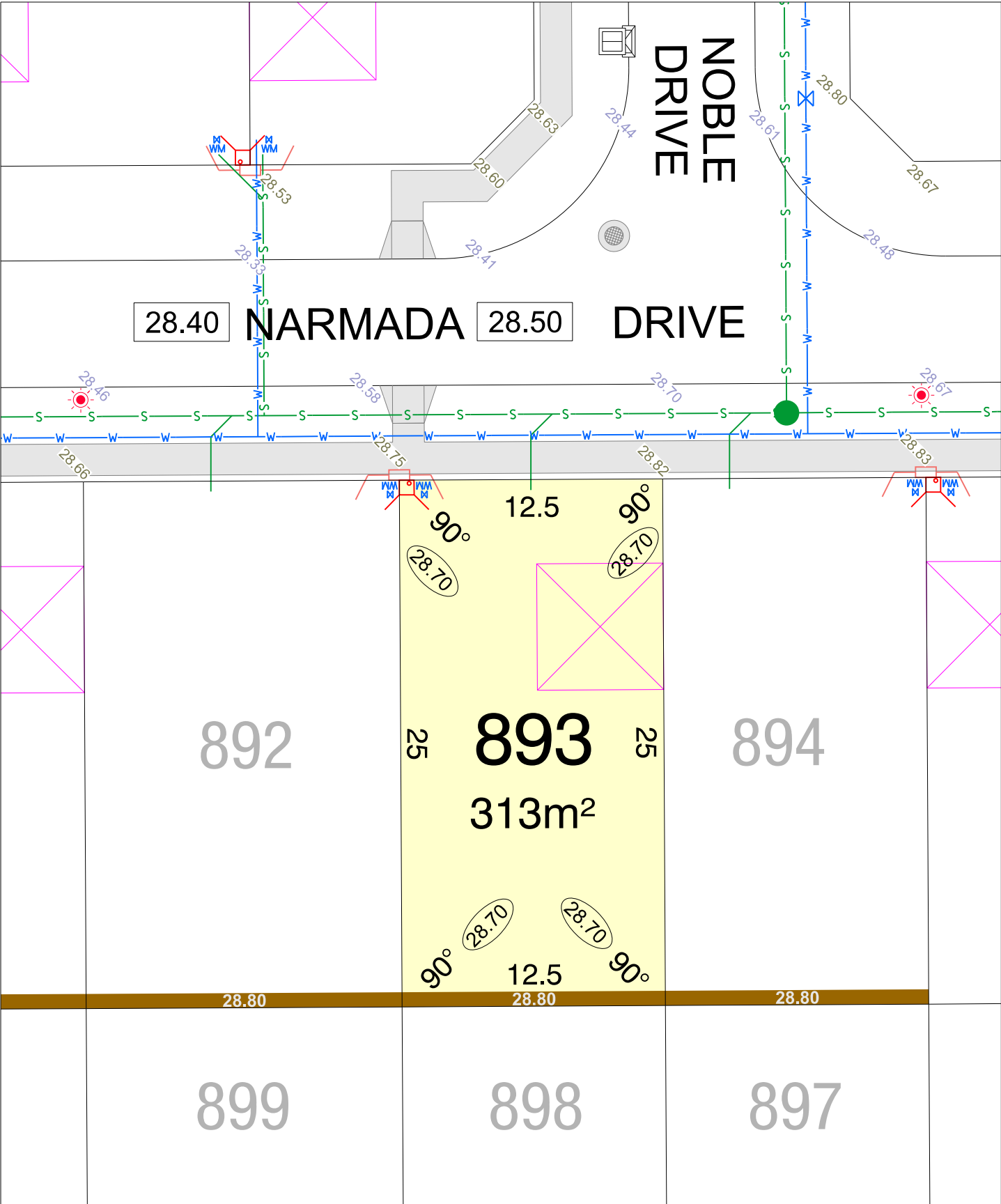
- WATER
- WATER METER
- WATER HYDRANT
- WATER VALVE
- DRAINAGE
- STORMWATER CONNECTION PIT

- POWER DOME MINI PILLAR
- POWER DOME UNIVERSAL PILLAR
- STREETLIGHTS
- TRANSFORMER SITE
- RETAINING WALL & HEIGHT
- PERMEABLE FENCING
- SEWER / MANHOLE

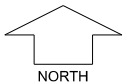
- TOP OF KERB HEIGHT
- SPOT LEVEL
- PAD LEVEL
- ROAD LEVEL
- OPTICOMM CONNECTION
- GARAGE LOCATION
- BUSHFIRE ATTACK LEVEL







CLARAVALE  
STAGE 1



SCALE 1:250

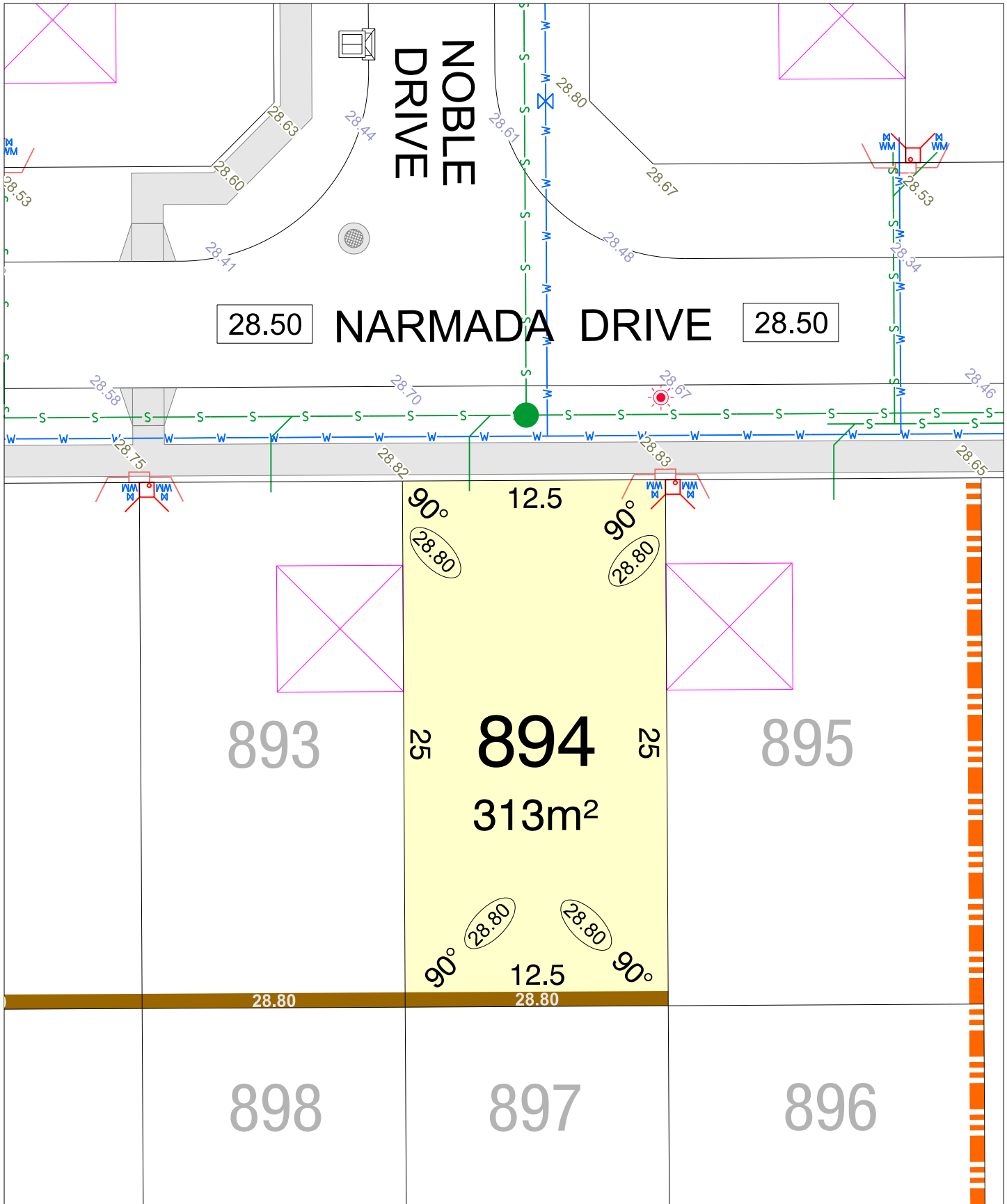
**MNG** Ref: 105952lip-012a Date: 05/06/2025  
**Depicted information subject to approvals and survey.**  
All dimensions and areas are subject to survey. The particulars on this brochure are supplied for Information only and shall not be taken as a representation in any respect on the part of the Vendor or its agent. Authorities should be consulted when services are contained within lot boundaries as building restrictions may apply. All retaining walls and associated easements are shown exaggerated for clarity.

LEGEND

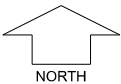
- WATER
- WATER METER
- WATER HYDRANT
- WATER VALVE
- DRAINAGE
- STORMWATER CONNECTION PIT

- POWER DOME MINI PILLAR
- POWER DOME UNIVERSAL PILLAR
- STREETLIGHTS
- TRANSFORMER SITE
- RETAINING WALL & HEIGHT
- PERMEABLE FENCING
- SEWER / MANHOLE

- TOP OF KERB HEIGHT
- SPOT LEVEL
- PAD LEVEL
- ROAD LEVEL
- OPTICOMM CONNECTION
- GARAGE LOCATION
- BUSHFIRE ATTACK LEVEL



# CLARAVALE STAGE 1



SCALE 1:250

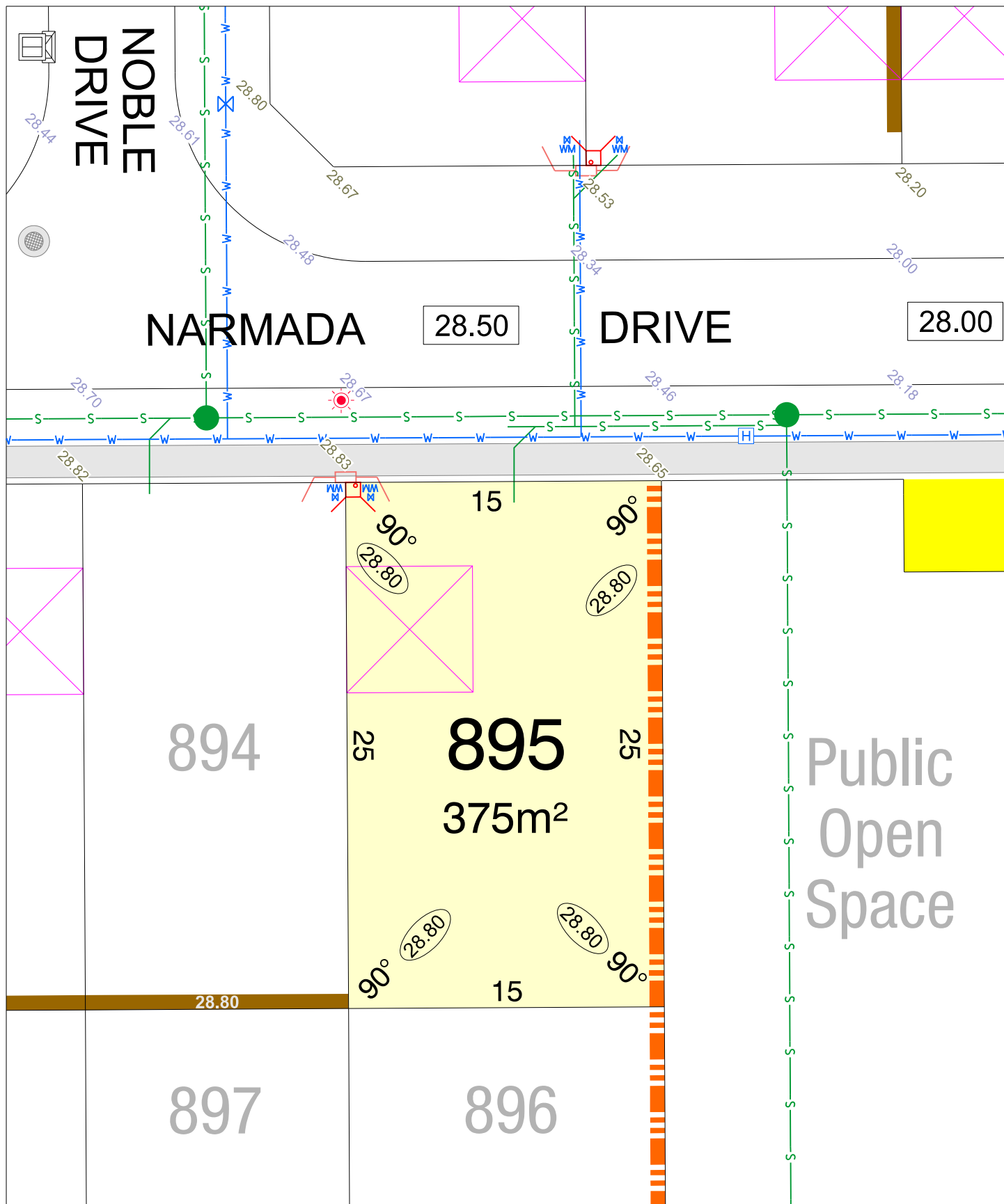
**MNG** Ref: 105952lip-012a Date: 05/06/2025  
**Depicted information subject to approvals and survey.**  
All dimensions and areas are subject to survey. The particulars on this brochure are supplied for Information only and shall not be taken as a representation in any respect on the part of the Vendor or its agent. Authorities should be consulted when services are contained within lot boundaries as building restrictions may apply. All retaining walls and associated easements are shown exaggerated for clarity.

## LEGEND

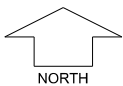
- WATER
- WATER METER
- WATER HYDRANT
- WATER VALVE
- DRAINAGE
- STORMWATER CONNECTION PIT

- POWER DOME MINI PILLAR
- POWER DOME UNIVERSAL PILLAR
- STREETLIGHTS
- TRANSFORMER SITE
- RETAINING WALL & HEIGHT
- PERMEABLE FENCING
- SEWER / MANHOLE

- TOP OF KERB HEIGHT
- SPOT LEVEL
- PAD LEVEL
- ROAD LEVEL
- OPTICOMM CONNECTION
- GARAGE LOCATION
- BUSHFIRE ATTACK LEVEL



# CLARA VALE STAGE 1



SCALE 1:250

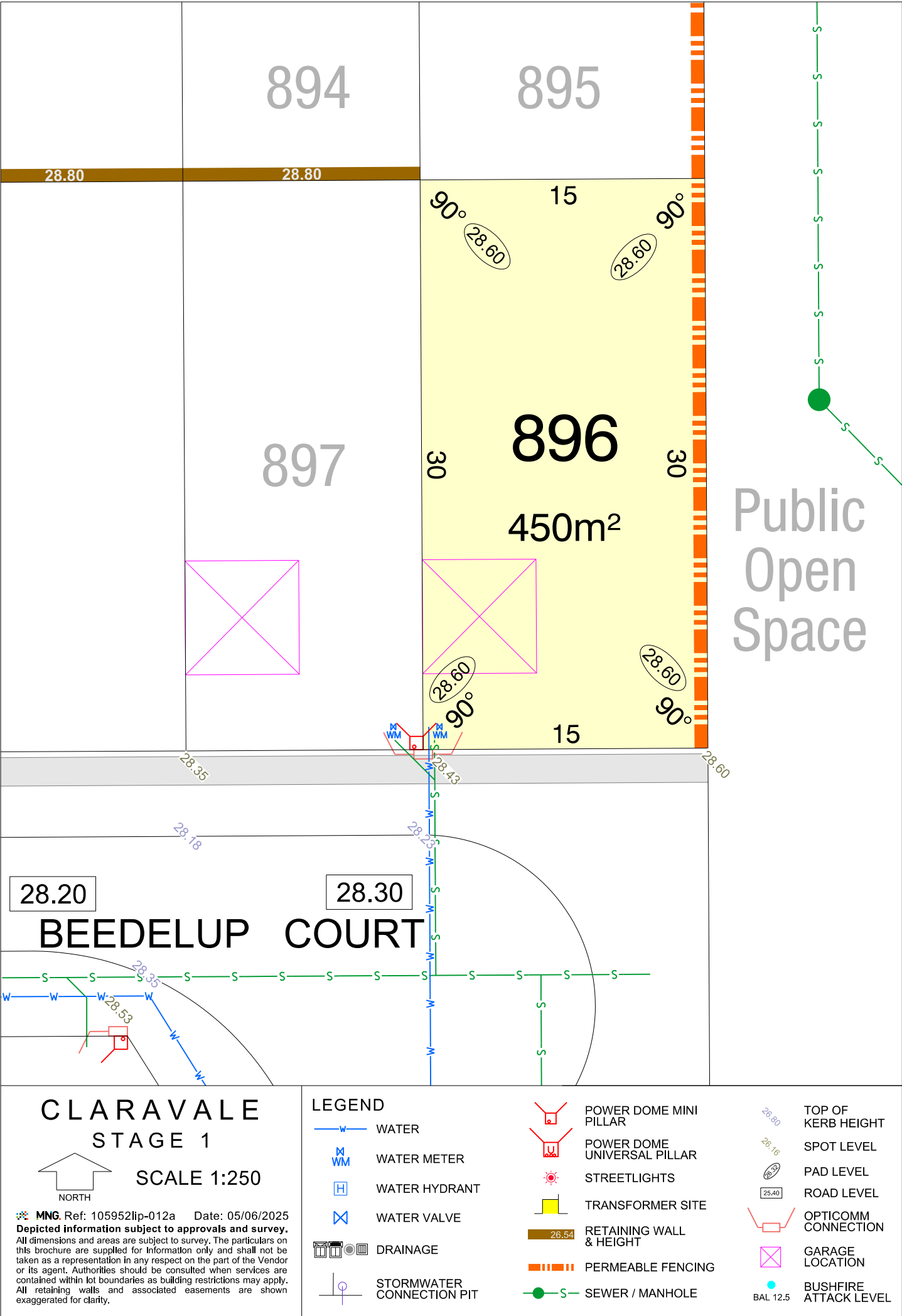
**MNG** Ref: 105952lip-012a Date: 05/06/2025  
**Depicted information subject to approvals and survey.**  
All dimensions and areas are subject to survey. The particulars on this brochure are supplied for Information only and shall not be taken as a representation in any respect on the part of the Vendor or its agent. Authorities should be consulted when services are contained within lot boundaries as building restrictions may apply. All retaining walls and associated easements are shown exaggerated for clarity.

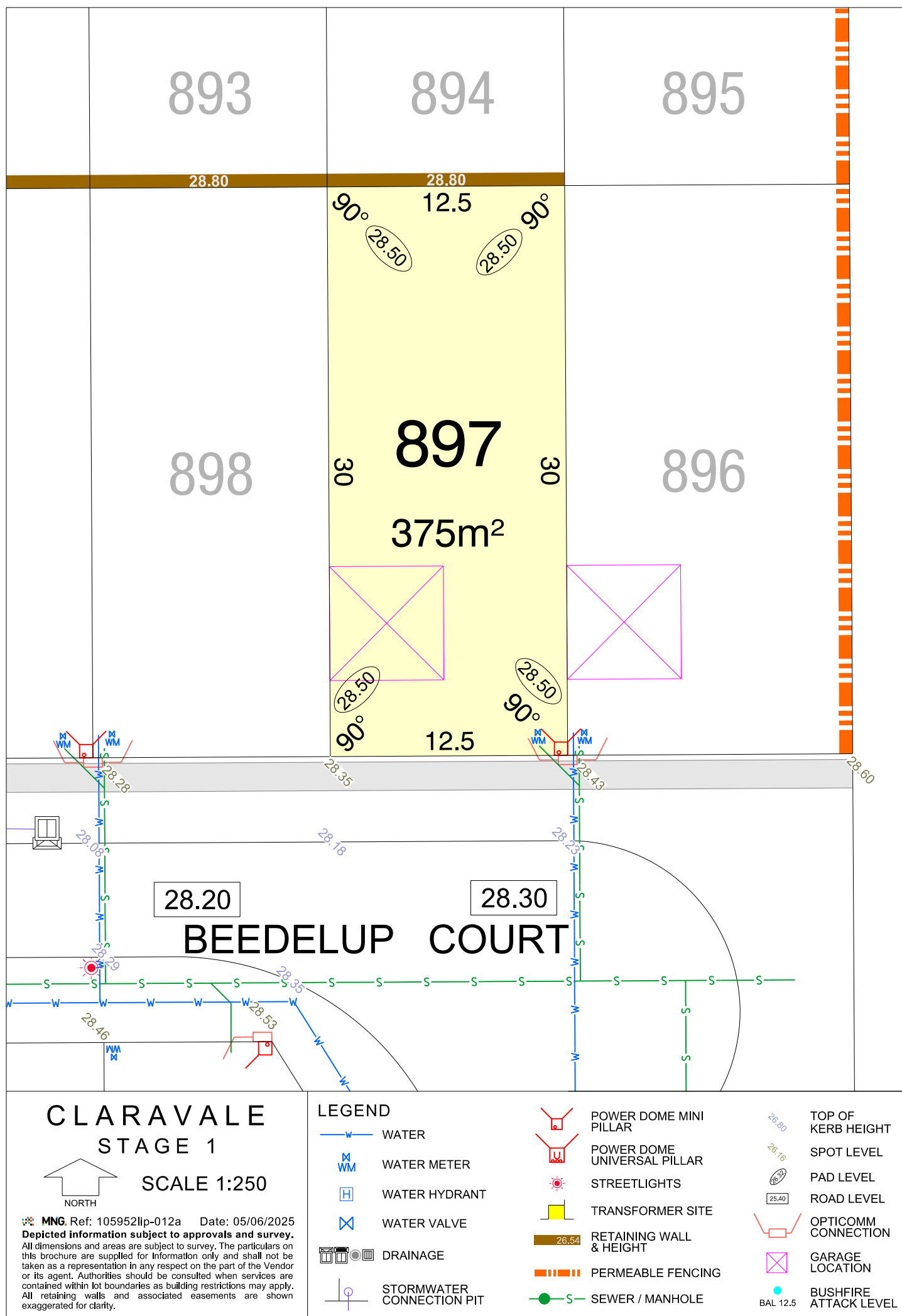
## LEGEND

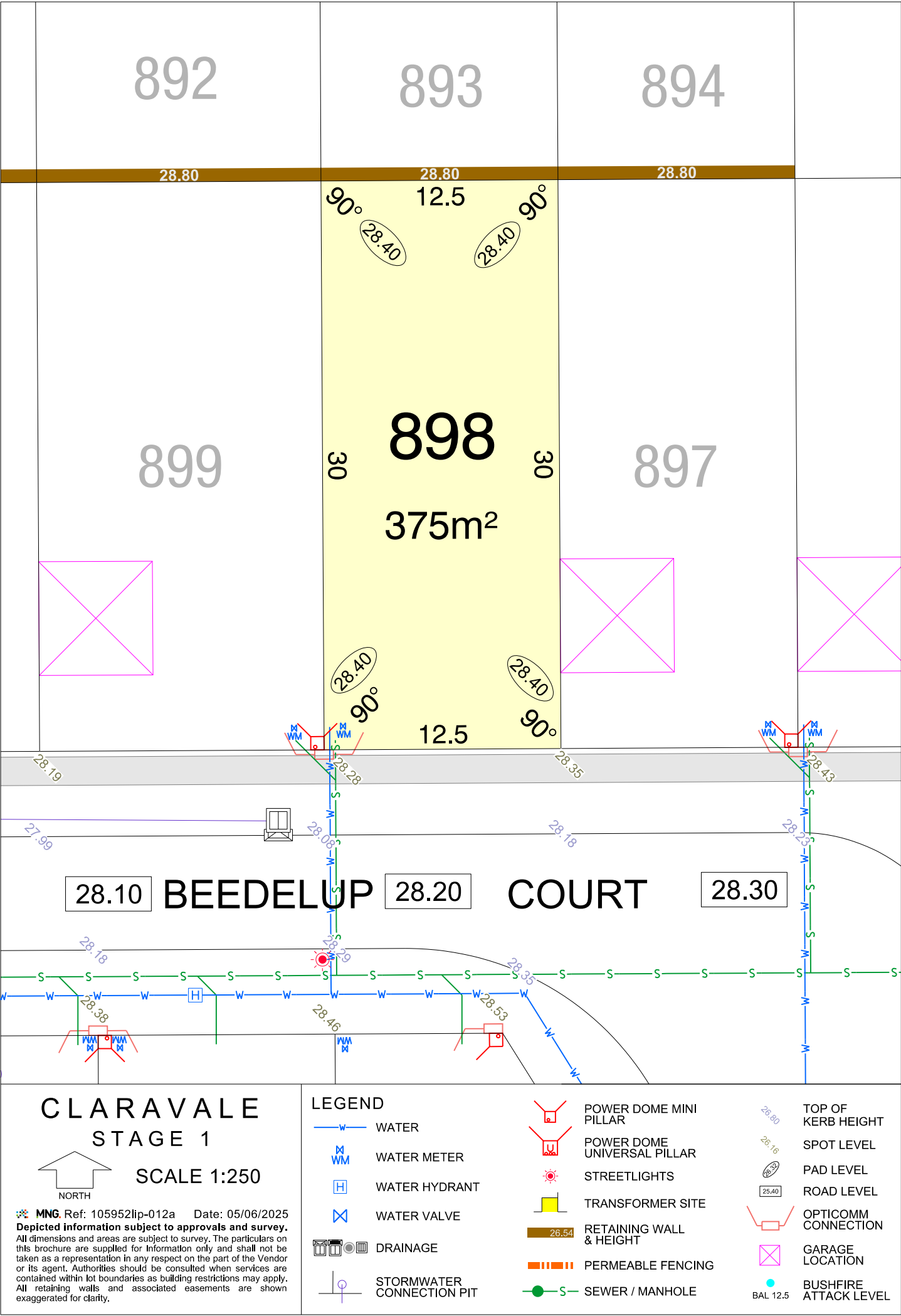
- WATER
- WATER METER
- WATER HYDRANT
- WATER VALVE
- DRAINAGE
- STORMWATER CONNECTION PIT

- POWER DOME MINI PILLAR
- POWER DOME UNIVERSAL PILLAR
- STREETLIGHTS
- TRANSFORMER SITE
- RETAINING WALL & HEIGHT
- PERMEABLE FENCING
- SEWER / MANHOLE

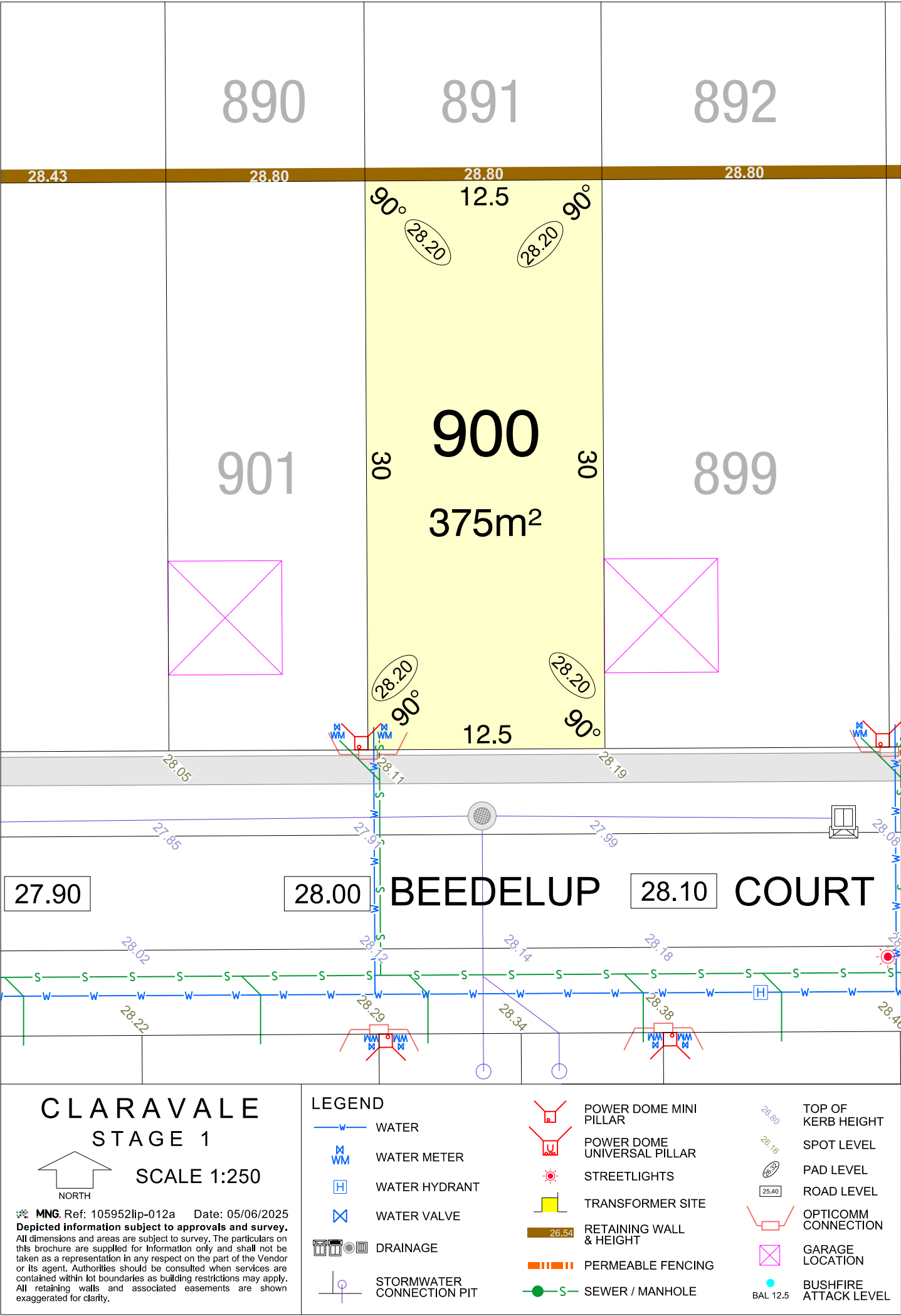
- TOP OF KERB HEIGHT
- SPOT LEVEL
- PAD LEVEL
- ROAD LEVEL
- OPTICOMM CONNECTION
- GARAGE LOCATION
- BUSHFIRE ATTACK LEVEL



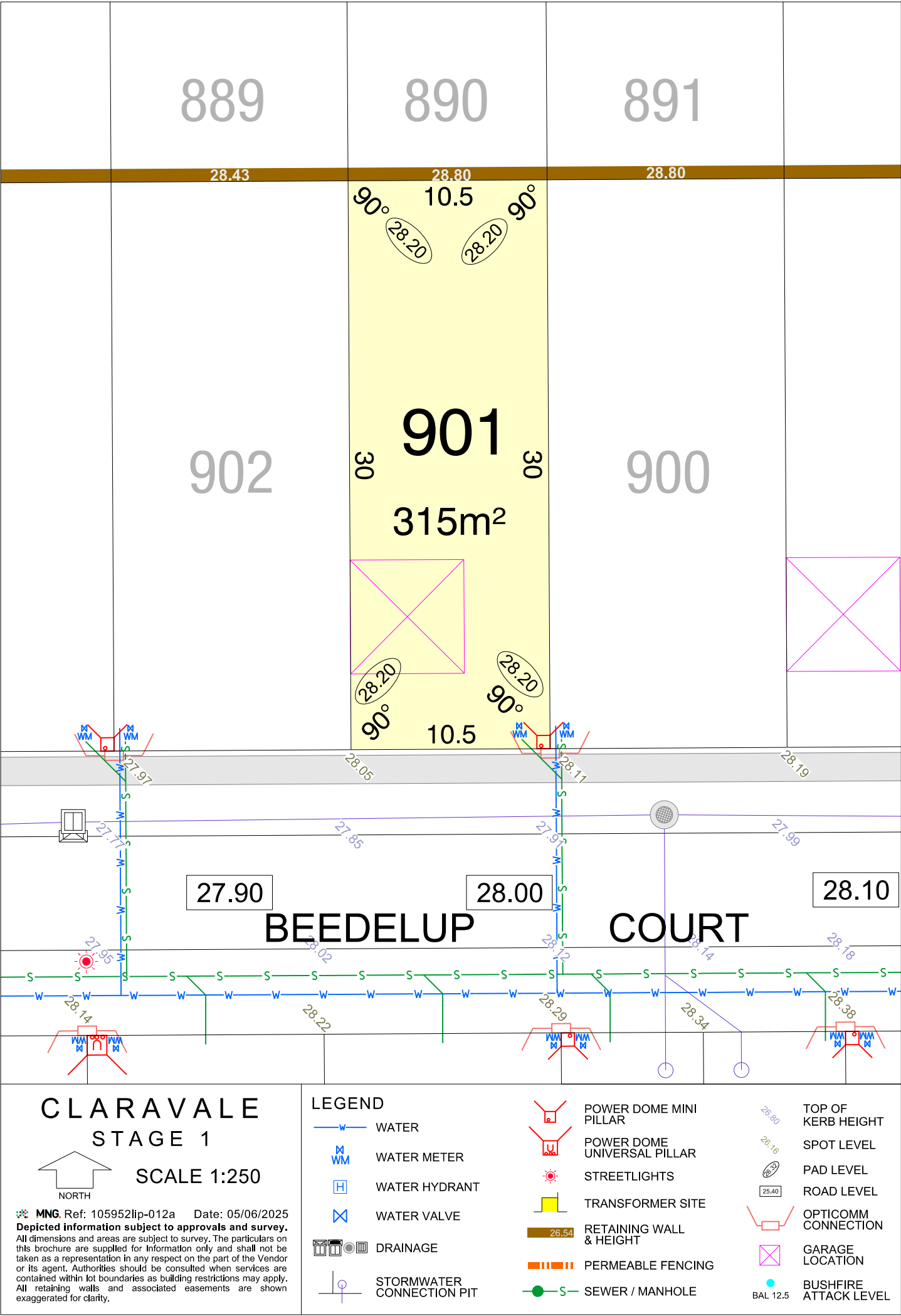


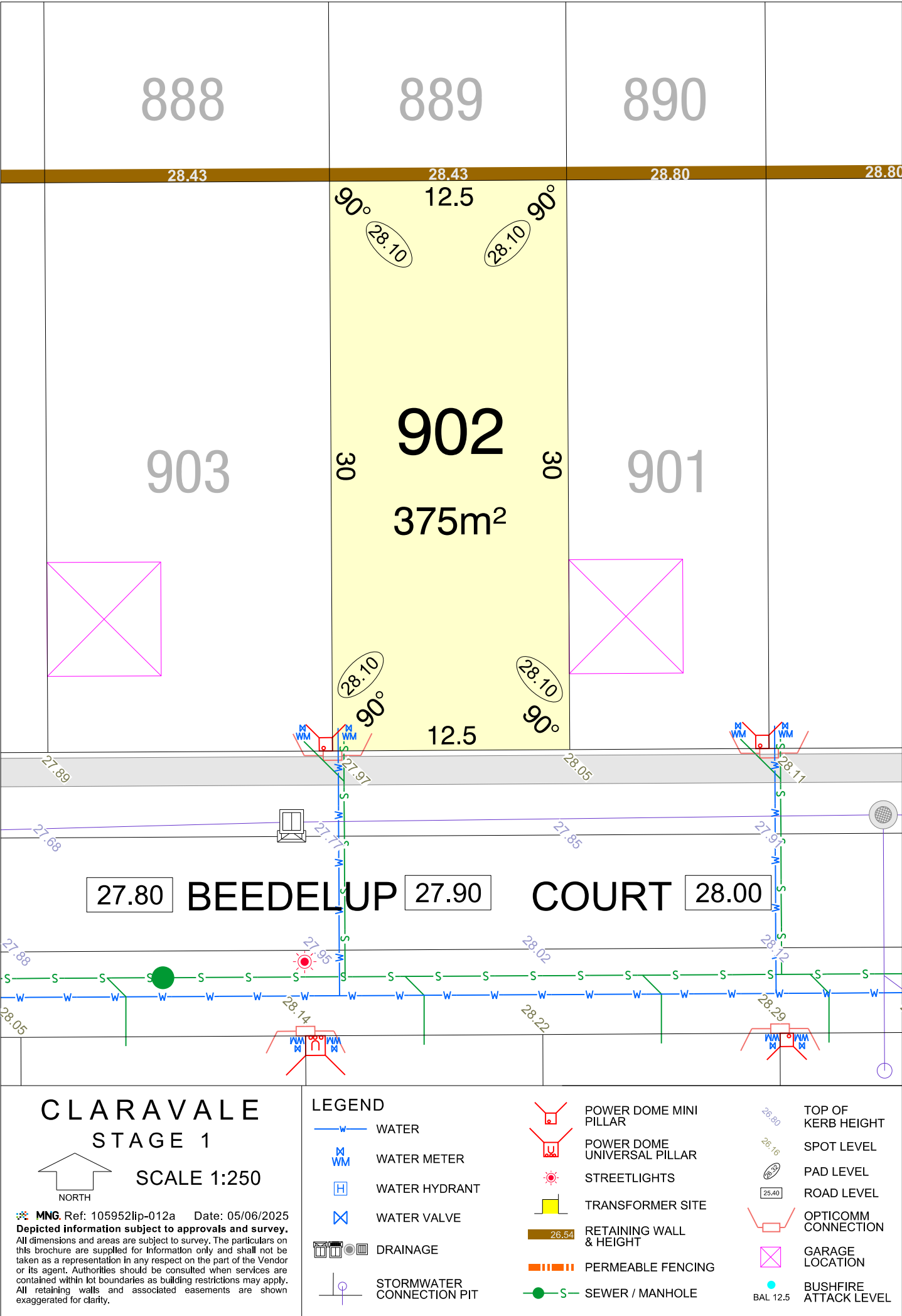


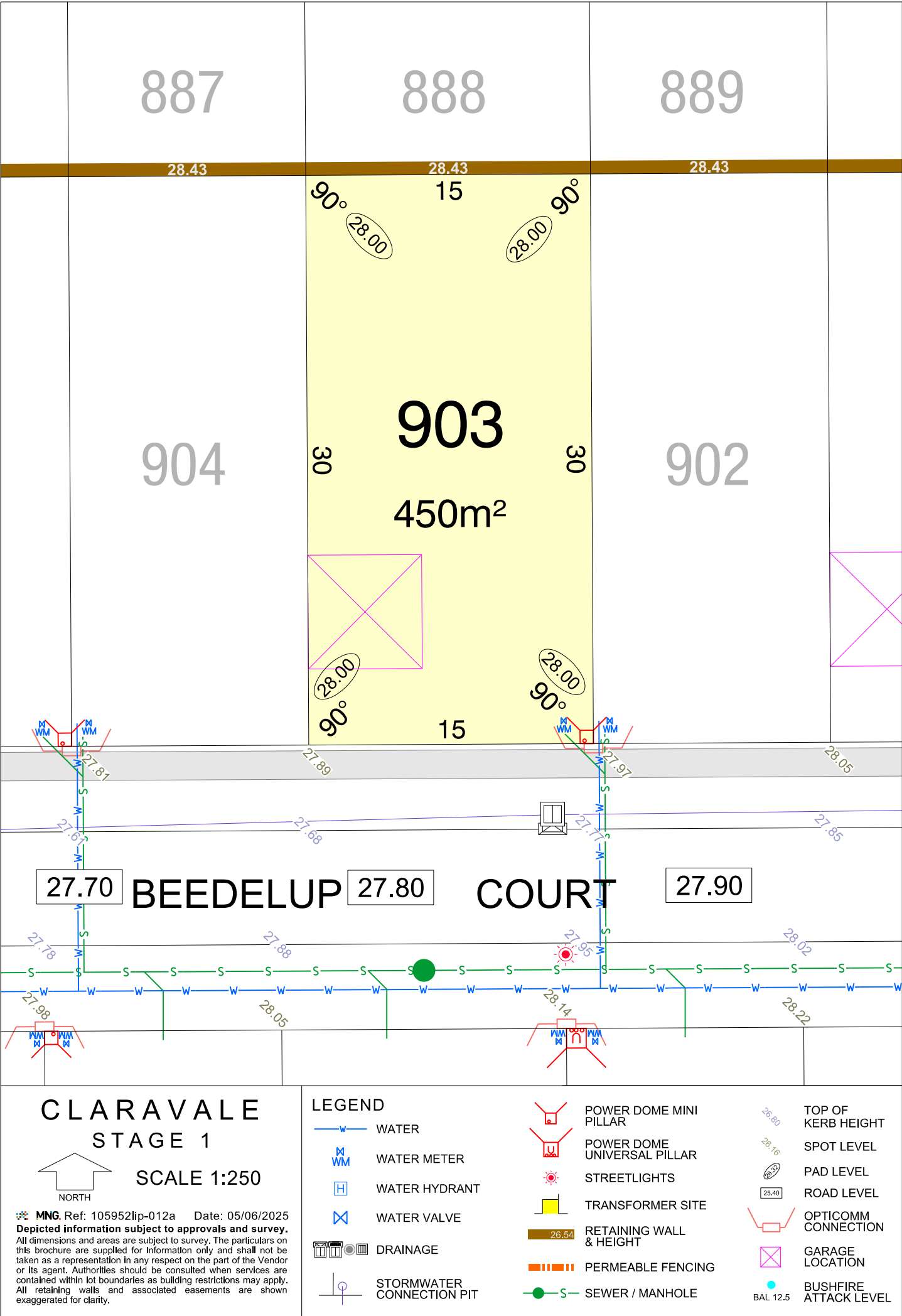


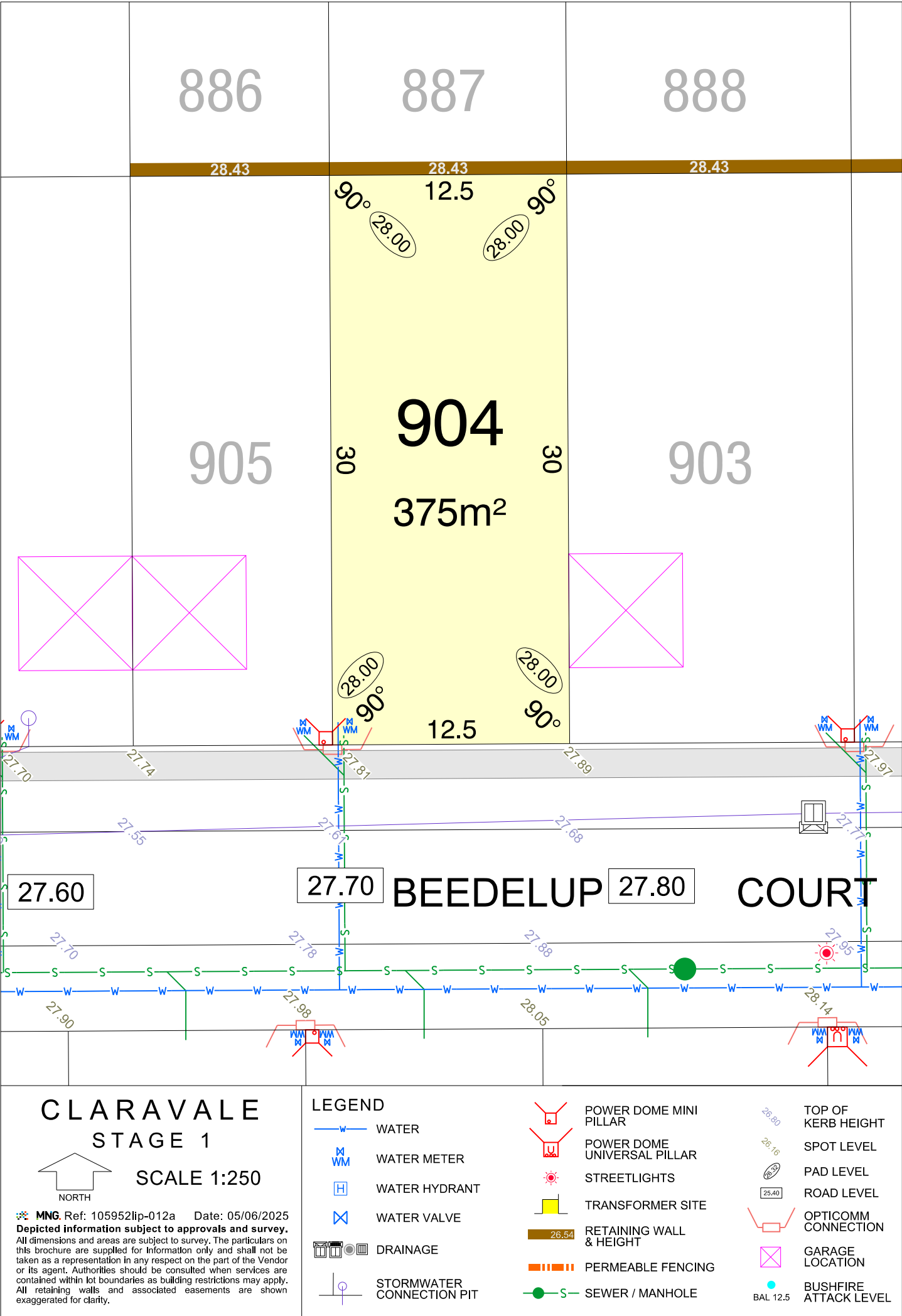


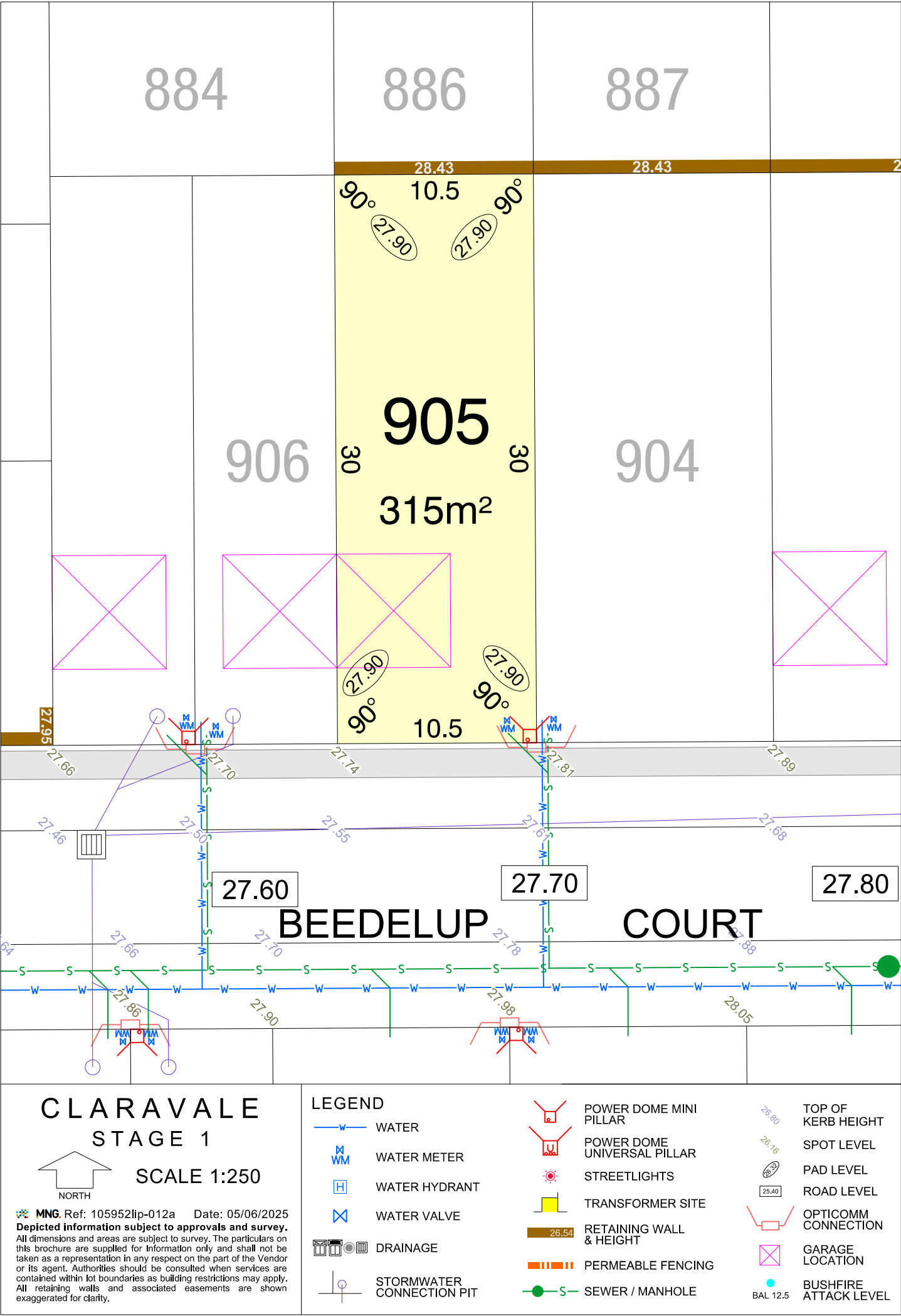


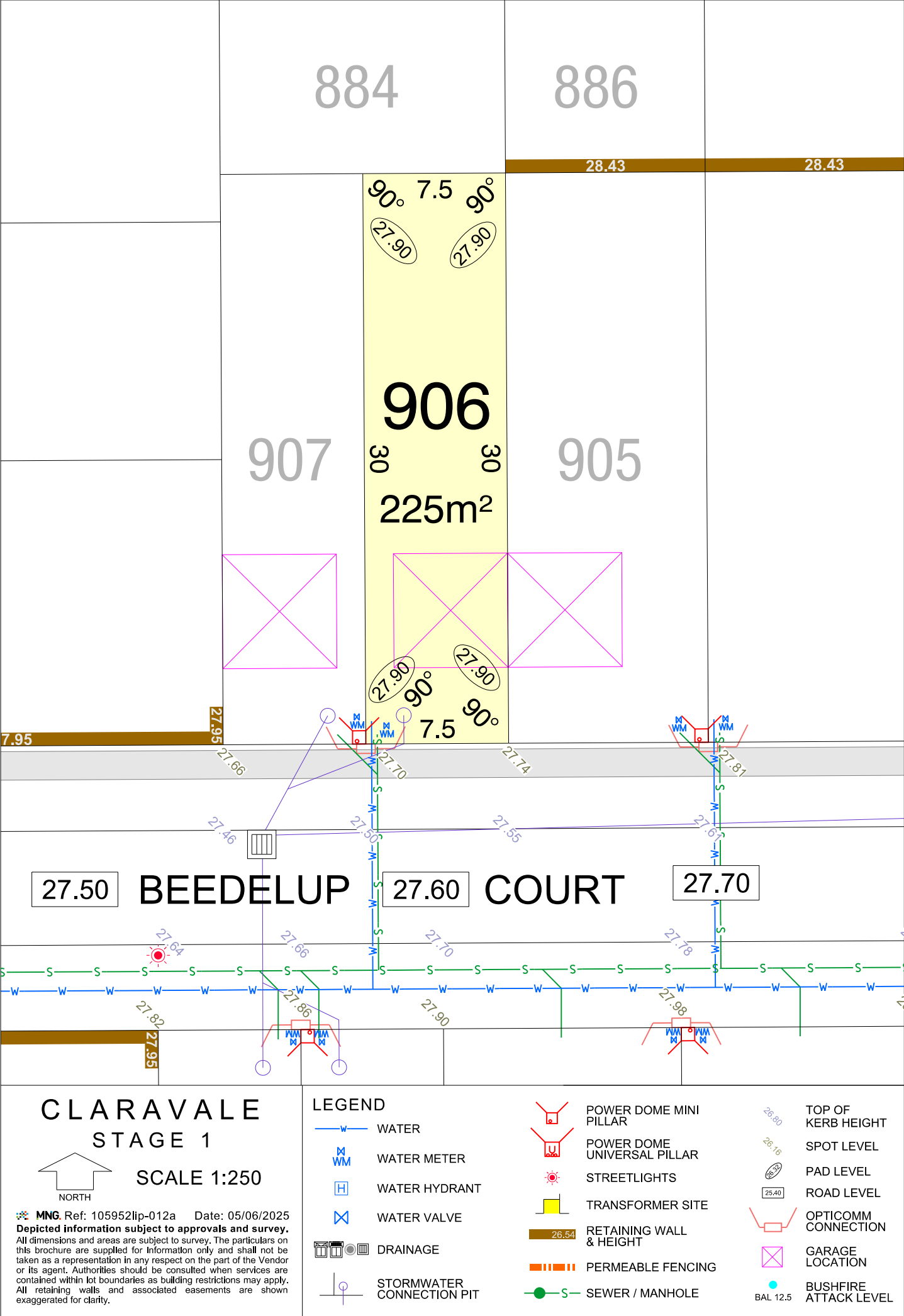


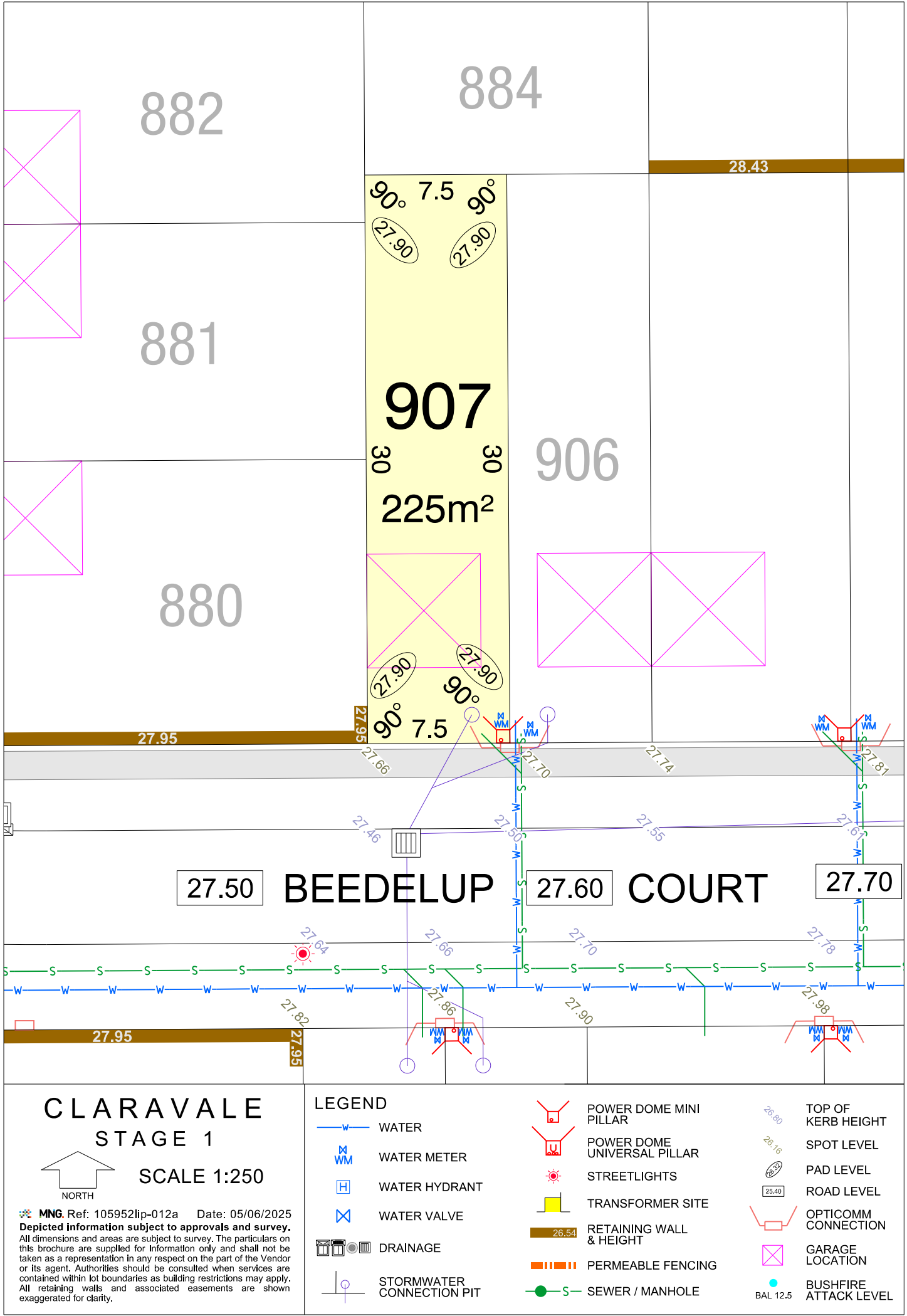


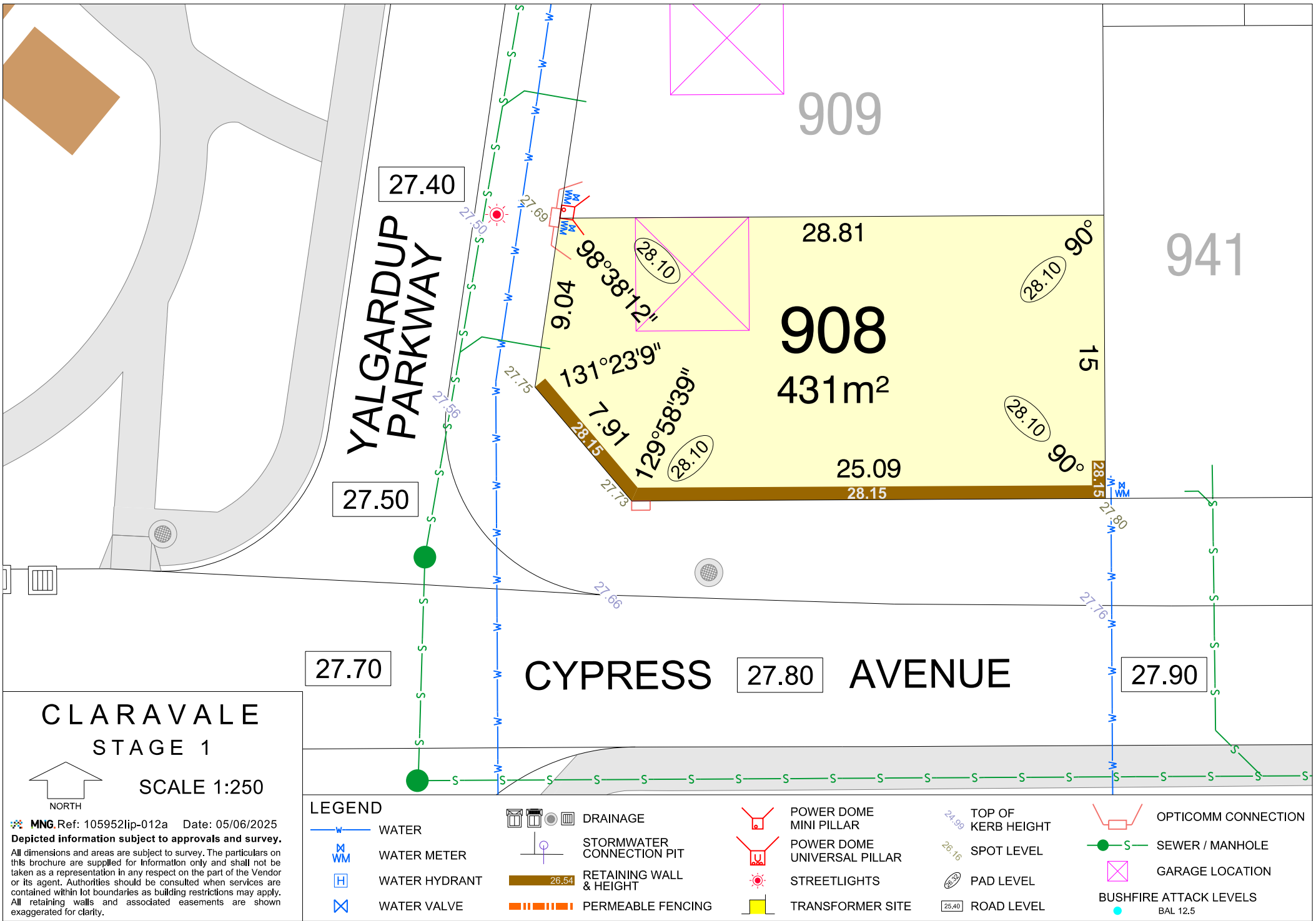




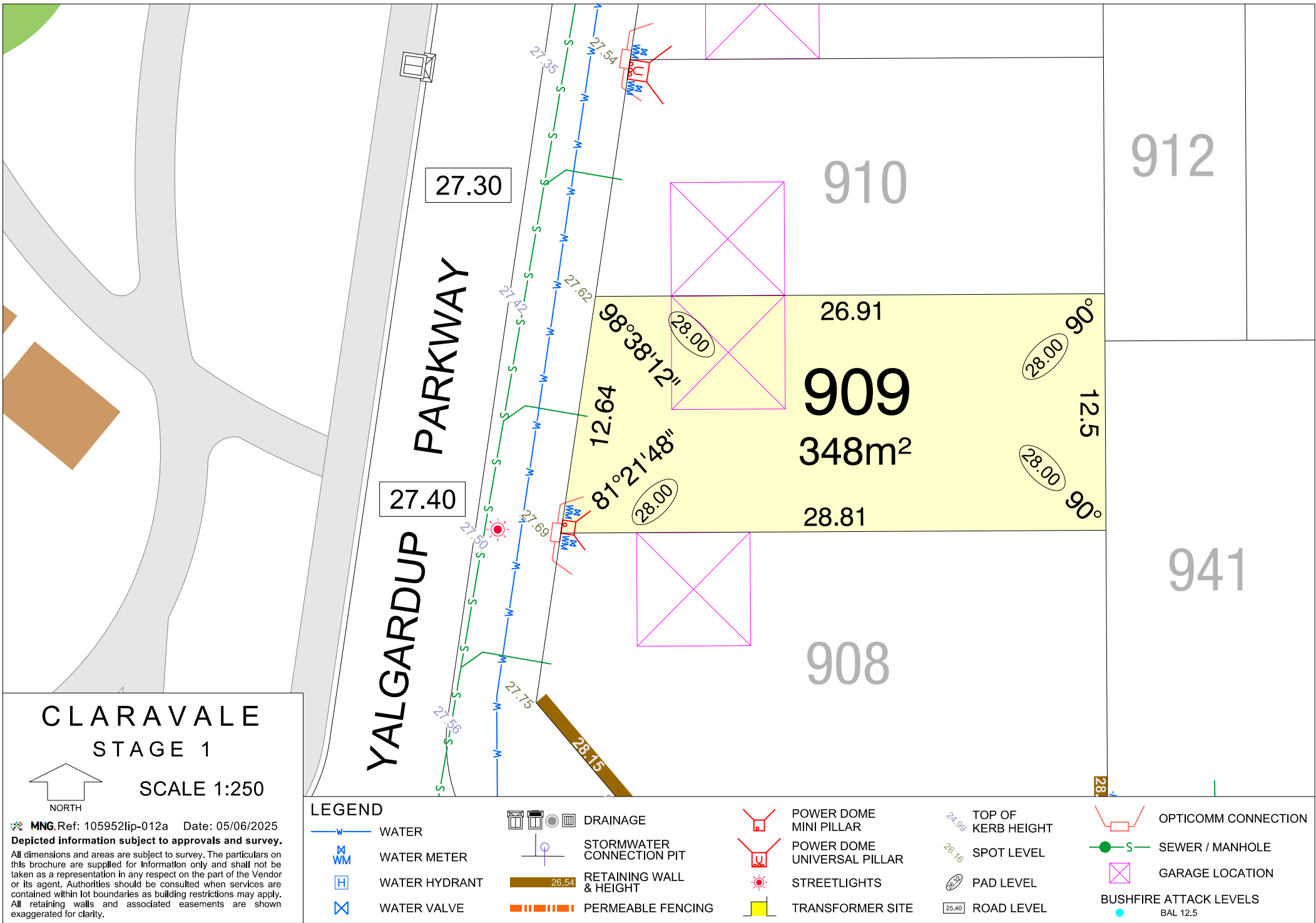






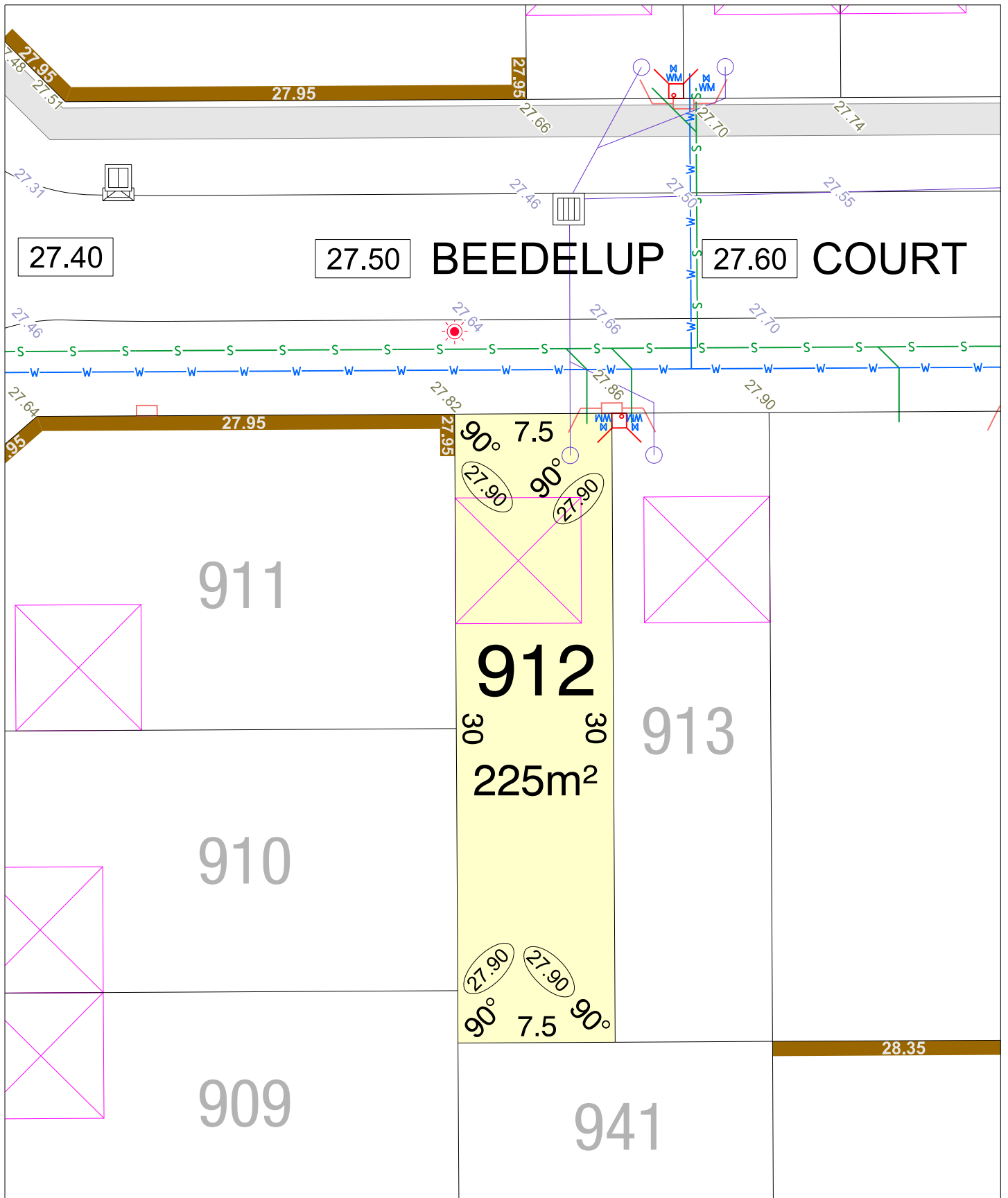




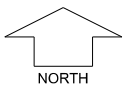








# CLARAVALE STAGE 1



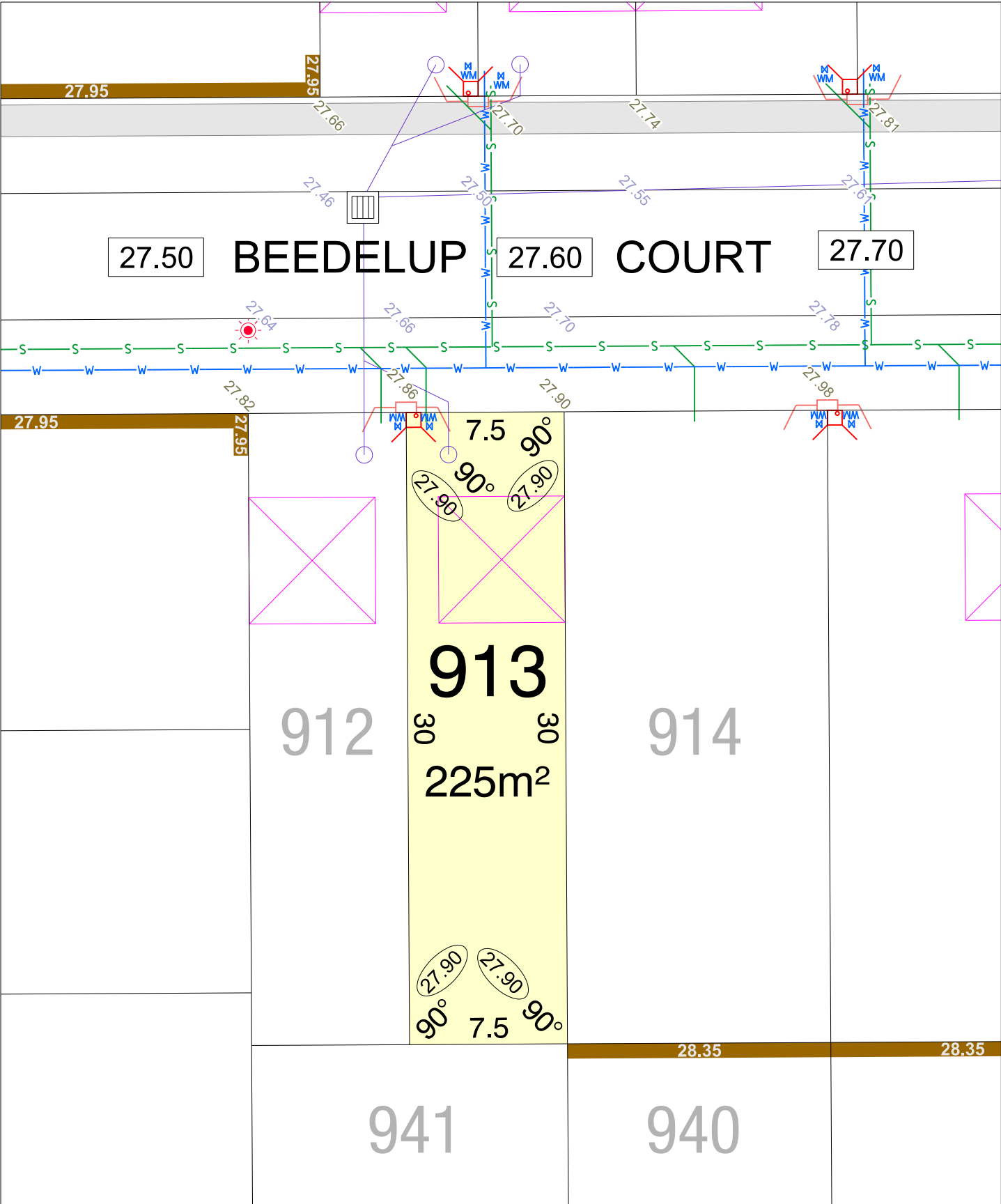
SCALE 1:250

**MNG** Ref: 105952lip-012a Date: 05/06/2025  
**Depicted information subject to approvals and survey.**  
All dimensions and areas are subject to survey. The particulars on this brochure are supplied for Information only and shall not be taken as a representation in any respect on the part of the Vendor or its agent. Authorities should be consulted when services are contained within lot boundaries as building restrictions may apply. All retaining walls and associated easements are shown exaggerated for clarity.

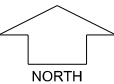
## LEGEND

- |  |                           |  |                             |
|--|---------------------------|--|-----------------------------|
|  | WATER                     |  | POWER DOME MINI PILLAR      |
|  | WATER METER               |  | POWER DOME UNIVERSAL PILLAR |
|  | WATER HYDRANT             |  | STREETLIGHTS                |
|  | WATER VALVE               |  | TRANSFORMER SITE            |
|  | DRAINAGE                  |  | RETAINING WALL & HEIGHT     |
|  | STORMWATER CONNECTION PIT |  | PERMEABLE FENCING           |
|  |                           |  | SEWER / MANHOLE             |

- |  |                       |
|--|-----------------------|
|  | TOP OF KERB HEIGHT    |
|  | SPOT LEVEL            |
|  | PAD LEVEL             |
|  | ROAD LEVEL            |
|  | OPTICOMM CONNECTION   |
|  | GARAGE LOCATION       |
|  | BUSHFIRE ATTACK LEVEL |



CLARVALE  
STAGE 1



SCALE 1:250

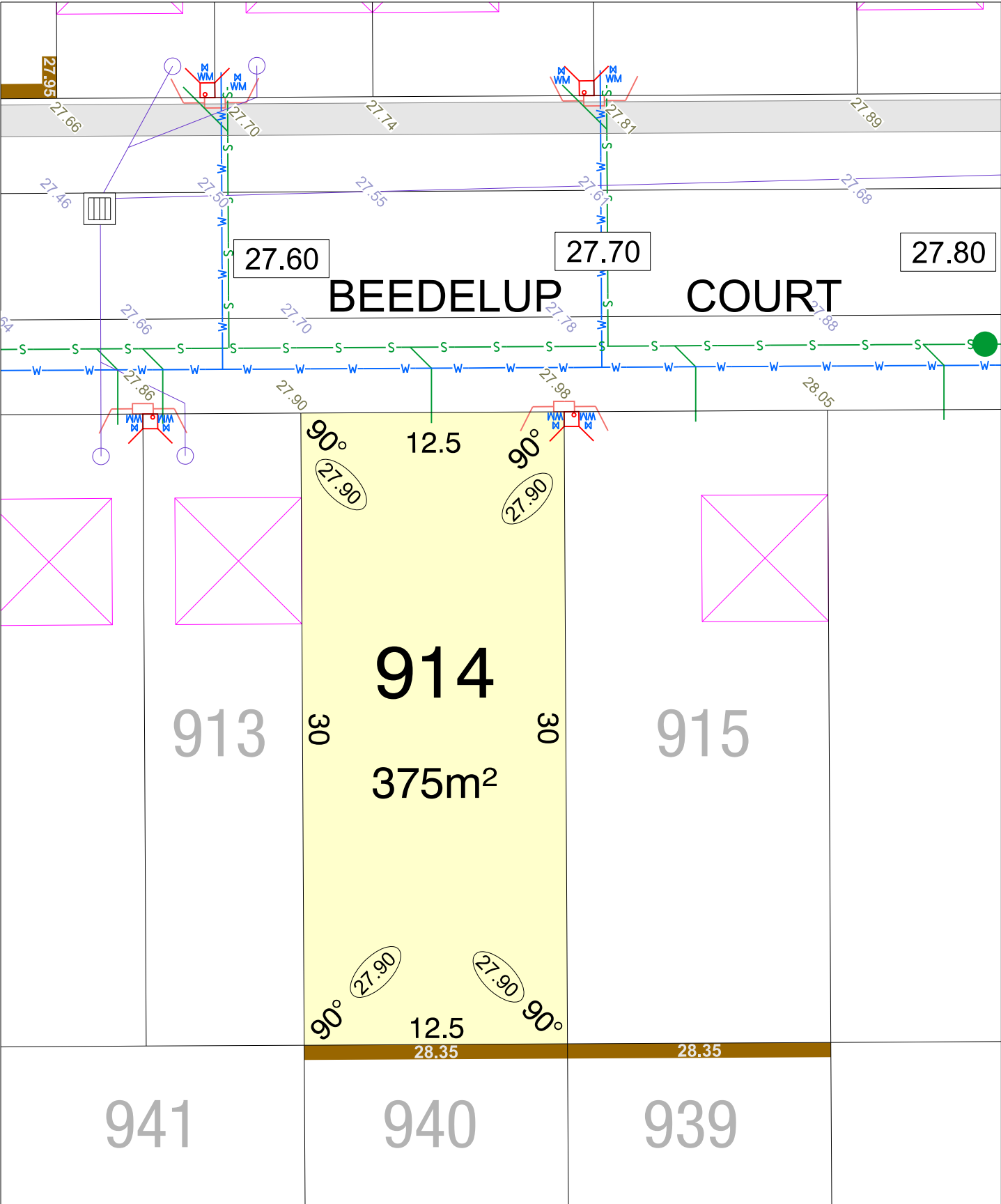
**MNG** Ref: 105952lip-012a Date: 05/06/2025  
**Depicted information subject to approvals and survey.**  
All dimensions and areas are subject to survey. The particulars on this brochure are supplied for Information only and shall not be taken as a representation in any respect on the part of the Vendor or its agent. Authorities should be consulted when services are contained within lot boundaries as building restrictions may apply. All retaining walls and associated easements are shown exaggerated for clarity.

LEGEND

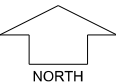
- WATER
- WATER METER
- WATER HYDRANT
- WATER VALVE
- DRAINAGE
- STORMWATER CONNECTION PIT

- POWER DOME MINI PILLAR
- POWER DOME UNIVERSAL PILLAR
- STREETLIGHTS
- TRANSFORMER SITE
- RETAINING WALL & HEIGHT
- PERMEABLE FENCING
- SEWER / MANHOLE

- TOP OF KERB HEIGHT
- SPOT LEVEL
- PAD LEVEL
- ROAD LEVEL
- OPTICOMM CONNECTION
- GARAGE LOCATION
- BUSHFIRE ATTACK LEVEL



CLARAVALE  
STAGE 1



SCALE 1:250

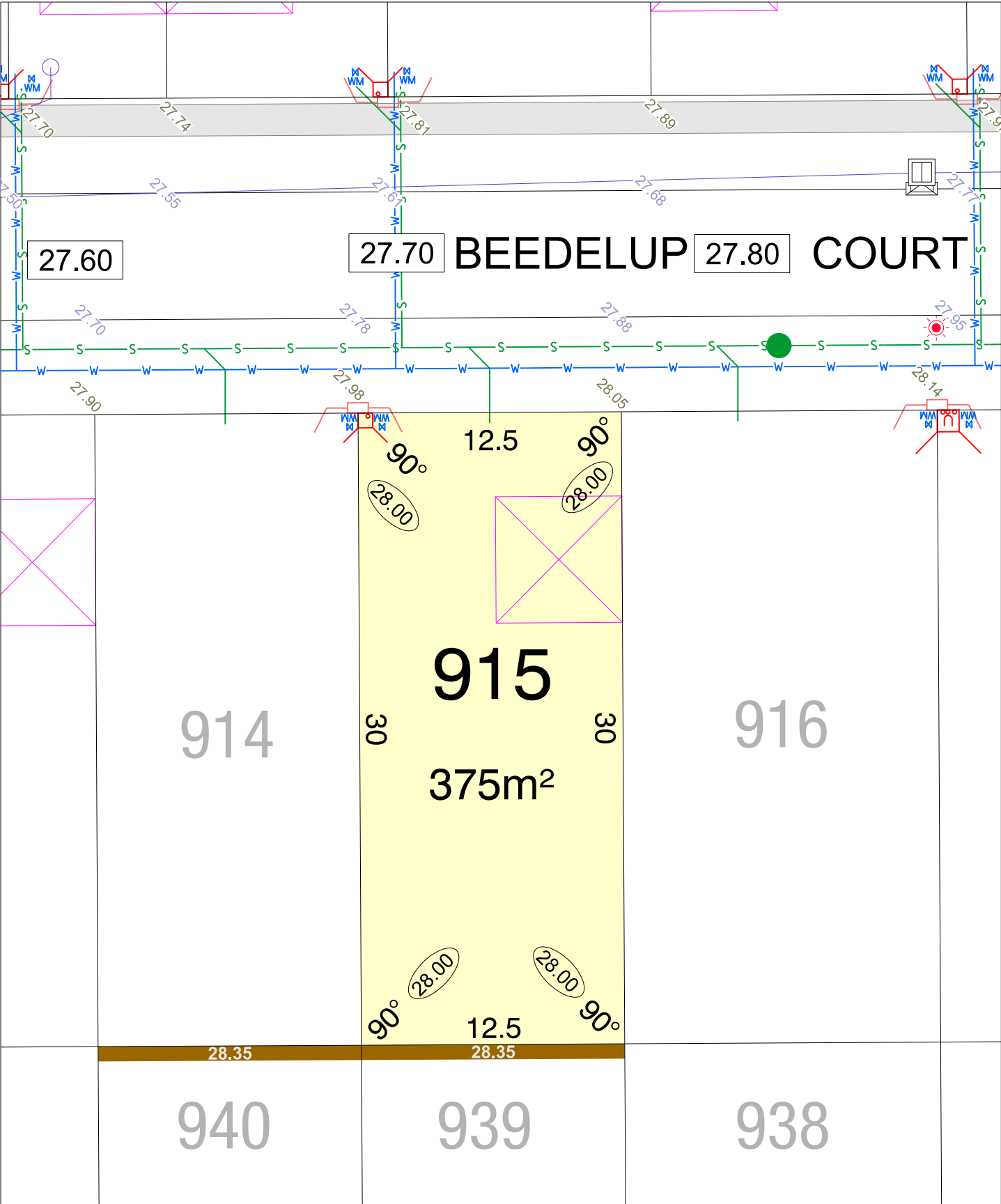
MNG. Ref: 105952lip-012a Date: 05/06/2025  
Depicted information subject to approvals and survey.  
All dimensions and areas are subject to survey. The particulars on this brochure are supplied for Information only and shall not be taken as a representation in any respect on the part of the Vendor or its agent. Authorities should be consulted when services are contained within lot boundaries as building restrictions may apply. All retaining walls and associated easements are shown exaggerated for clarity.

LEGEND

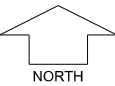
- WATER
- WATER METER
- WATER HYDRANT
- WATER VALVE
- DRAINAGE
- STORMWATER CONNECTION PIT

- POWER DOME MINI PILLAR
- POWER DOME UNIVERSAL PILLAR
- STREETLIGHTS
- TRANSFORMER SITE
- RETAINING WALL & HEIGHT
- PERMEABLE FENCING
- SEWER / MANHOLE

- TOP OF KERB HEIGHT
- SPOT LEVEL
- PAD LEVEL
- ROAD LEVEL
- OPTICOMM CONNECTION
- GARAGE LOCATION
- BUSHFIRE ATTACK LEVEL



CLARAVALE  
STAGE 1



SCALE 1:250

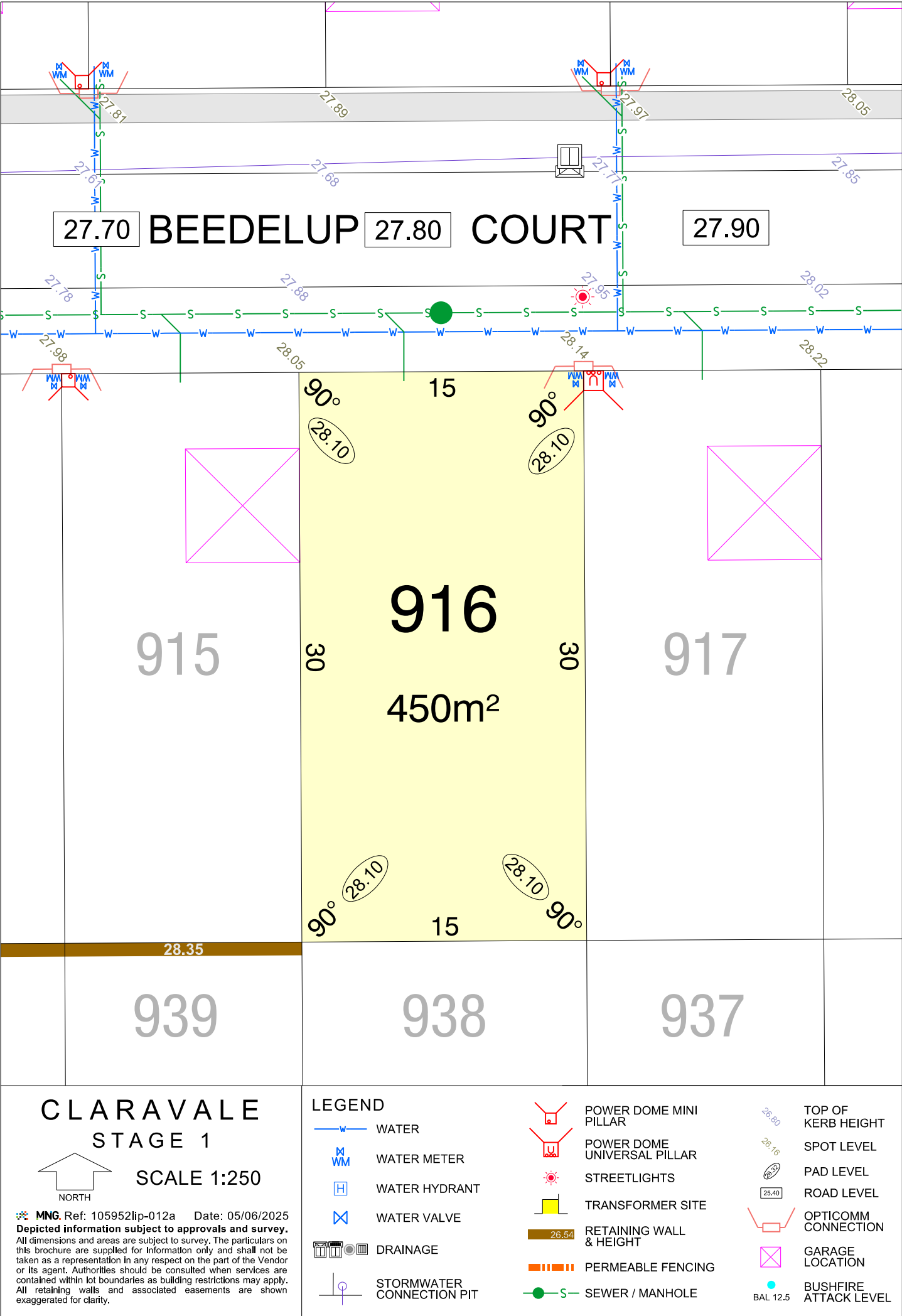
**MNG** Ref: 105952lip-012a Date: 05/06/2025  
**Depicted information subject to approvals and survey.**  
All dimensions and areas are subject to survey. The particulars on this brochure are supplied for Information only and shall not be taken as a representation in any respect on the part of the Vendor or its agent. Authorities should be consulted when services are contained within lot boundaries as building restrictions may apply. All retaining walls and associated easements are shown exaggerated for clarity.

LEGEND

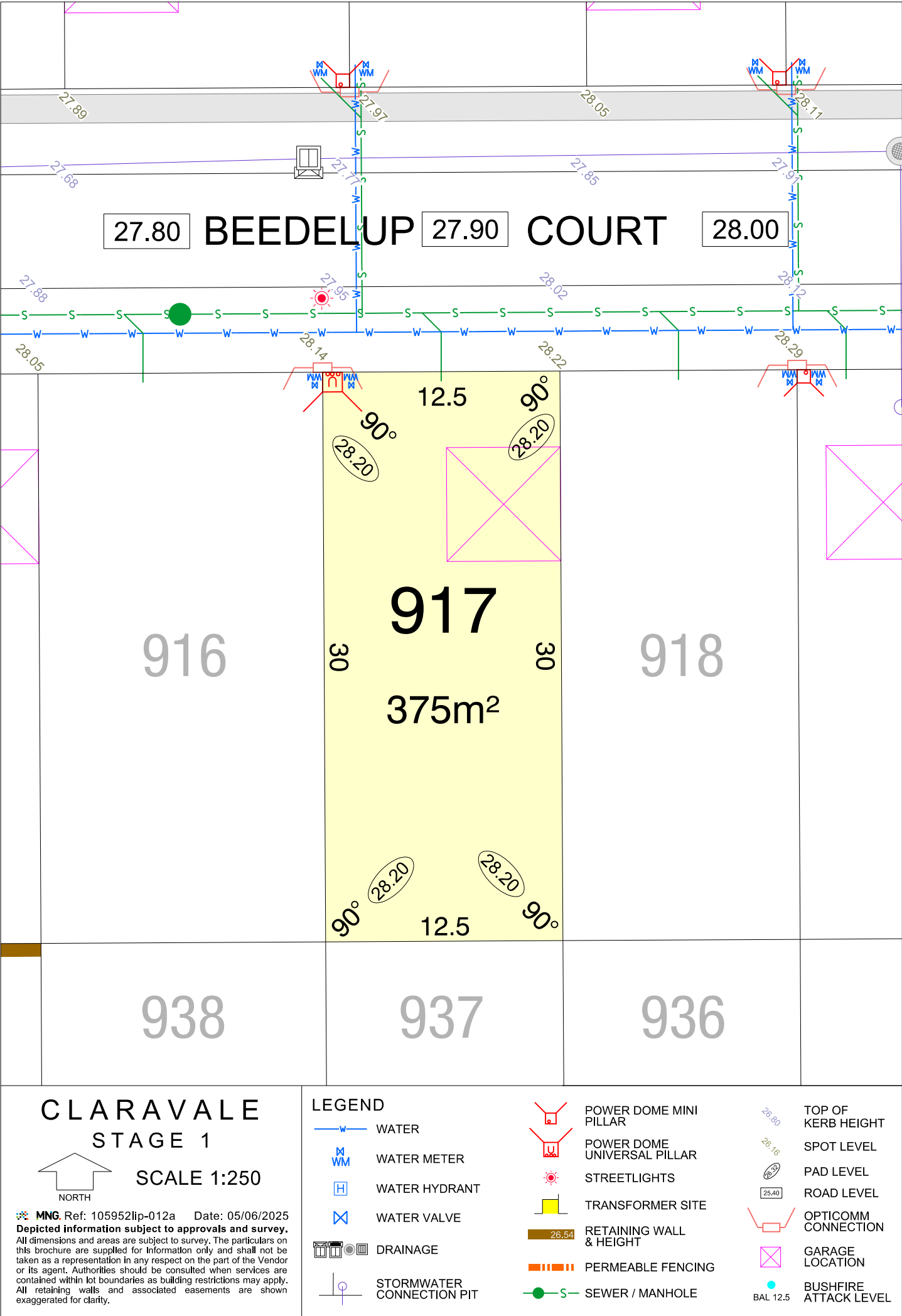
- WATER
- WATER METER
- WATER HYDRANT
- WATER VALVE
- DRAINAGE
- STORMWATER CONNECTION PIT


- POWER DOME MINI PILLAR
- POWER DOME UNIVERSAL PILLAR
- STREETLIGHTS
- TRANSFORMER SITE
- RETAINING WALL & HEIGHT
- PERMEABLE FENCING
- SEWER / MANHOLE

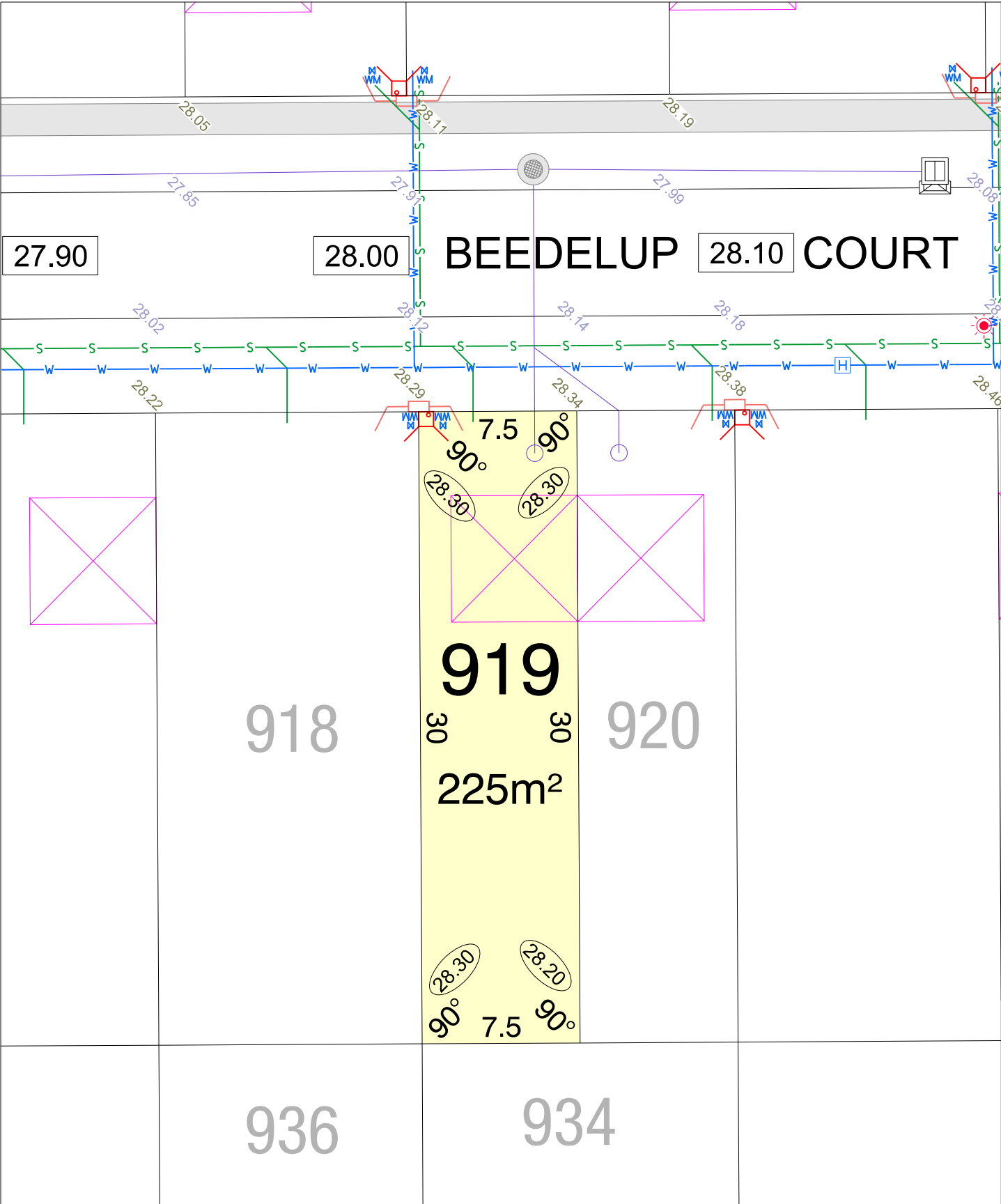
- TOP OF KERB HEIGHT
- SPOT LEVEL
- PAD LEVEL
- ROAD LEVEL
- OPTICOMM CONNECTION
- GARAGE LOCATION
- BUSHFIRE ATTACK LEVEL



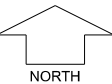








CLARAVALE  
STAGE 1



SCALE 1:250

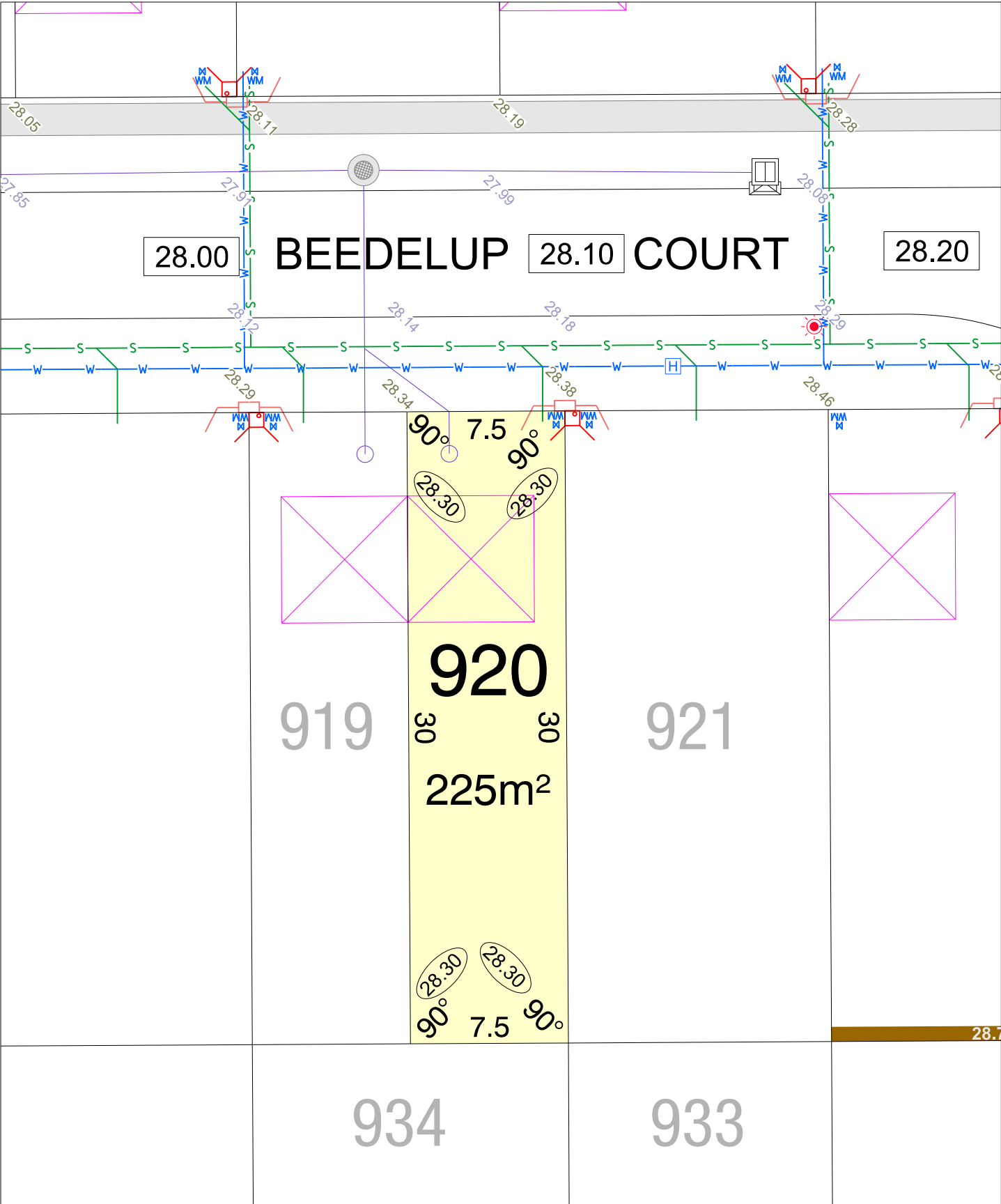
MNG. Ref: 105952lip-012a Date: 05/06/2025  
Depicted information subject to approvals and survey.  
All dimensions and areas are subject to survey. The particulars on this brochure are supplied for Information only and shall not be taken as a representation in any respect on the part of the Vendor or its agent. Authorities should be consulted when services are contained within lot boundaries as building restrictions may apply. All retaining walls and associated easements are shown exaggerated for clarity.

LEGEND

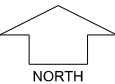
- WATER
- WATER METER
- WATER HYDRANT
- WATER VALVE
- DRAINAGE
- STORMWATER CONNECTION PIT

- POWER DOME MINI PILLAR
- POWER DOME UNIVERSAL PILLAR
- STREETLIGHTS
- TRANSFORMER SITE
- RETAINING WALL & HEIGHT
- PERMEABLE FENCING
- SEWER / MANHOLE

- TOP OF KERB HEIGHT
- SPOT LEVEL
- PAD LEVEL
- ROAD LEVEL
- OPTICOMM CONNECTION
- GARAGE LOCATION
- BUSHFIRE ATTACK LEVEL



CLARA VALE  
STAGE 1



SCALE 1:250

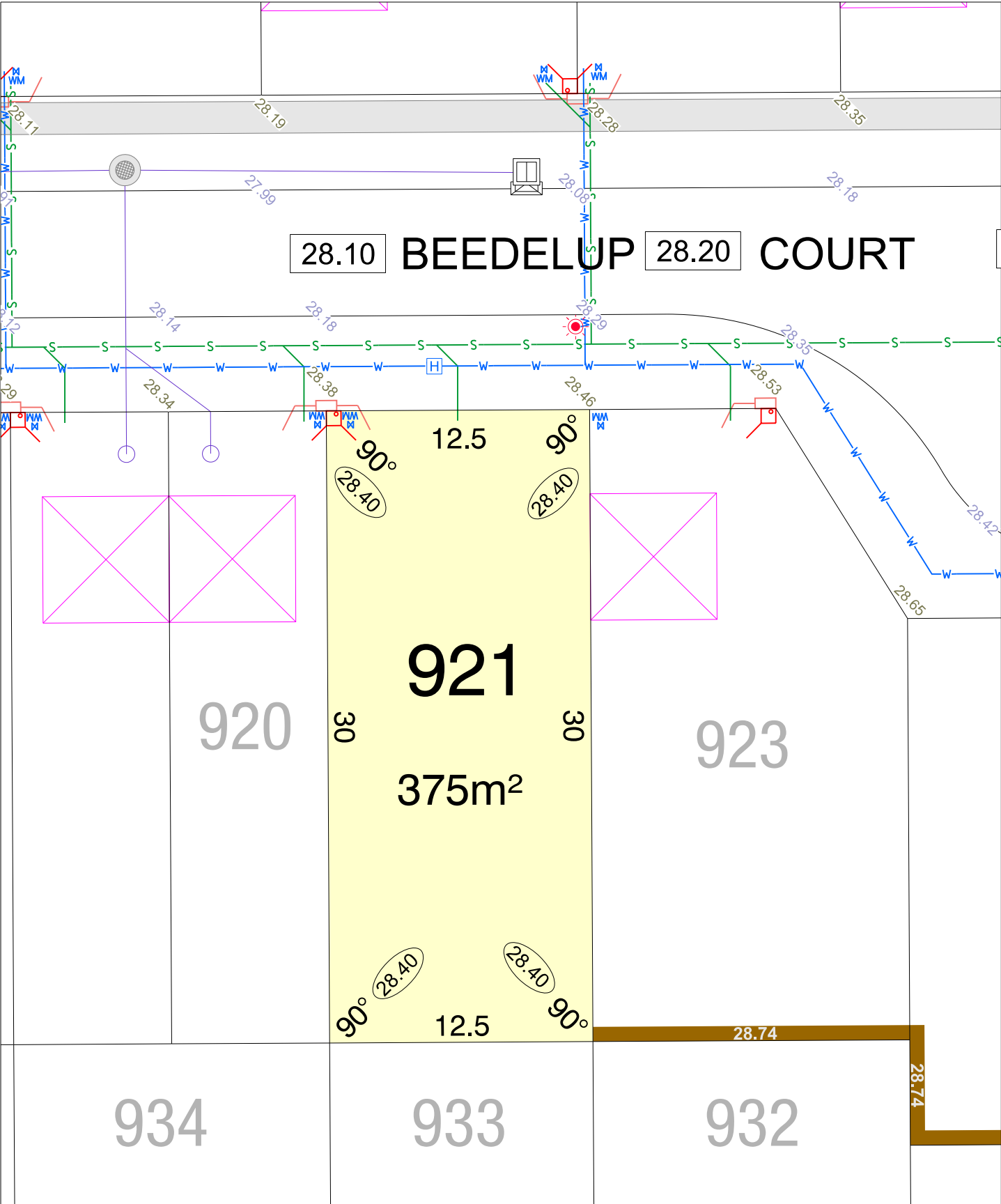
**MNG** Ref: 105952lip-012a Date: 05/06/2025  
**Depicted information subject to approvals and survey.**  
All dimensions and areas are subject to survey. The particulars on this brochure are supplied for Information only and shall not be taken as a representation in any respect on the part of the Vendor or its agent. Authorities should be consulted when services are contained within lot boundaries as building restrictions may apply. All retaining walls and associated easements are shown exaggerated for clarity.

LEGEND

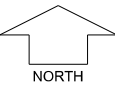
- WATER
- WATER METER
- WATER HYDRANT
- WATER VALVE
- DRAINAGE
- STORMWATER CONNECTION PIT

- POWER DOME MINI PILLAR
- POWER DOME UNIVERSAL PILLAR
- STREETLIGHTS
- TRANSFORMER SITE
- RETAINING WALL & HEIGHT
- PERMEABLE FENCING
- SEWER / MANHOLE

- TOP OF KERB HEIGHT
- SPOT LEVEL
- PAD LEVEL
- ROAD LEVEL
- OPTICOMM CONNECTION
- GARAGE LOCATION
- BUSHFIRE ATTACK LEVEL



CLARAVALE  
STAGE 1



SCALE 1:250

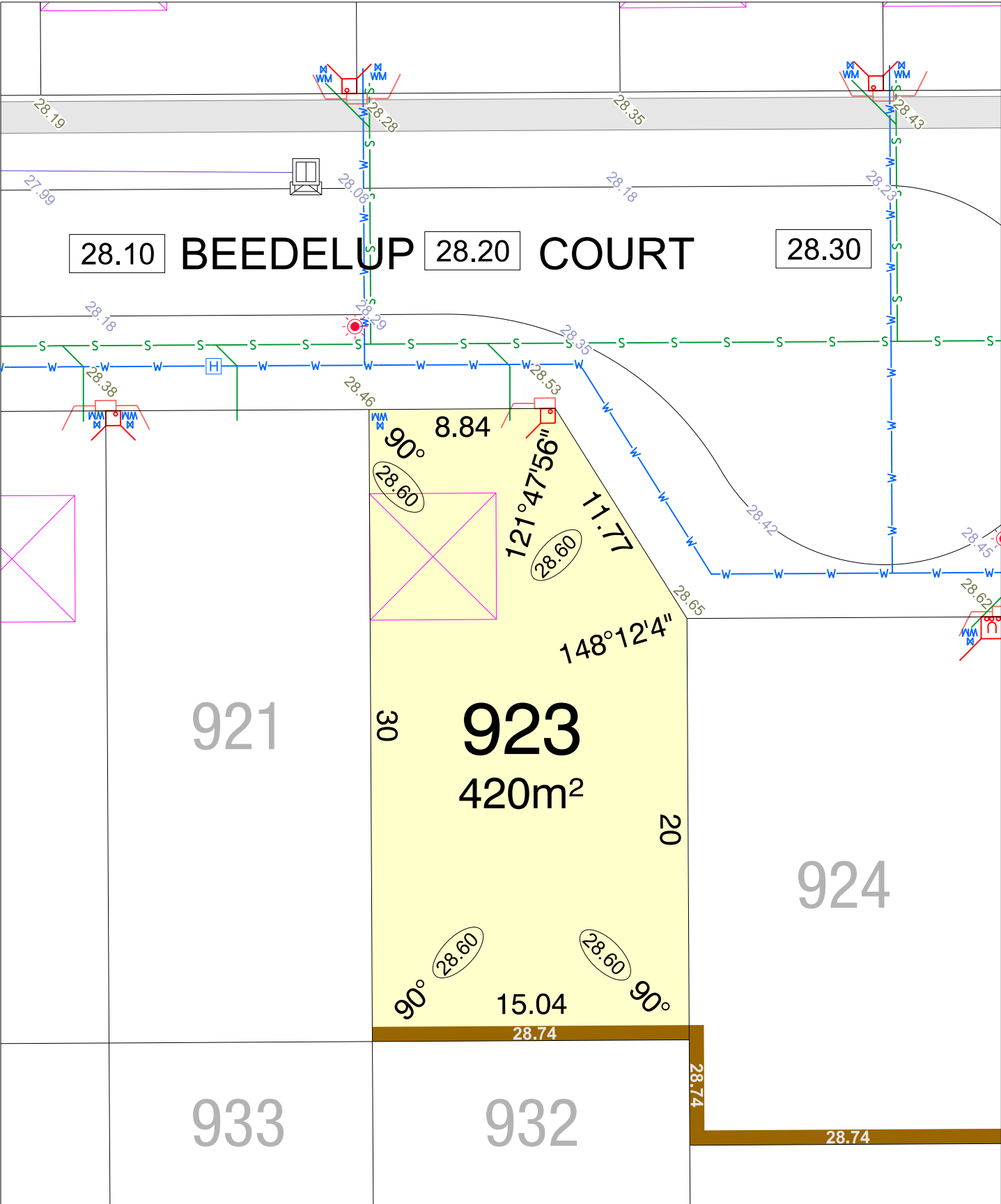
MNG. Ref: 105952lip-012a Date: 05/06/2025  
Depicted information subject to approvals and survey.  
All dimensions and areas are subject to survey. The particulars on this brochure are supplied for Information only and shall not be taken as a representation in any respect on the part of the Vendor or its agent. Authorities should be consulted when services are contained within lot boundaries as building restrictions may apply. All retaining walls and associated easements are shown exaggerated for clarity.

LEGEND

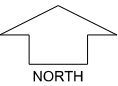
- WATER
- WATER METER
- WATER HYDRANT
- WATER VALVE
- DRAINAGE
- STORMWATER CONNECTION PIT

- POWER DOME MINI PILLAR
- POWER DOME UNIVERSAL PILLAR
- STREETLIGHTS
- TRANSFORMER SITE
- RETAINING WALL & HEIGHT
- PERMEABLE FENCING
- SEWER / MANHOLE

- TOP OF KERB HEIGHT
- SPOT LEVEL
- PAD LEVEL
- ROAD LEVEL
- OPTICOMM CONNECTION
- GARAGE LOCATION
- BUSHFIRE ATTACK LEVEL



CLARAVALE  
STAGE 1



SCALE 1:250

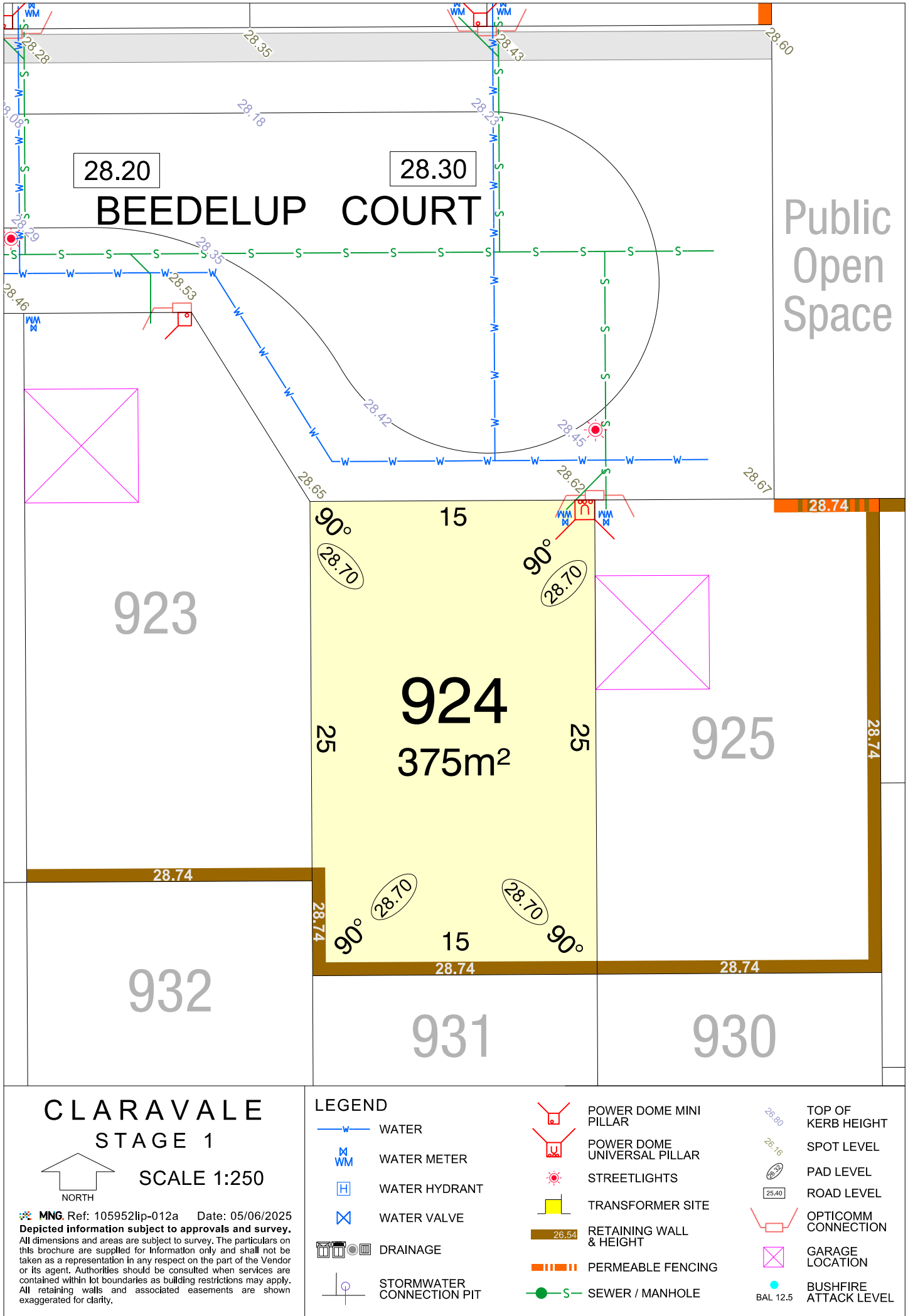
MNG. Ref: 105952lip-012a Date: 05/06/2025  
Depicted information subject to approvals and survey.  
All dimensions and areas are subject to survey. The particulars on this brochure are supplied for Information only and shall not be taken as a representation in any respect on the part of the Vendor or its agent. Authorities should be consulted when services are contained within lot boundaries as building restrictions may apply. All retaining walls and associated easements are shown exaggerated for clarity.

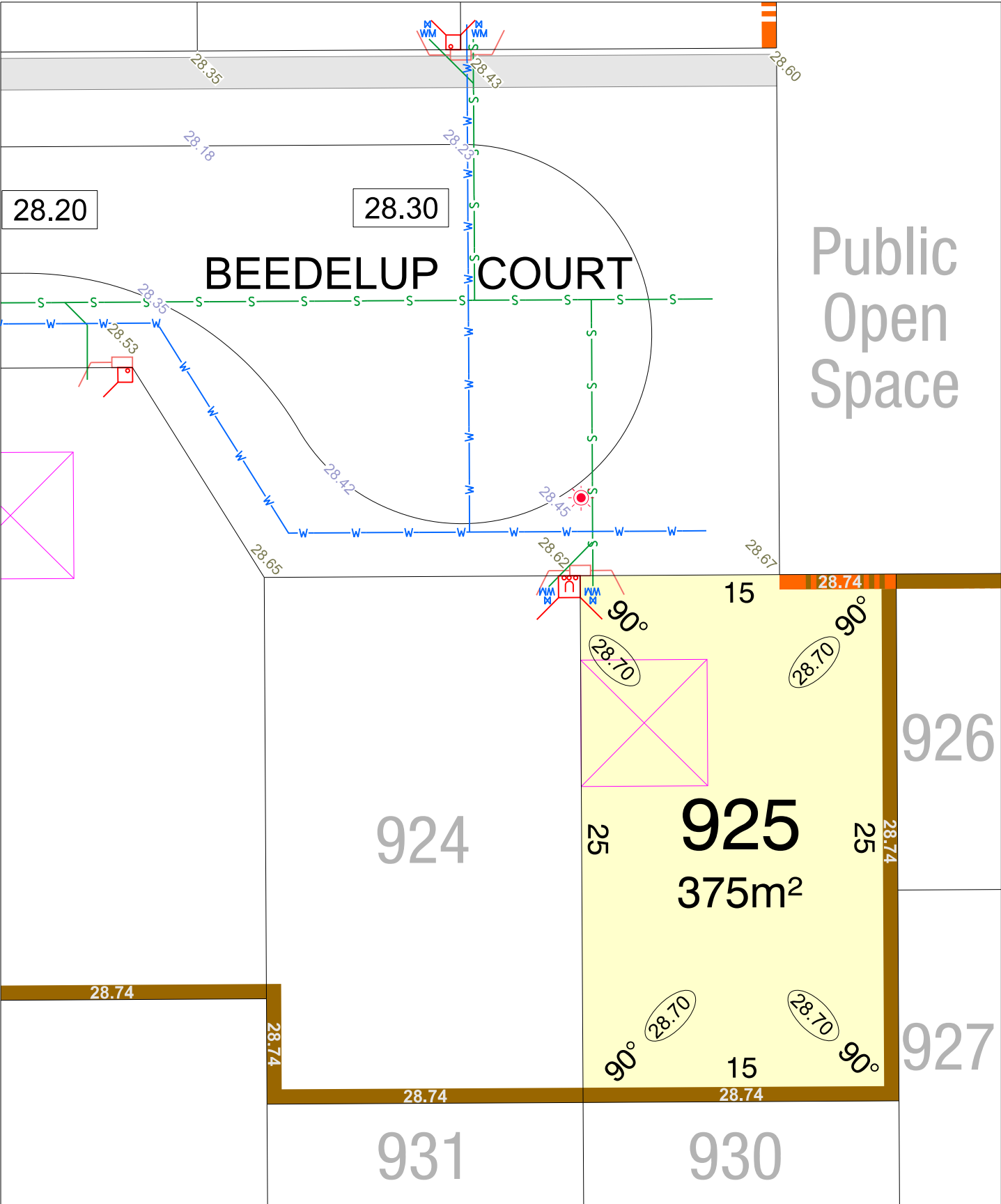
LEGEND

- WATER
- WATER METER
- WATER HYDRANT
- WATER VALVE
- DRAINAGE
- STORMWATER CONNECTION PIT

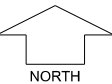
- POWER DOME MINI PILLAR
- POWER DOME UNIVERSAL PILLAR
- STREETLIGHTS
- TRANSFORMER SITE
- RETAINING WALL & HEIGHT
- PERMEABLE FENCING
- SEWER / MANHOLE

- TOP OF KERB HEIGHT
- SPOT LEVEL
- PAD LEVEL
- ROAD LEVEL
- OPTICOMM CONNECTION
- GARAGE LOCATION
- BUSHFIRE ATTACK LEVEL





CLARAVALE  
STAGE 1



SCALE 1:250

**MNG** Ref: 105952lip-012a Date: 05/06/2025  
**Depicted information subject to approvals and survey.**  
All dimensions and areas are subject to survey. The particulars on this brochure are supplied for Information only and shall not be taken as a representation in any respect on the part of the Vendor or its agent. Authorities should be consulted when services are contained within lot boundaries as building restrictions may apply. All retaining walls and associated easements are shown exaggerated for clarity.

LEGEND

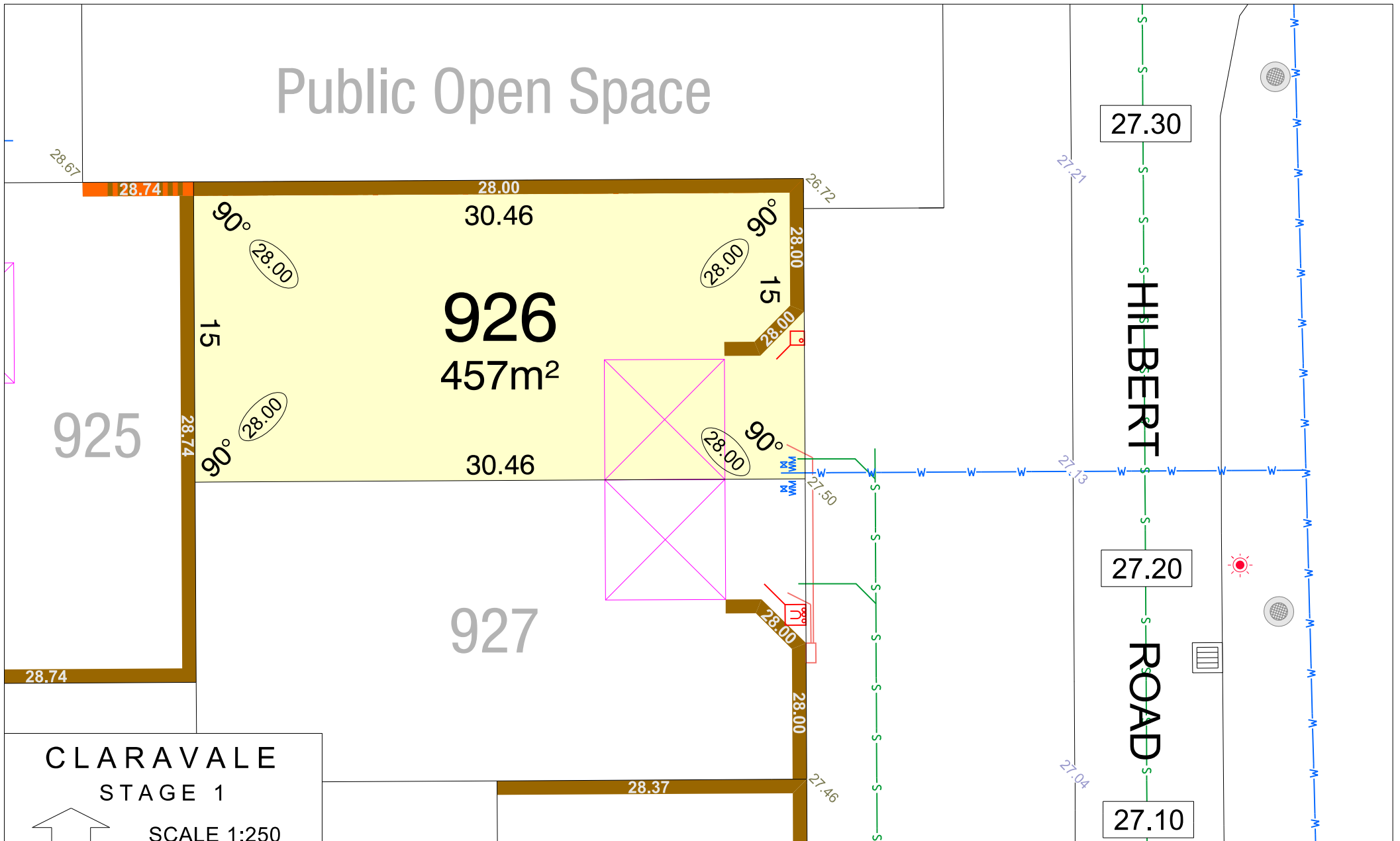
- WATER
- WATER METER
- WATER HYDRANT
- WATER VALVE
- DRAINAGE
- STORMWATER CONNECTION PIT

- POWER DOME MINI PILLAR
- POWER DOME UNIVERSAL PILLAR
- STREETLIGHTS
- TRANSFORMER SITE
- RETAINING WALL & HEIGHT
- PERMEABLE FENCING
- SEWER / MANHOLE

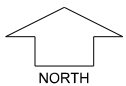
- TOP OF KERB HEIGHT
- SPOT LEVEL
- PAD LEVEL
- ROAD LEVEL
- OPTICOMM CONNECTION
- GARAGE LOCATION
- BUSHFIRE ATTACK LEVEL



# Public Open Space



## CLARAVALE STAGE 1

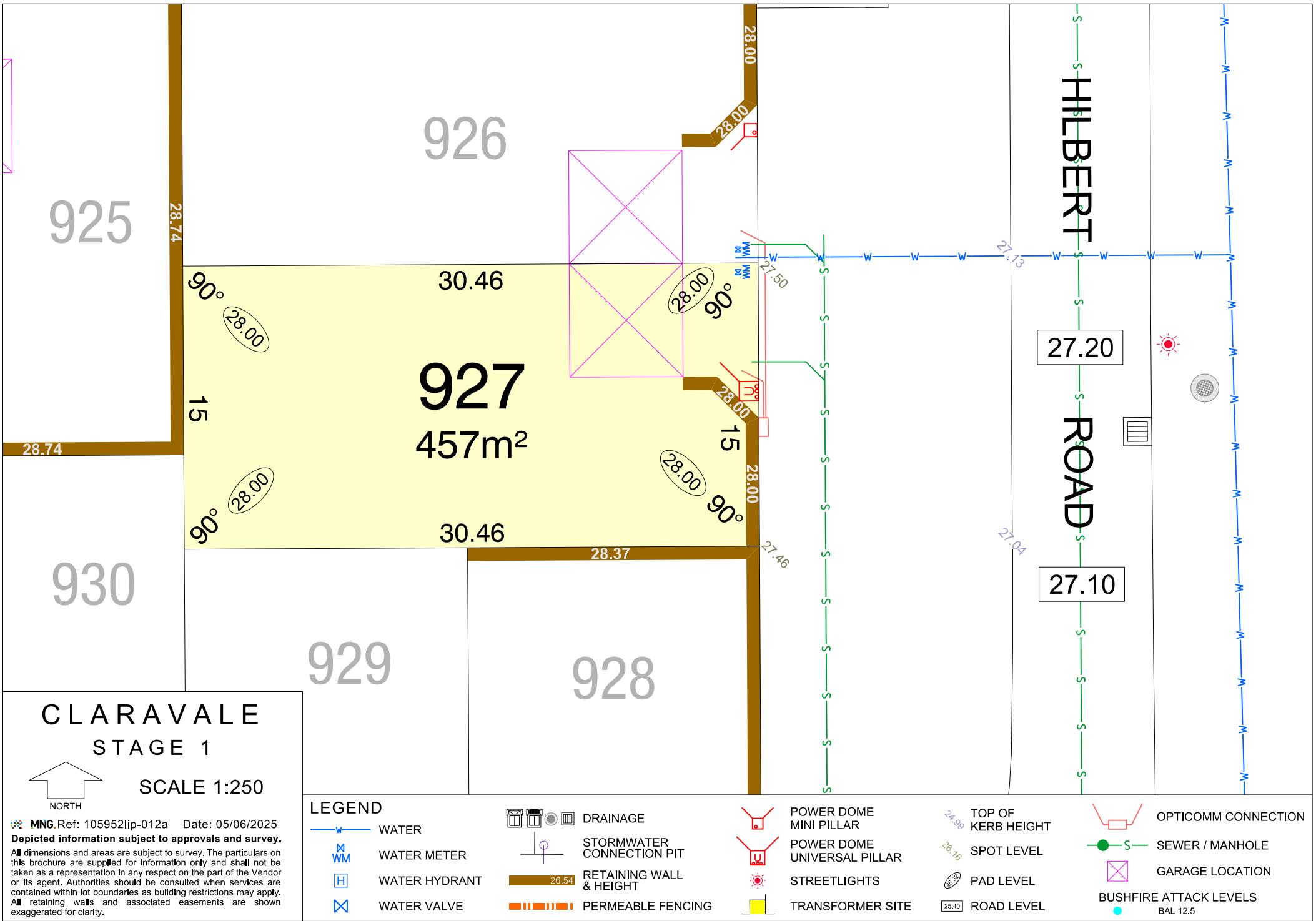


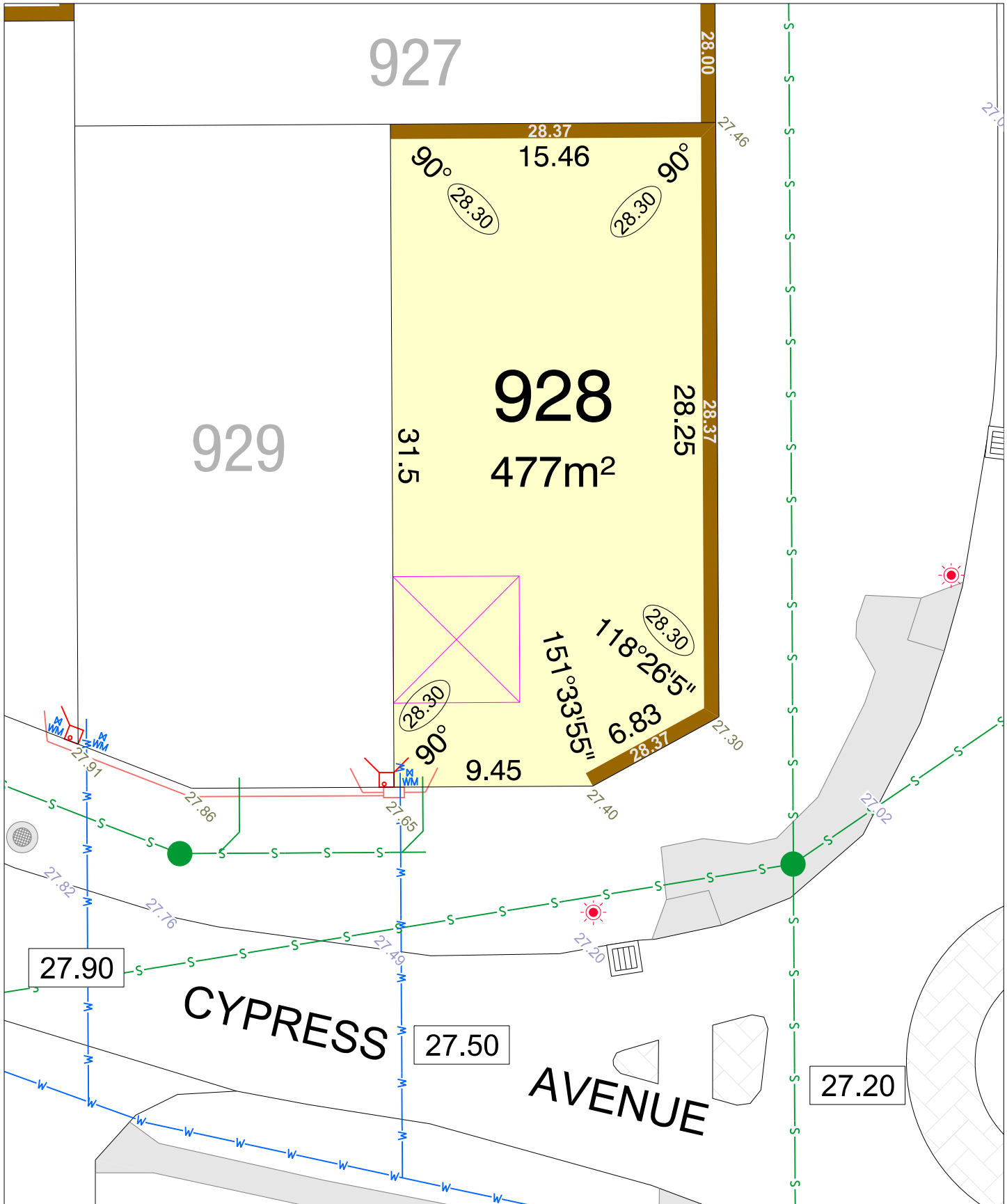
SCALE 1:250

MNG Ref: 105952lip-012a Date: 05/06/2025  
 Depicted information subject to approvals and survey.  
 All dimensions and areas are subject to survey. The particulars on this brochure are supplied for Information only and shall not be taken as a representation in any respect on the part of the Vendor or its agent. Authorities should be consulted when services are contained within lot boundaries as building restrictions may apply. All retaining walls and associated easements are shown exaggerated for clarity.

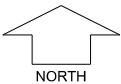
### LEGEND

	WATER		DRAINAGE		POWER DOME MINI PILLAR		TOP OF KERB HEIGHT		OPTICOMM CONNECTION
	WATER METER		STORMWATER CONNECTION PIT		POWER DOME UNIVERSAL PILLAR		SPOT LEVEL		SEWER / MANHOLE
	WATER HYDRANT		RETAINING WALL & HEIGHT		STREETLIGHTS		PAD LEVEL		GARAGE LOCATION
	WATER VALVE		PERMEABLE FENCING		TRANSFORMER SITE		ROAD LEVEL		BUSHFIRE ATTACK LEVELS BAL 12.5





# CLARAVALE STAGE 1



SCALE 1:250

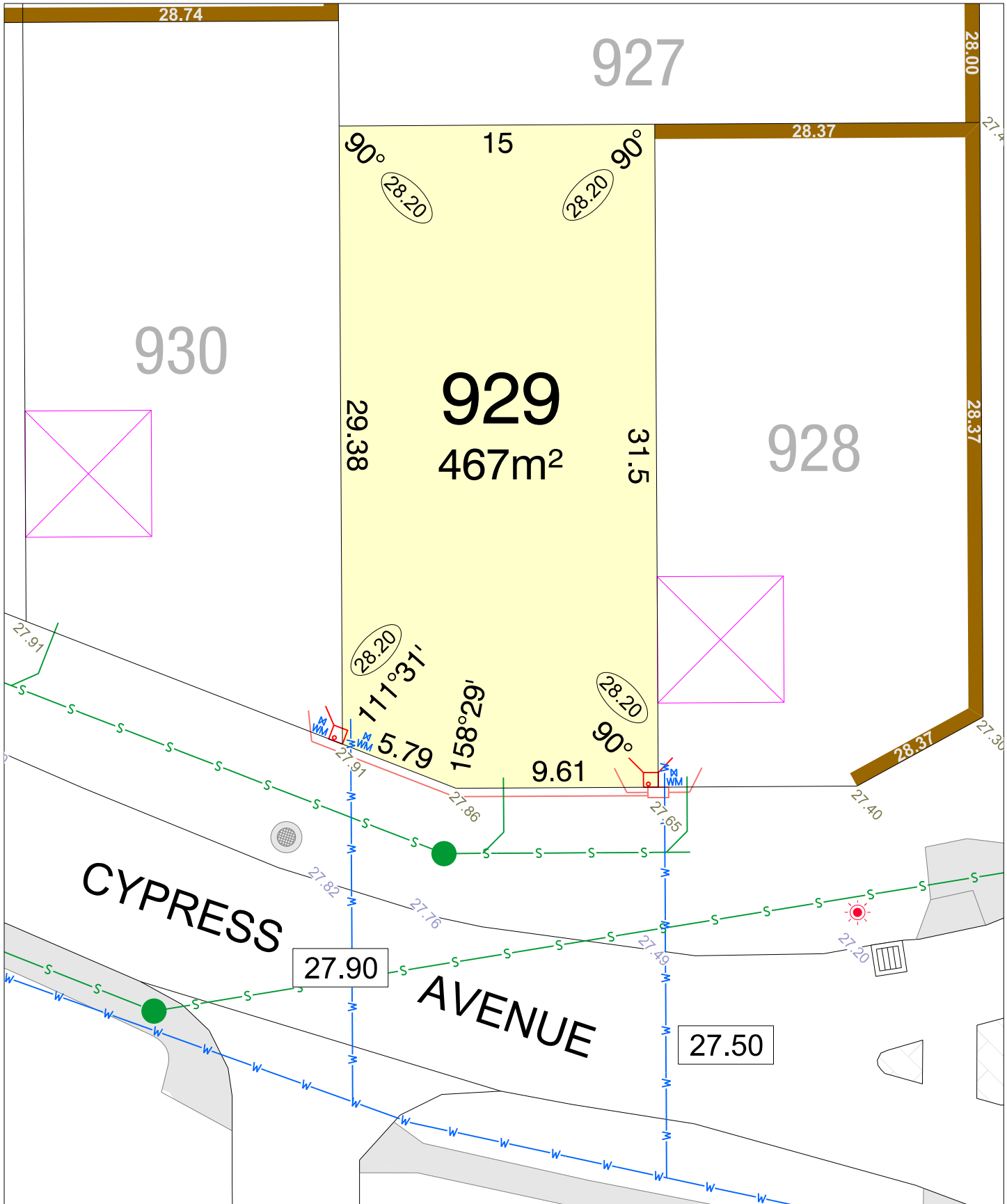
MNG. Ref: 105952lip-012a Date: 05/06/2025  
Depicted information subject to approvals and survey.  
All dimensions and areas are subject to survey. The particulars on this brochure are supplied for Information only and shall not be taken as a representation in any respect on the part of the Vendor or its agent. Authorities should be consulted when services are contained within lot boundaries as building restrictions may apply. All retaining walls and associated easements are shown exaggerated for clarity.

## LEGEND

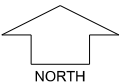
- WATER
- WATER METER
- WATER HYDRANT
- WATER VALVE
- DRAINAGE
- STORMWATER CONNECTION PIT

- POWER DOME MINI PILLAR
- POWER DOME UNIVERSAL PILLAR
- STREETLIGHTS
- TRANSFORMER SITE
- RETAINING WALL & HEIGHT
- PERMEABLE FENCING
- SEWER / MANHOLE

- TOP OF KERB HEIGHT
- SPOT LEVEL
- PAD LEVEL
- ROAD LEVEL
- OPTICOMM CONNECTION
- GARAGE LOCATION
- BUSHFIRE ATTACK LEVEL



# CLARA VALE STAGE 1



SCALE 1:250

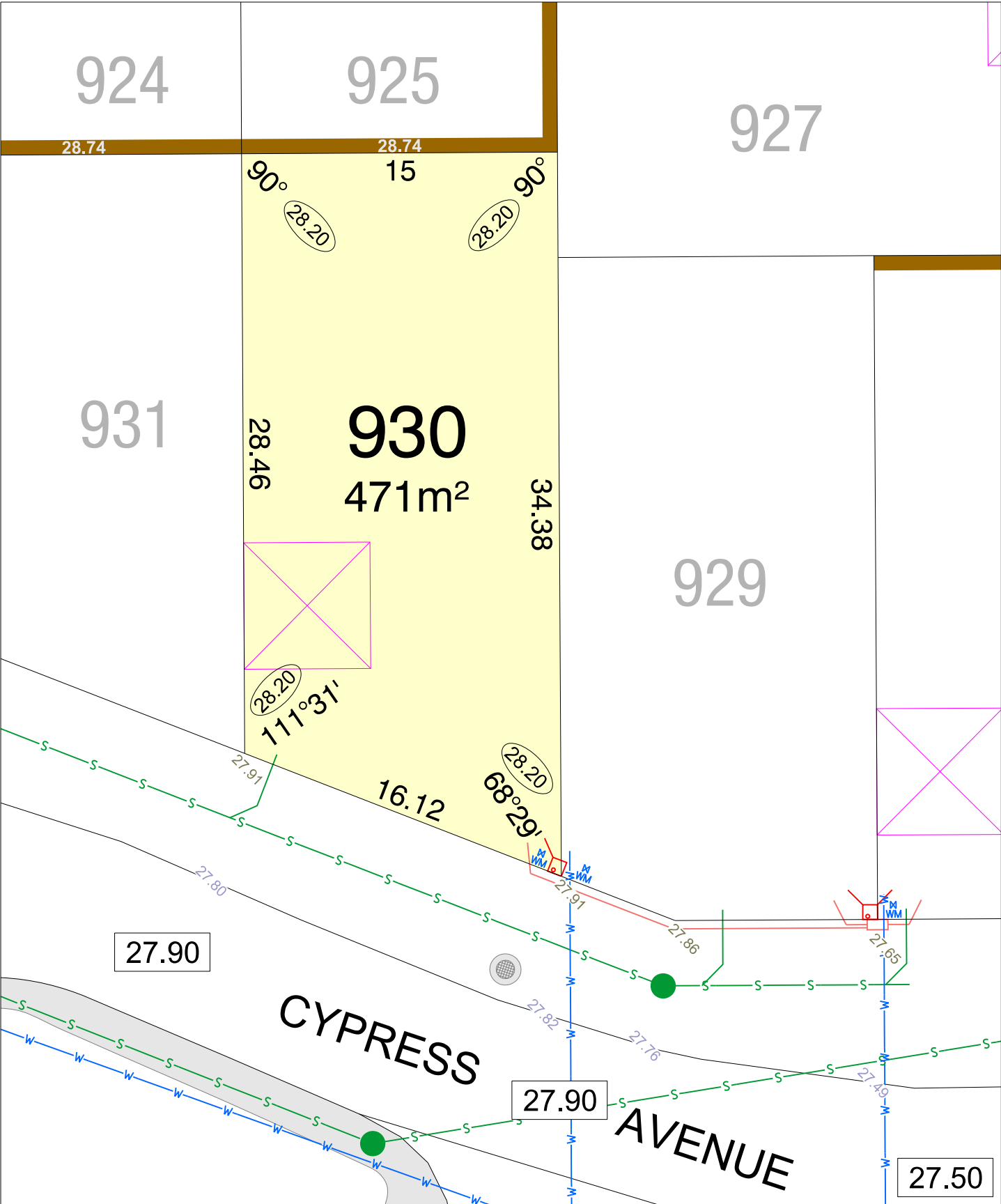
**MNG** Ref: 105952lip-012a Date: 05/06/2025  
**Depicted information subject to approvals and survey.**  
All dimensions and areas are subject to survey. The particulars on this brochure are supplied for Information only and shall not be taken as a representation in any respect on the part of the Vendor or its agent. Authorities should be consulted when services are contained within lot boundaries as building restrictions may apply. All retaining walls and associated easements are shown exaggerated for clarity.

## LEGEND

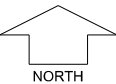
- WATER
- WATER METER
- WATER HYDRANT
- WATER VALVE
- DRAINAGE
- STORMWATER CONNECTION PIT

- POWER DOME MINI PILLAR
- POWER DOME UNIVERSAL PILLAR
- STREETLIGHTS
- TRANSFORMER SITE
- RETAINING WALL & HEIGHT
- PERMEABLE FENCING
- SEWER / MANHOLE

- TOP OF KERB HEIGHT
- SPOT LEVEL
- PAD LEVEL
- ROAD LEVEL
- OPTICOMM CONNECTION
- GARAGE LOCATION
- BUSHFIRE ATTACK LEVEL



CLARAVALE  
STAGE 1



SCALE 1:250

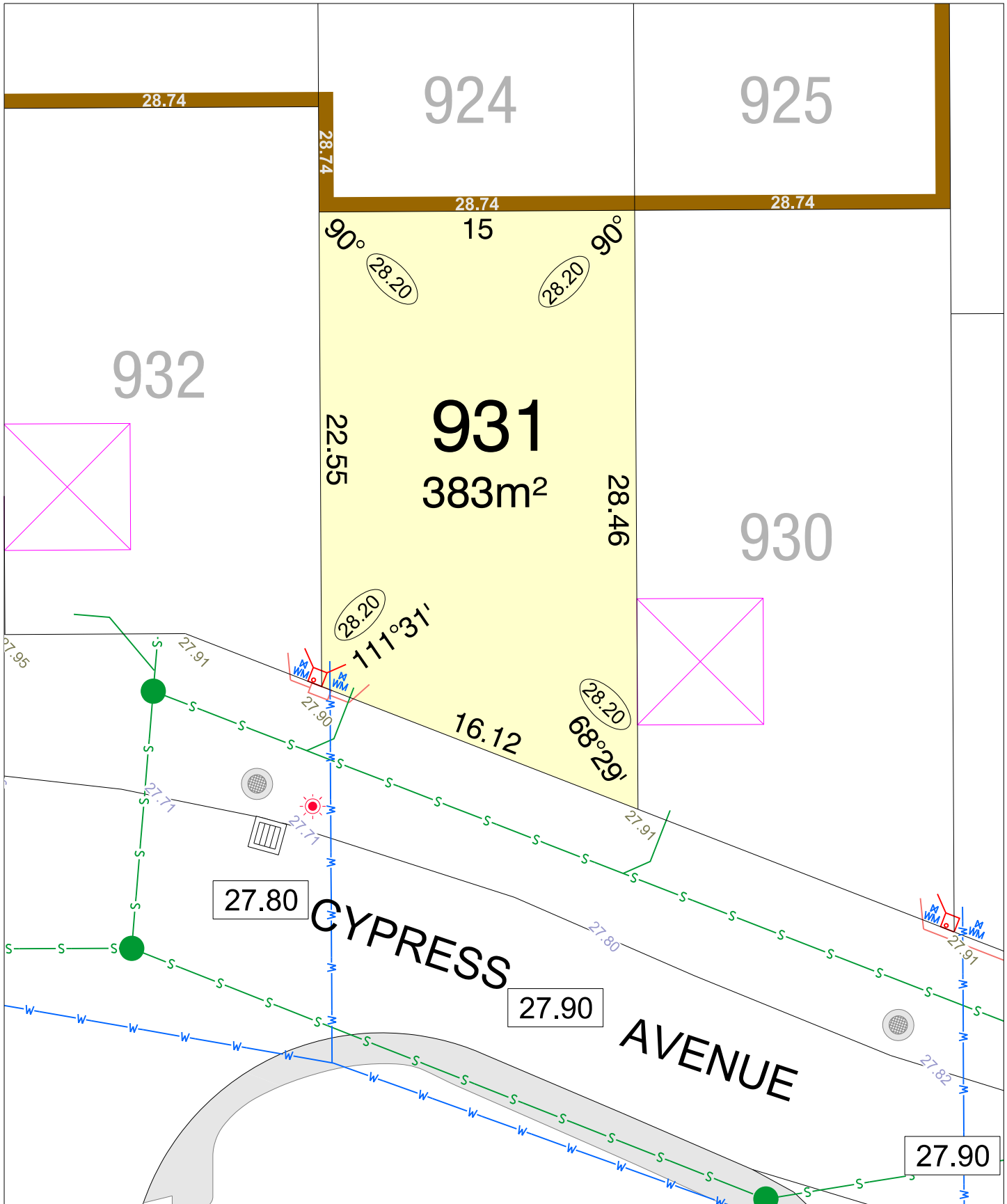
**MNG** Ref: 105952lip-012a Date: 05/06/2025  
**Depicted information subject to approvals and survey.**  
All dimensions and areas are subject to survey. The particulars on this brochure are supplied for Information only and shall not be taken as a representation in any respect on the part of the Vendor or its agent. Authorities should be consulted when services are contained within lot boundaries as building restrictions may apply. All retaining walls and associated easements are shown exaggerated for clarity.

LEGEND

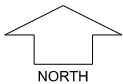
- WATER
- WATER METER
- WATER HYDRANT
- WATER VALVE
- DRAINAGE
- STORMWATER CONNECTION PIT

- POWER DOME MINI PILLAR
- POWER DOME UNIVERSAL PILLAR
- STREETLIGHTS
- TRANSFORMER SITE
- RETAINING WALL & HEIGHT
- PERMEABLE FENCING
- SEWER / MANHOLE

- TOP OF KERB HEIGHT
- SPOT LEVEL
- PAD LEVEL
- ROAD LEVEL
- OPTICOMM CONNECTION
- GARAGE LOCATION
- BUSHFIRE ATTACK LEVEL



# CLARA VALE STAGE 1



SCALE 1:250

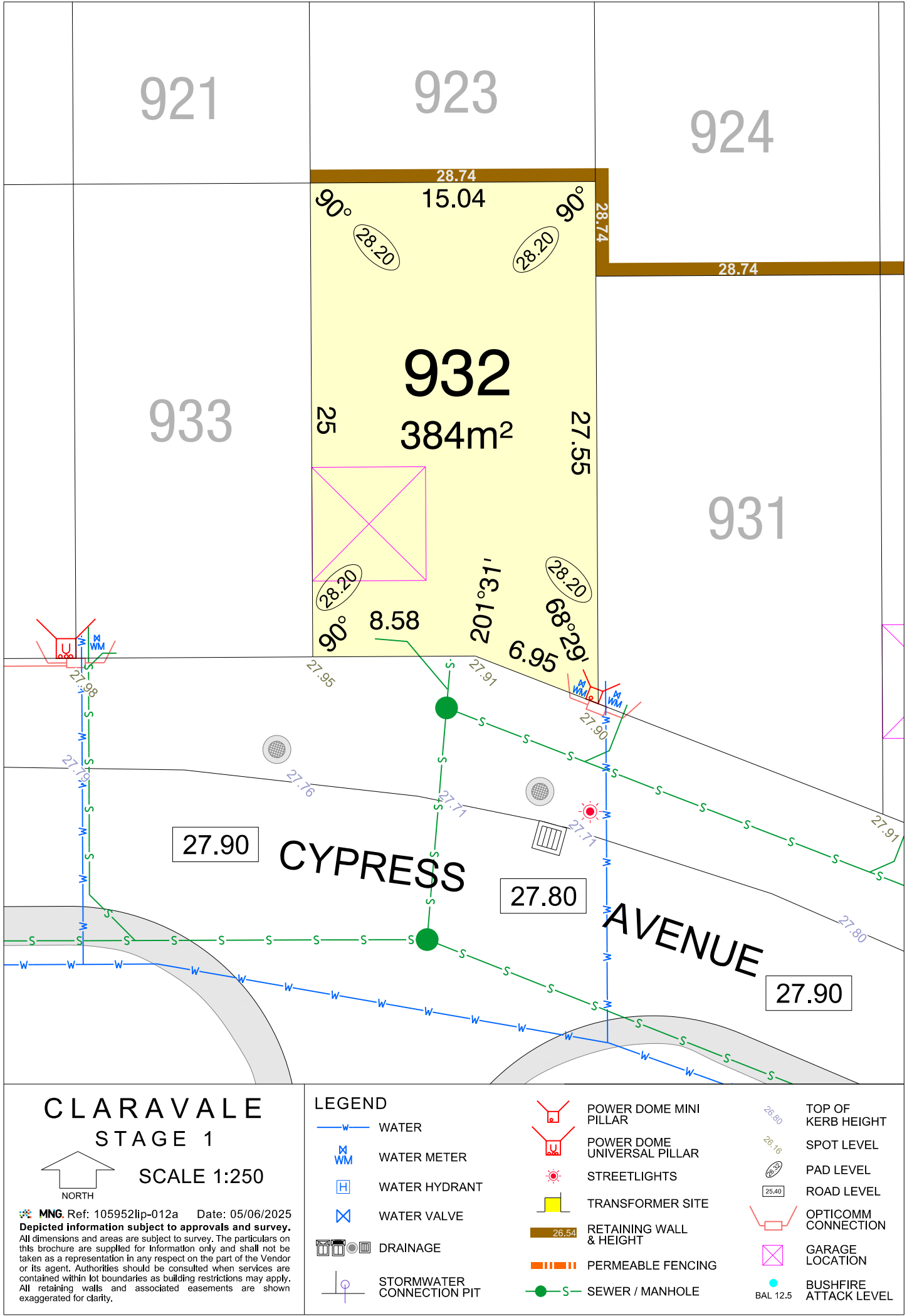
**MNG** Ref: 105952lip-012a Date: 05/06/2025  
**Depicted information subject to approvals and survey.**  
All dimensions and areas are subject to survey. The particulars on this brochure are supplied for Information only and shall not be taken as a representation in any respect on the part of the Vendor or its agent. Authorities should be consulted when services are contained within lot boundaries as building restrictions may apply. All retaining walls and associated easements are shown exaggerated for clarity.


## LEGEND

- WATER
- WATER METER
- WATER HYDRANT
- WATER VALVE
- DRAINAGE
- STORMWATER CONNECTION PIT

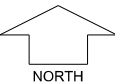
- POWER DOME MINI PILLAR
- POWER DOME UNIVERSAL PILLAR
- STREETLIGHTS
- TRANSFORMER SITE
- RETAINING WALL & HEIGHT
- PERMEABLE FENCING
- SEWER / MANHOLE

- TOP OF KERB HEIGHT
- SPOT LEVEL
- PAD LEVEL
- ROAD LEVEL
- OPTICOMM CONNECTION
- GARAGE LOCATION
- BUSHFIRE ATTACK LEVEL





# CLARAVALE STAGE 1



SCALE 1:250

**MNG** Ref: 105952lip-012a Date: 05/06/2025  
**Depicted information subject to approvals and survey.**  
All dimensions and areas are subject to survey. The particulars on this brochure are supplied for Information only and shall not be taken as a representation in any respect on the part of the Vendor or its agent. Authorities should be consulted when services are contained within lot boundaries as building restrictions may apply. All retaining walls and associated easements are shown exaggerated for clarity.

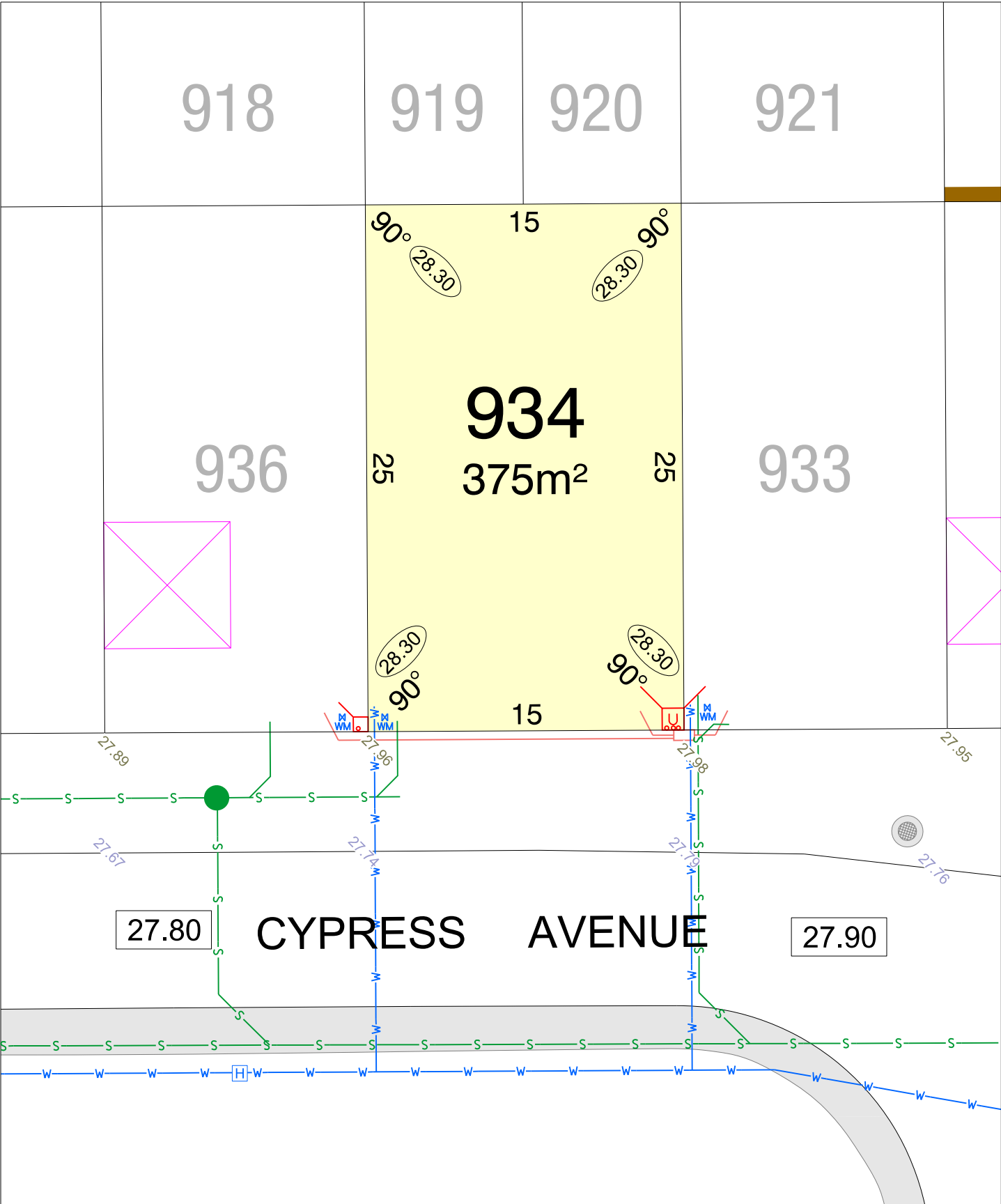
## LEGEND

- WATER
- WATER METER
- WATER HYDRANT
- WATER VALVE
- DRAINAGE
- STORMWATER CONNECTION PIT

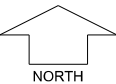
- POWER DOME MINI PILLAR
- POWER DOME UNIVERSAL PILLAR
- STREETLIGHTS
- TRANSFORMER SITE
- RETAINING WALL & HEIGHT
- PERMEABLE FENCING
- SEWER / MANHOLE

- TOP OF KERB HEIGHT
- SPOT LEVEL
- PAD LEVEL
- ROAD LEVEL
- OPTICOMM CONNECTION
- GARAGE LOCATION
- BUSHFIRE ATTACK LEVEL





# CLARAVALE STAGE 1



SCALE 1:250

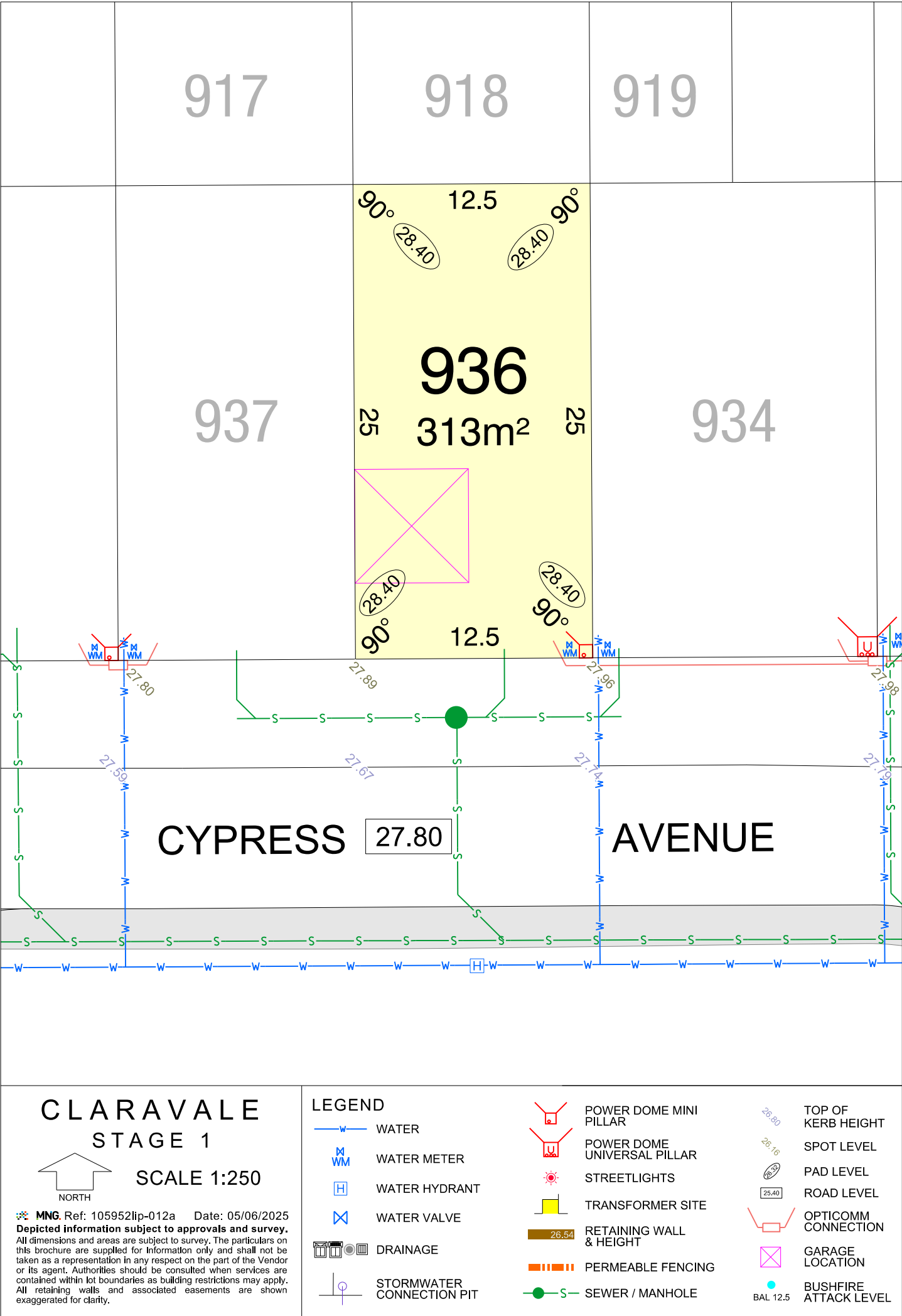
**MNG** Ref: 105952lip-012a Date: 05/06/2025  
**Depicted information subject to approvals and survey.**  
All dimensions and areas are subject to survey. The particulars on this brochure are supplied for Information only and shall not be taken as a representation in any respect on the part of the Vendor or its agent. Authorities should be consulted when services are contained within lot boundaries as building restrictions may apply. All retaining walls and associated easements are shown exaggerated for clarity.

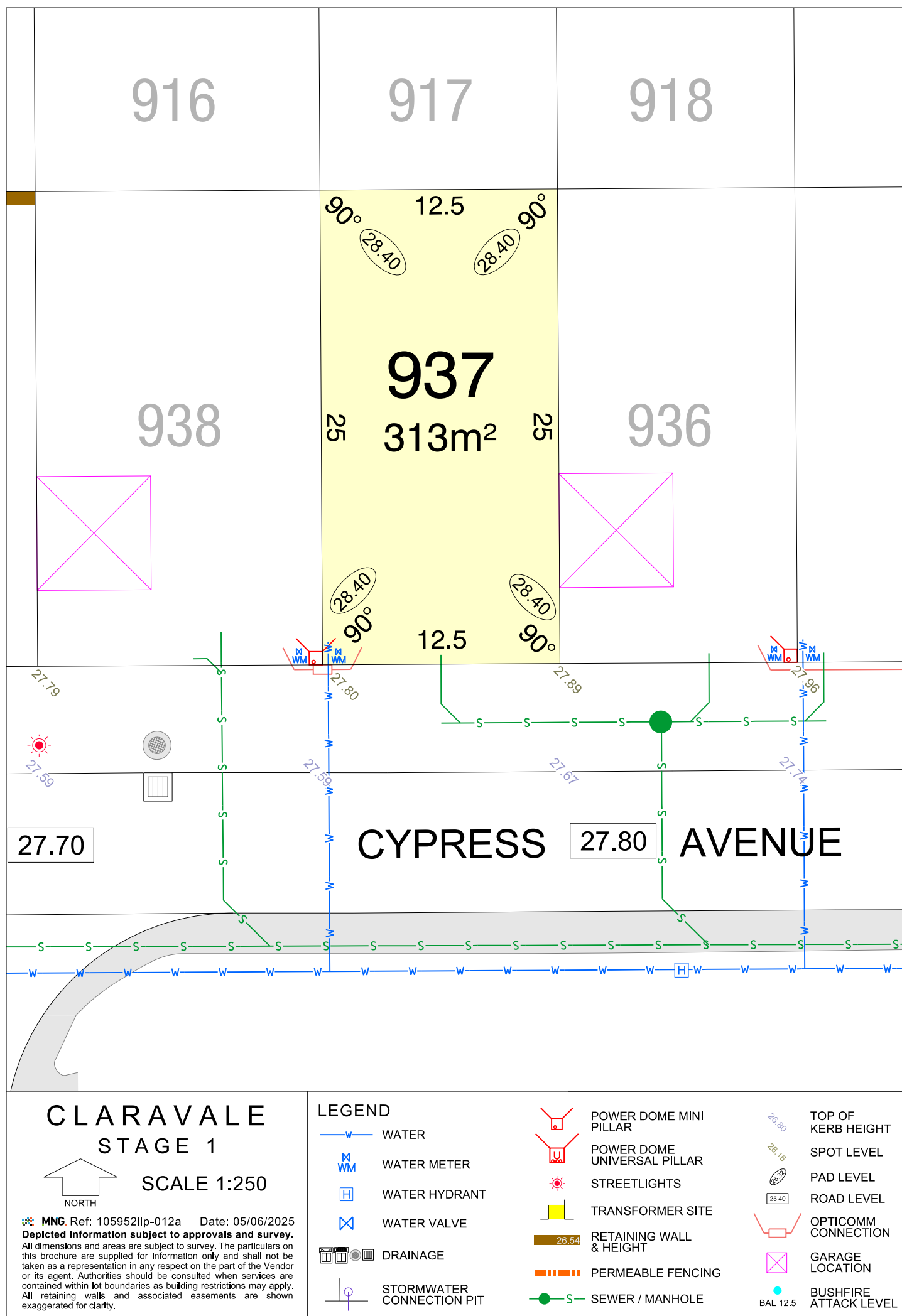
## LEGEND

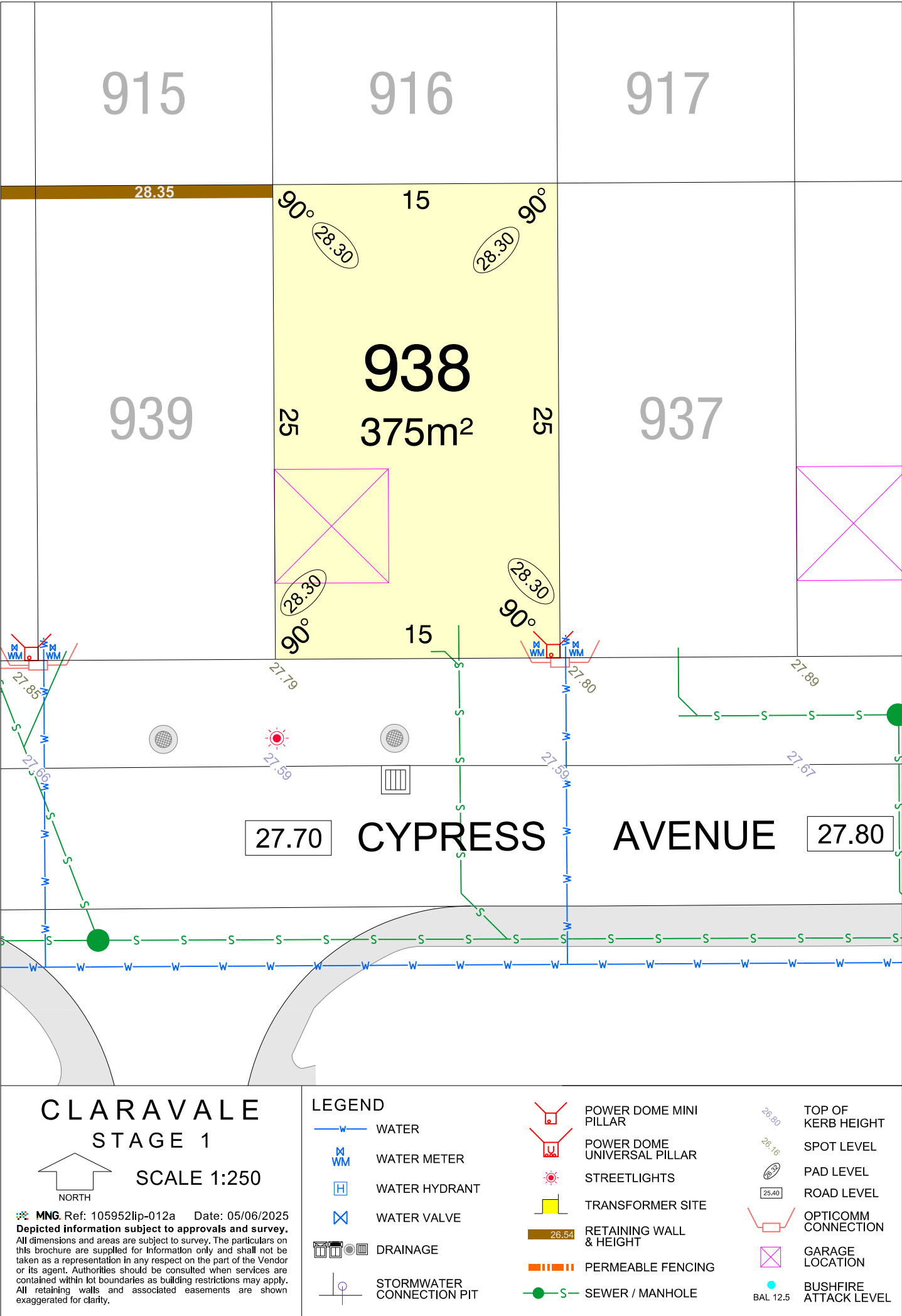
- WATER
- WATER METER
- WATER HYDRANT
- WATER VALVE
- DRAINAGE
- STORMWATER CONNECTION PIT

- POWER DOME MINI PILLAR
- POWER DOME UNIVERSAL PILLAR
- STREETLIGHTS
- TRANSFORMER SITE
- RETAINING WALL & HEIGHT
- PERMEABLE FENCING
- SEWER / MANHOLE

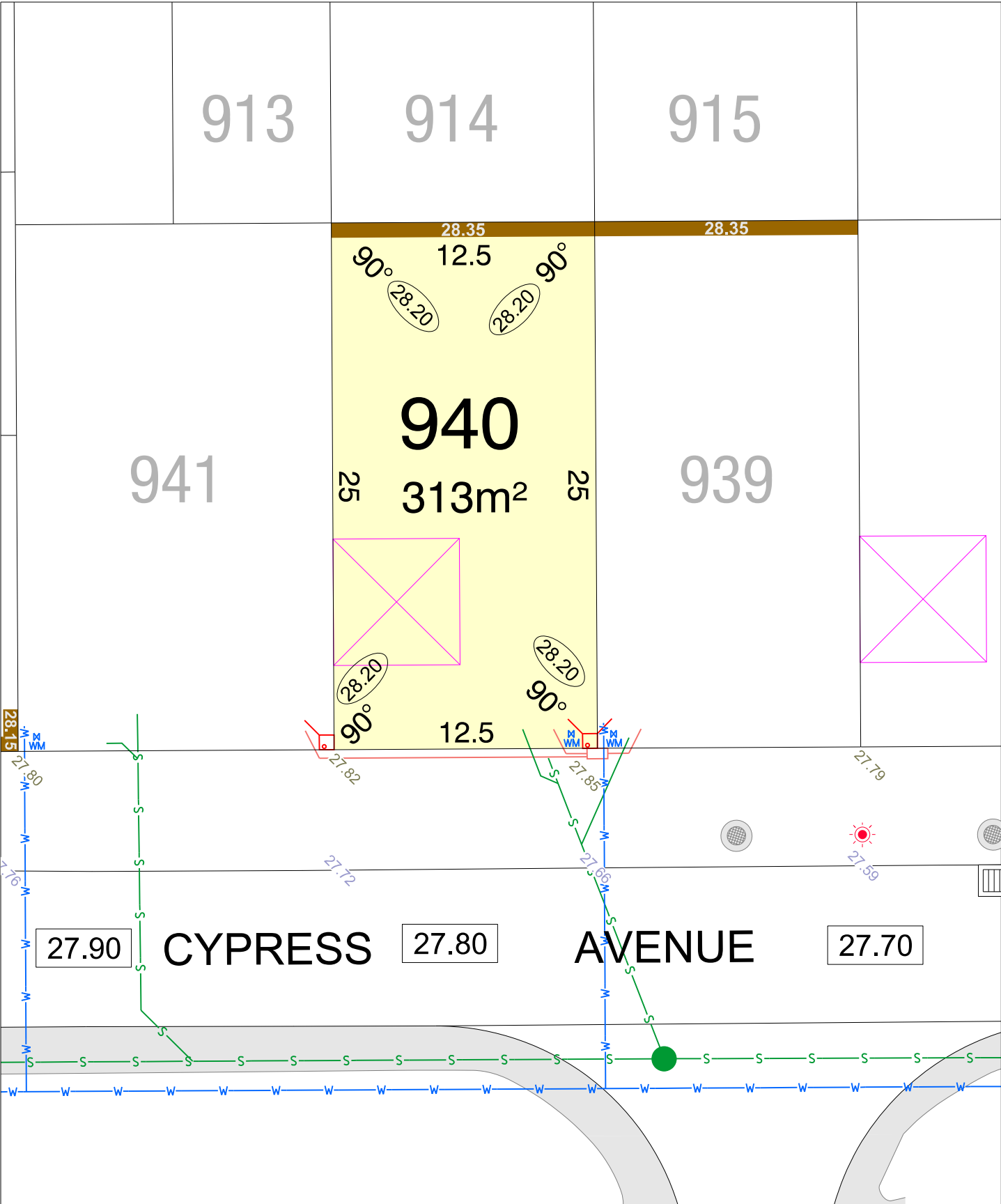
- TOP OF KERB HEIGHT
- SPOT LEVEL
- PAD LEVEL
- ROAD LEVEL
- OPTICOMM CONNECTION
- GARAGE LOCATION
- BUSHFIRE ATTACK LEVEL



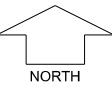








CLARAVALE  
STAGE 1




SCALE 1:250

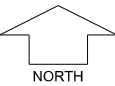
**MNG** Ref: 105952lip-012a Date: 05/06/2025  
**Depicted information subject to approvals and survey.**  
All dimensions and areas are subject to survey. The particulars on this brochure are supplied for Information only and shall not be taken as a representation in any respect on the part of the Vendor or its agent. Authorities should be consulted when services are contained within lot boundaries as building restrictions may apply. All retaining walls and associated easements are shown exaggerated for clarity.

LEGEND

- |  |                           |  |                             |  |                          |
|--|---------------------------|--|-----------------------------|--|--------------------------|
|  | WATER                     |  | POWER DOME MINI PILLAR      |  | 26.80 TOP OF KERB HEIGHT |
|  | WATER METER               |  | POWER DOME UNIVERSAL PILLAR |  | 26.16 SPOT LEVEL         |
|  | WATER HYDRANT             |  | STREETLIGHTS                |  | 25.40 PAD LEVEL          |
|  | WATER VALVE               |  | TRANSFORMER SITE            |  | 25.40 ROAD LEVEL         |
|  | DRAINAGE                  |  | RETAINING WALL & HEIGHT     |  | OPTICOMM CONNECTION      |
|  | STORMWATER CONNECTION PIT |  | PERMEABLE FENCING           |  | GARAGE LOCATION          |
|  |                           |  | SEWER / MANHOLE             |  | BUSHFIRE ATTACK LEVEL    |



CLARAVALE  
STAGE 1



SCALE 1:250

**MNG** Ref: 105952lip-012a Date: 05/06/2025  
**Depicted information subject to approvals and survey.**  
All dimensions and areas are subject to survey. The particulars on this brochure are supplied for Information only and shall not be taken as a representation in any respect on the part of the Vendor or its agent. Authorities should be consulted when services are contained within lot boundaries as building restrictions may apply. All retaining walls and associated easements are shown exaggerated for clarity.

LEGEND

- WATER
- WM WATER METER
- H WATER HYDRANT
- WATER VALVE
- DRAINAGE
- STORMWATER CONNECTION PIT

- POWER DOME MINI PILLAR
- POWER DOME UNIVERSAL PILLAR
- STREETLIGHTS
- TRANSFORMER SITE
- RETAINING WALL & HEIGHT
- PERMEABLE FENCING
- SEWER / MANHOLE

- TOP OF KERB HEIGHT
- SPOT LEVEL
- PAD LEVEL
- ROAD LEVEL
- OPTICOMM CONNECTION
- GARAGE LOCATION
- BUSHFIRE ATTACK LEVEL