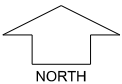


CLARAVALE STAGE 5

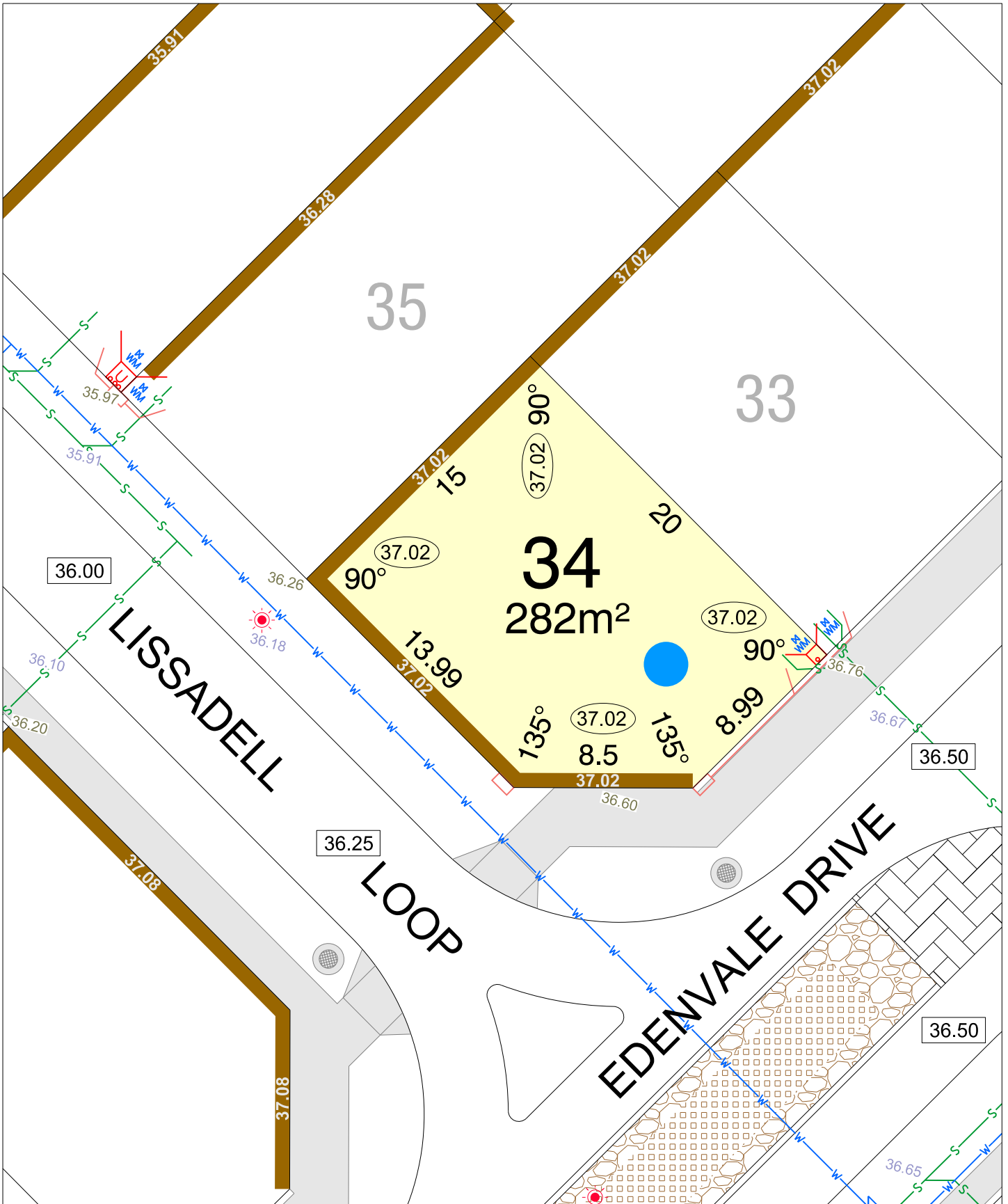


SCALE 1:250

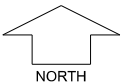
MNG, Ref: 98917lip-062a Date: 28/11/2024
Depicted information subject to approvals and survey.
 All dimensions and areas are subject to survey. The particulars on this brochure are supplied for Information only and shall not be taken as a representation in any respect on the part of the Vendor or its agent. Authorities should be consulted when services are contained within lot boundaries as building restrictions may apply. All retaining walls and associated easements are shown exaggerated for clarity.

LEGEND

- | | | | | | |
|--|---------------------------|--|-----------------------------|--|------------------------------|
| | WATER | | POWER DOME MINI PILLAR | | TOP OF KERB HEIGHT |
| | WATER METER | | POWER DOME UNIVERSAL PILLAR | | SPOT LEVEL |
| | BELOW GROUND WATER METER | | STREETLIGHTS | | PAD LEVEL |
| | WATER HYDRANT | | TRANSFORMER SITE | | ROAD LEVEL |
| | WATER VALVE | | RETAINING WALL & HEIGHT | | NBN CONNECTION |
| | DRAINAGE | | SEWER / MANHOLE | | BRICK PAVING & ROCK PITCHING |
| | STORMWATER CONNECTION PIT | | DESIGNATED GARAGE LOCATION | | BUSHFIRE ATTACK LEVEL |



CLARAVALE STAGE 5

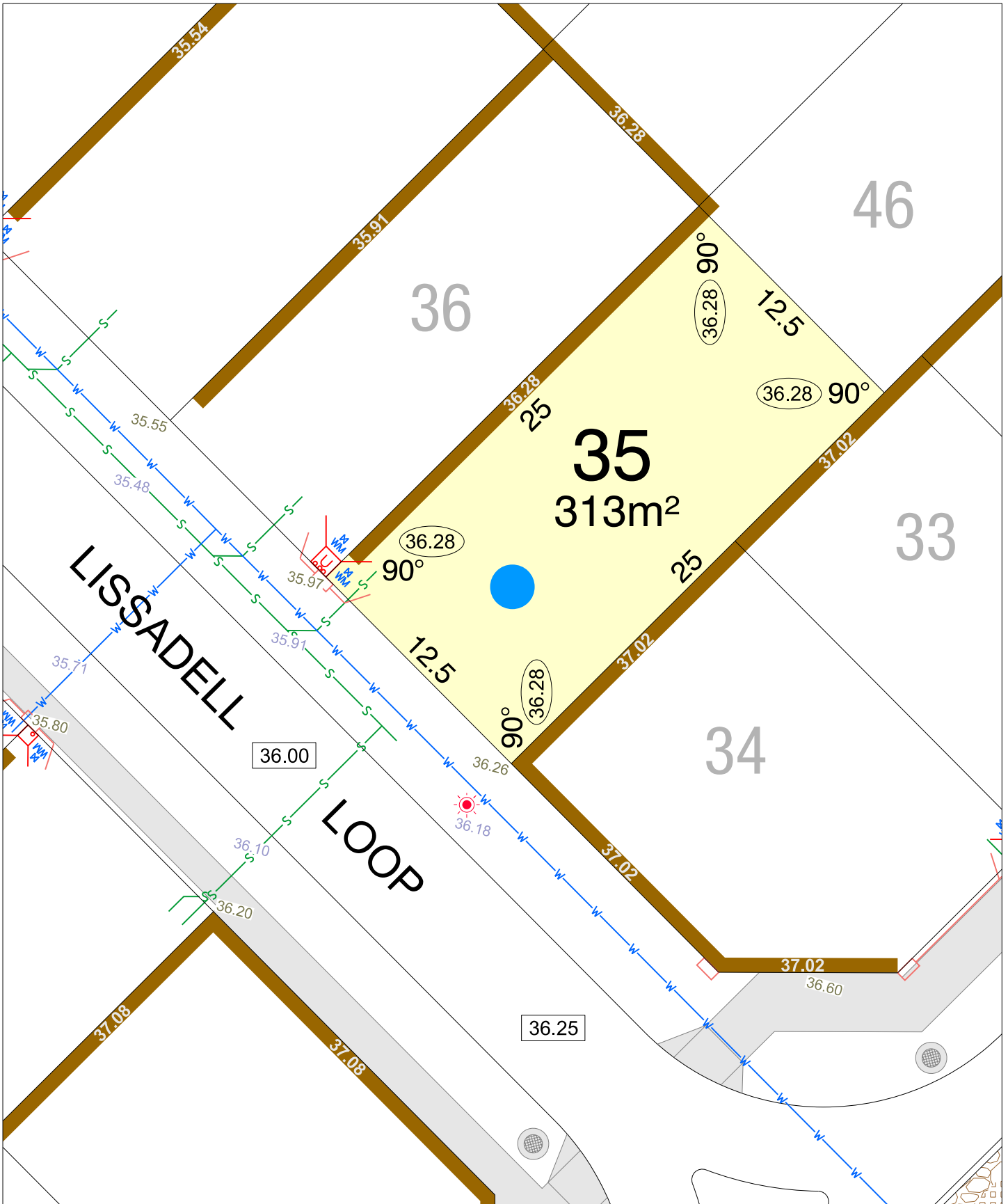


SCALE 1:250

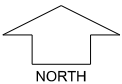
MNG, Ref: 98917lip-062a Date: 28/11/2024
Depicted information subject to approvals and survey.
 All dimensions and areas are subject to survey. The particulars on this brochure are supplied for Information only and shall not be taken as a representation in any respect on the part of the Vendor or its agent. Authorities should be consulted when services are contained within lot boundaries as building restrictions may apply. All retaining walls and associated easements are shown exaggerated for clarity.

LEGEND

	WATER		POWER DOME UNIVERSAL PILLAR		TOP OF KERB HEIGHT
	WATER METER		POWER DOME MINI PILLAR		SPOT LEVEL
	BELOW GROUND WATER METER		STREETLIGHTS		PAD LEVEL
	WATER HYDRANT		TRANSFORMER SITE		ROAD LEVEL
	WATER VALVE		RETAINING WALL & HEIGHT		NBN CONNECTION
	DRAINAGE		SEWER / MANHOLE		BRICK PAVING & ROCK PITCHING
	STORMWATER CONNECTION PIT		DESIGNATED GARAGE LOCATION		BUSHFIRE ATTACK LEVEL



CLARAVALE STAGE 5

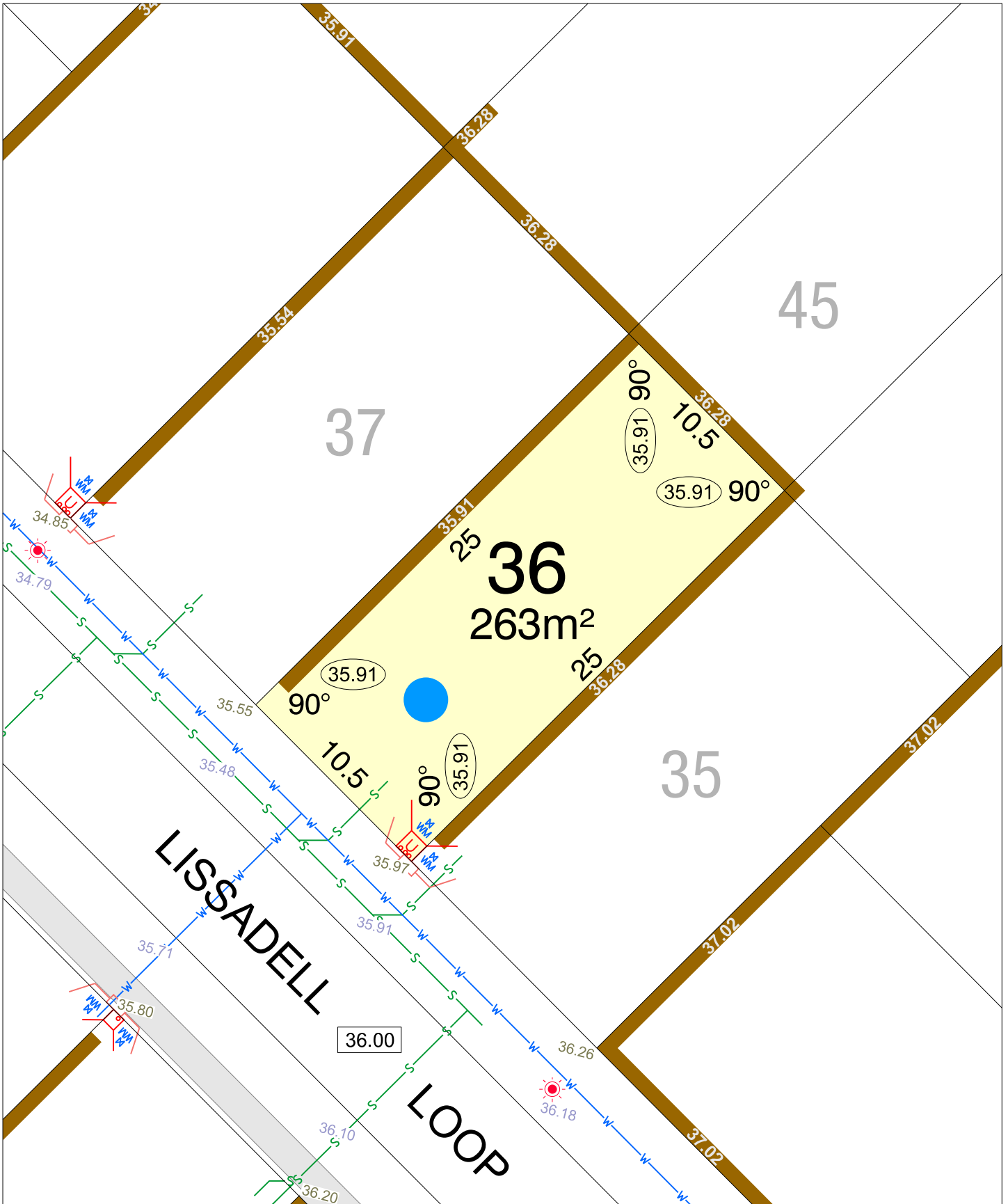


SCALE 1:250

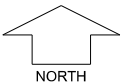
MNG, Ref: 98917lip-062a Date: 28/11/2024
Depicted information subject to approvals and survey.
 All dimensions and areas are subject to survey. The particulars on this brochure are supplied for Information only and shall not be taken as a representation in any respect on the part of the Vendor or its agent. Authorities should be consulted when services are contained within lot boundaries as building restrictions may apply. All retaining walls and associated easements are shown exaggerated for clarity.

LEGEND

	WATER		POWER DOME MINI PILLAR		TOP OF KERB HEIGHT
	WATER METER		POWER DOME UNIVERSAL PILLAR		SPOT LEVEL
	BELOW GROUND WATER METER		STREETLIGHTS		PAD LEVEL
	WATER HYDRANT		TRANSFORMER SITE		ROAD LEVEL
	WATER VALVE		RETAINING WALL & HEIGHT		NBN CONNECTION
	DRAINAGE		SEWER / MANHOLE		BRICK PAVING & ROCK PITCHING
	STORMWATER CONNECTION PIT		DESIGNATED GARAGE LOCATION		BUSHFIRE ATTACK LEVEL



CLARA VALE STAGE 5

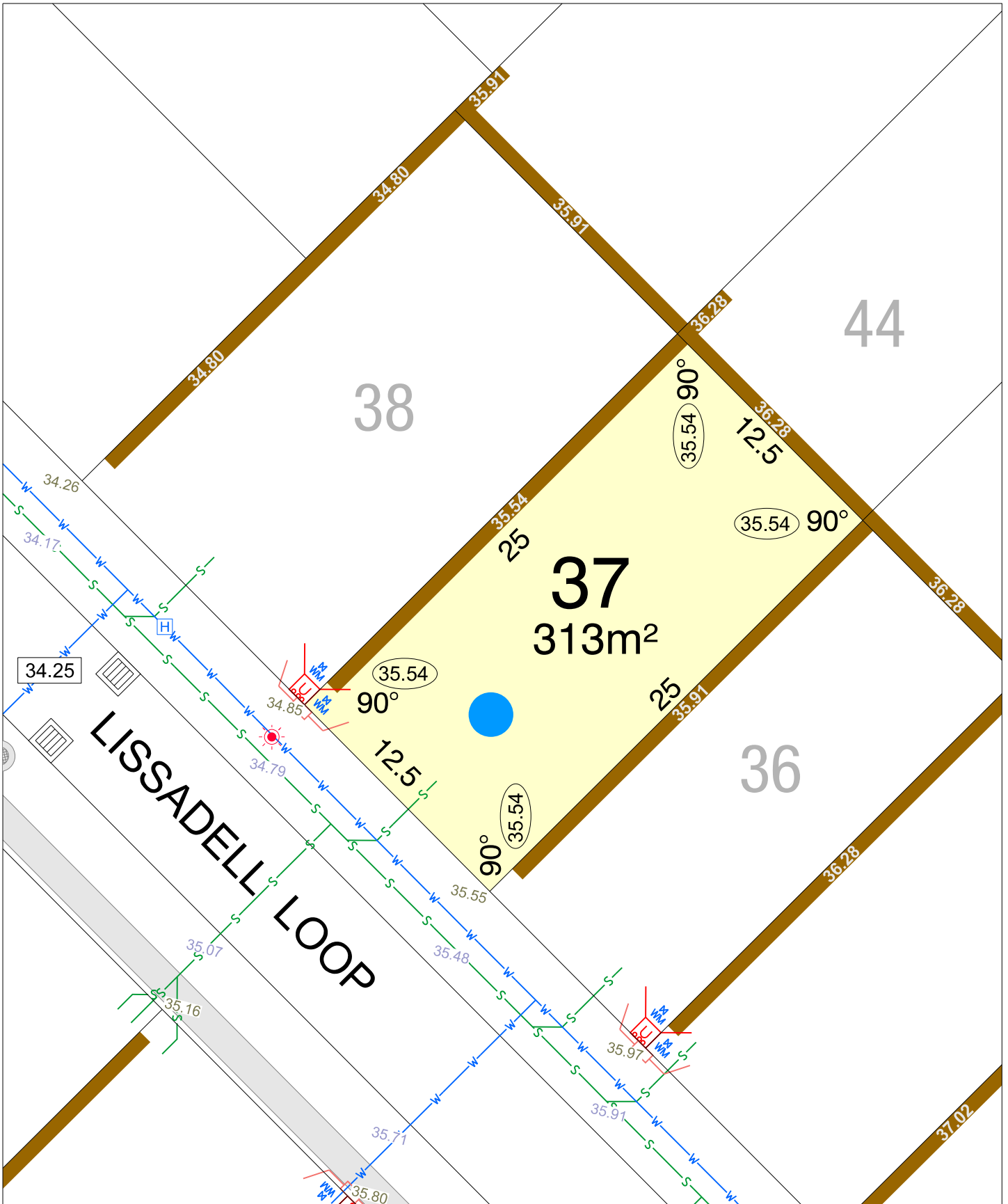


SCALE 1:250

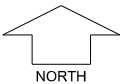
MNG, Ref: 98917lip-062a Date: 28/11/2024
Depicted information subject to approvals and survey.
 All dimensions and areas are subject to survey. The particulars on this brochure are supplied for Information only and shall not be taken as a representation in any respect on the part of the Vendor or its agent. Authorities should be consulted when services are contained within lot boundaries as building restrictions may apply. All retaining walls and associated easements are shown exaggerated for clarity.

LEGEND

	WATER		POWER DOME UNIVERSAL PILLAR		TOP OF KERB HEIGHT
	WATER METER		POWER DOME MINI PILLAR		SPOT LEVEL
	BELOW GROUND WATER METER		STREETLIGHTS		PAD LEVEL
	WATER HYDRANT		TRANSFORMER SITE		ROAD LEVEL
	WATER VALVE		RETAINING WALL & HEIGHT		NBN CONNECTION
	DRAINAGE		SEWER / MANHOLE		BRICK PAVING & ROCK PITCHING
	STORMWATER CONNECTION PIT		DESIGNATED GARAGE LOCATION		BUSHFIRE ATTACK LEVEL



CLARA VALE STAGE 5

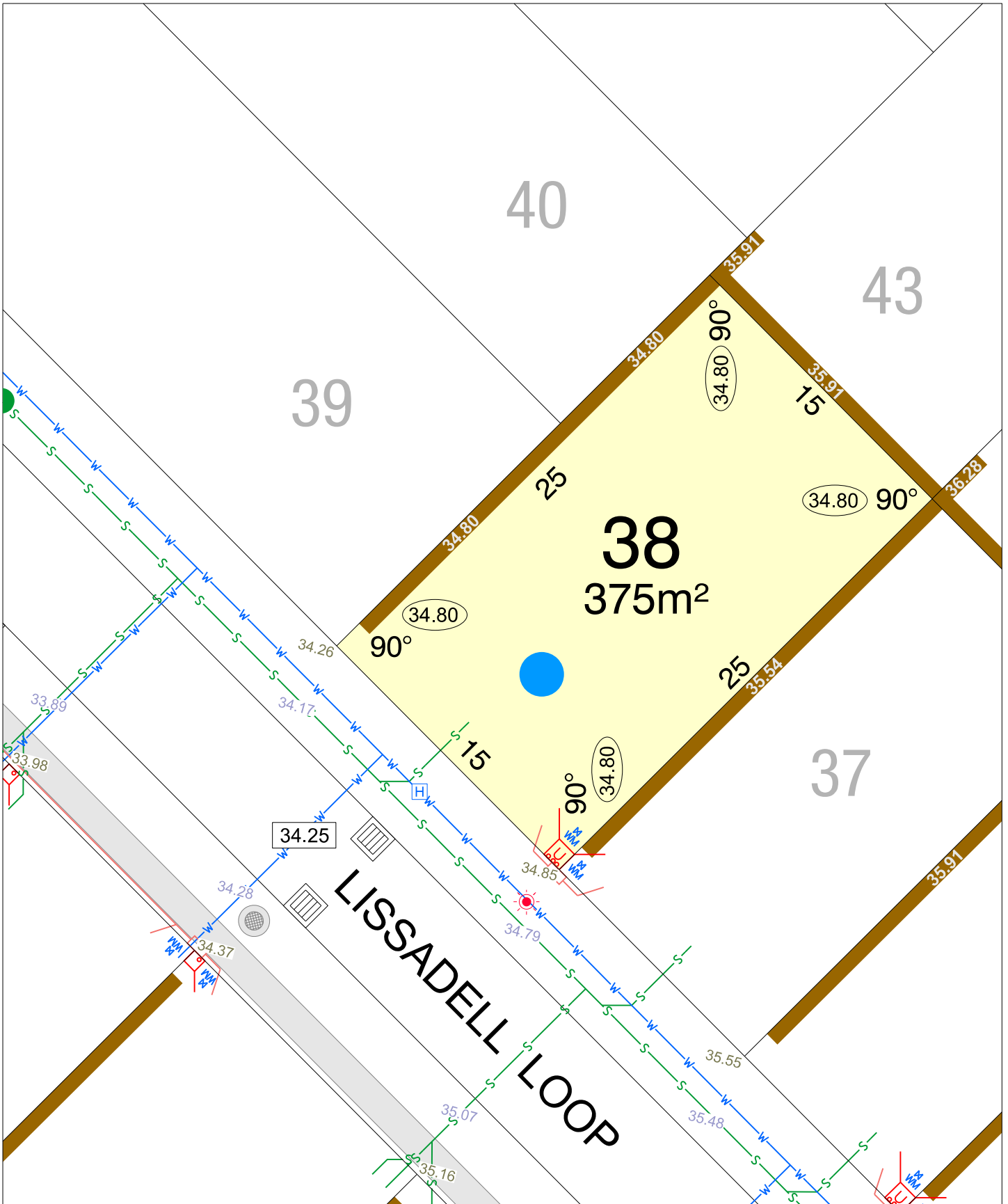


SCALE 1:250

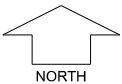
MNG, Ref: 98917lip-062a Date: 28/11/2024
Depicted information subject to approvals and survey.
 All dimensions and areas are subject to survey. The particulars on this brochure are supplied for Information only and shall not be taken as a representation in any respect on the part of the Vendor or its agent. Authorities should be consulted when services are contained within lot boundaries as building restrictions may apply. All retaining walls and associated easements are shown exaggerated for clarity.

LEGEND

	WATER		POWER DOME UNIVERSAL PILLAR		TOP OF KERB HEIGHT
	WATER METER		POWER DOME UNIVERSAL PILLAR		SPOT LEVEL
	BELOW GROUND WATER METER		STREETLIGHTS		PAD LEVEL
	WATER HYDRANT		TRANSFORMER SITE		ROAD LEVEL
	WATER VALVE		RETAINING WALL & HEIGHT		NBN CONNECTION
	DRAINAGE		SEWER / MANHOLE		BRICK PAVING & ROCK PITCHING
	STORMWATER CONNECTION PIT		DESIGNATED GARAGE LOCATION		BUSHFIRE ATTACK LEVEL



CLARAVALE STAGE 5

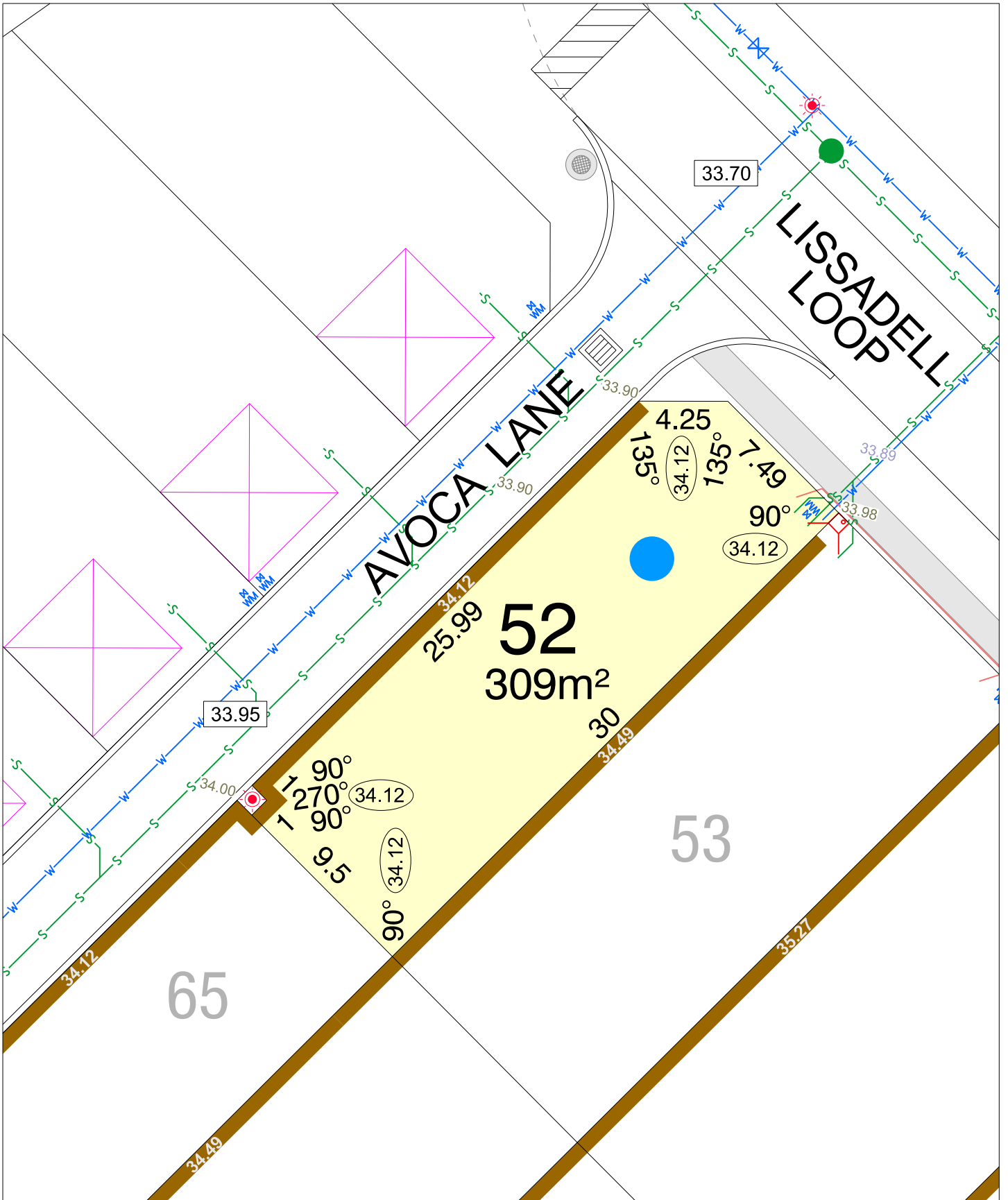


SCALE 1:250

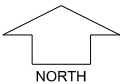
MNG. Ref: 98917lip-062a Date: 28/11/2024
Depicted information subject to approvals and survey.
 All dimensions and areas are subject to survey. The particulars on this brochure are supplied for Information only and shall not be taken as a representation in any respect on the part of the Vendor or its agent. Authorities should be consulted when services are contained within lot boundaries as building restrictions may apply. All retaining walls and associated easements are shown exaggerated for clarity.

LEGEND

- | | | | | | |
|--|---------------------------|--|-----------------------------|--|------------------------------|
| | WATER | | POWER DOME UNIVERSAL PILLAR | | TOP OF KERB HEIGHT |
| | WATER METER | | POWER DOME UNIVERSAL PILLAR | | SPOT LEVEL |
| | BELOW GROUND WATER METER | | STREETLIGHTS | | PAD LEVEL |
| | WATER HYDRANT | | TRANSFORMER SITE | | ROAD LEVEL |
| | WATER VALVE | | RETAINING WALL & HEIGHT | | NBN CONNECTION |
| | DRAINAGE | | SEWER / MANHOLE | | BRICK PAVING & ROCK PITCHING |
| | STORMWATER CONNECTION PIT | | DESIGNATED GARAGE LOCATION | | BUSHFIRE ATTACK LEVEL |



CLARAVALE STAGE 5

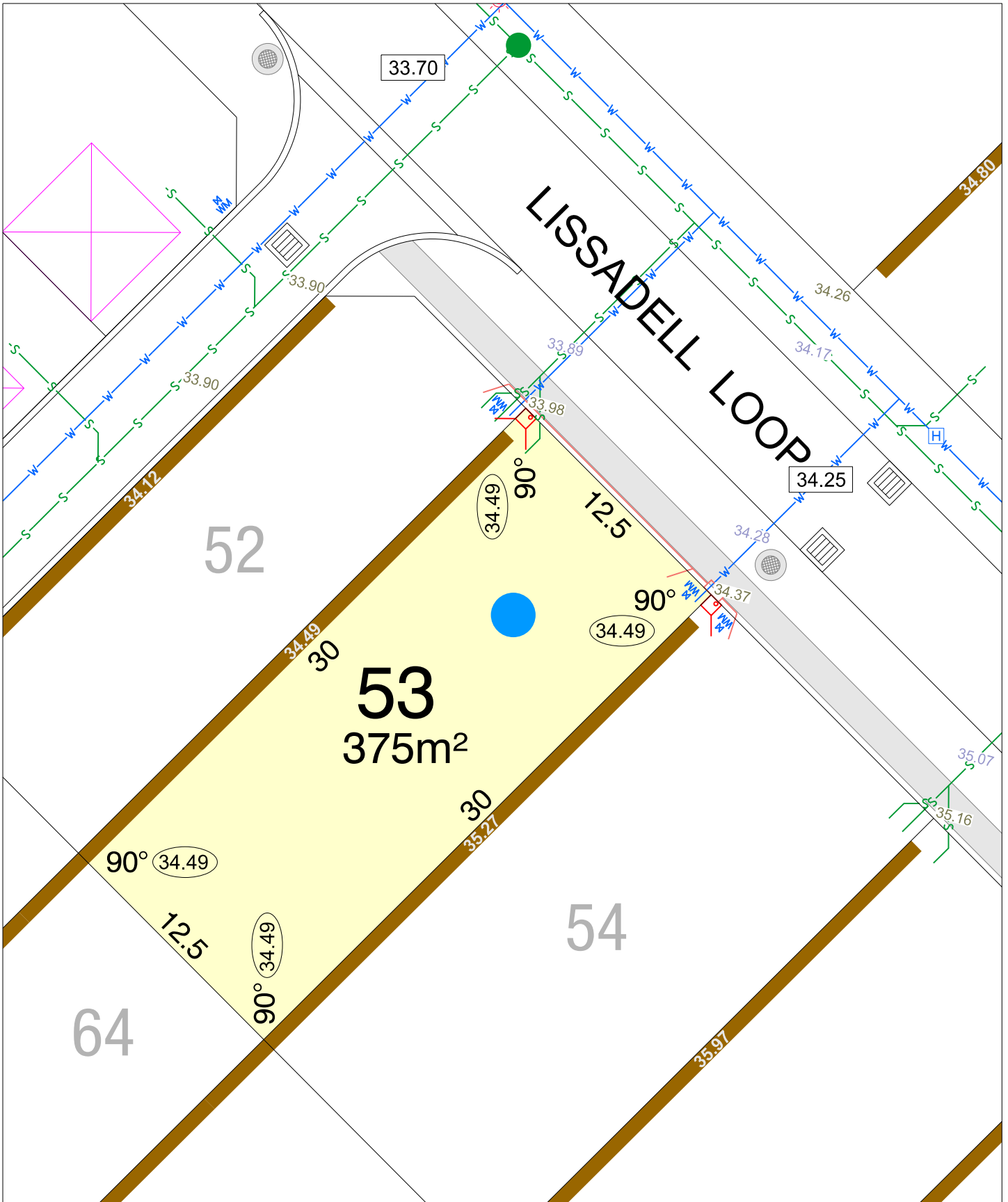


SCALE 1:250

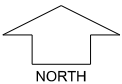
MNG, Ref: 98917lip-062a Date: 28/11/2024
Depicted information subject to approvals and survey.
 All dimensions and areas are subject to survey. The particulars on this brochure are supplied for Information only and shall not be taken as a representation in any respect on the part of the Vendor or its agent. Authorities should be consulted when services are contained within lot boundaries as building restrictions may apply. All retaining walls and associated easements are shown exaggerated for clarity.

LEGEND

	WATER		POWER DOME MINI PILLAR		TOP OF KERB HEIGHT
	WATER METER		POWER DOME UNIVERSAL PILLAR		SPOT LEVEL
	BELOW GROUND WATER METER		STREETLIGHTS		PAD LEVEL
	WATER HYDRANT		TRANSFORMER SITE		ROAD LEVEL
	WATER VALVE		RETAINING WALL & HEIGHT		NBN CONNECTION
	DRAINAGE		SEWER / MANHOLE		BRICK PAVING & ROCK PITCHING
	STORMWATER CONNECTION PIT		DESIGNATED GARAGE LOCATION		BUSHFIRE ATTACK LEVEL



CLARAVALE STAGE 5

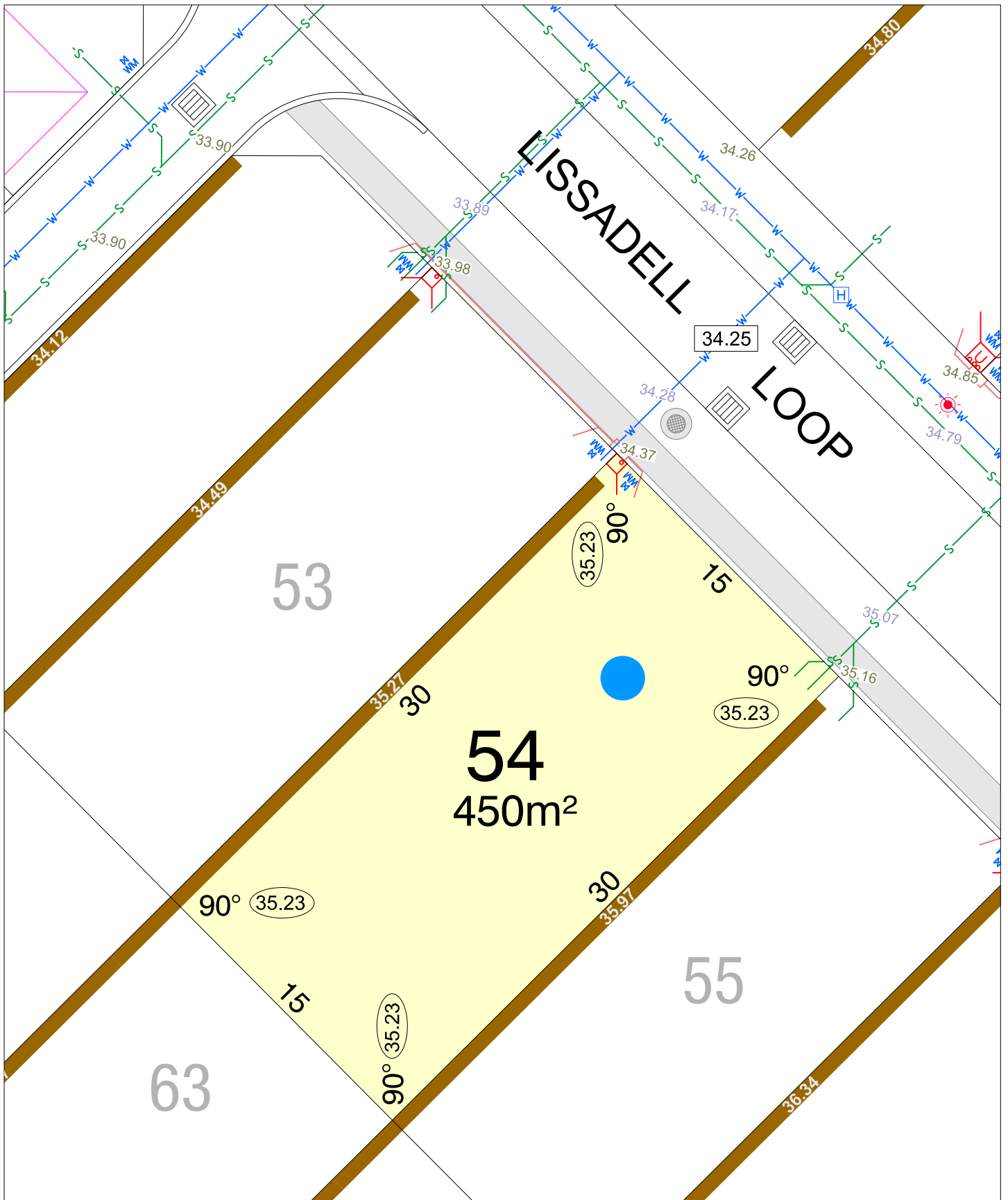


SCALE 1:250

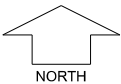
MNG, Ref: 98917lip-062a Date: 28/11/2024
Depicted information subject to approvals and survey.
 All dimensions and areas are subject to survey. The particulars on this brochure are supplied for Information only and shall not be taken as a representation in any respect on the part of the Vendor or its agent. Authorities should be consulted when services are contained within lot boundaries as building restrictions may apply. All retaining walls and associated easements are shown exaggerated for clarity.

LEGEND

- | | | | | | |
|--|---------------------------|--|-----------------------------|--|------------------------------|
| | WATER | | POWER DOME UNIVERSAL PILLAR | | TOP OF KERB HEIGHT |
| | WATER METER | | POWER DOME MINI PILLAR | | SPOT LEVEL |
| | BELOW GROUND WATER METER | | STREETLIGHTS | | PAD LEVEL |
| | WATER HYDRANT | | TRANSFORMER SITE | | ROAD LEVEL |
| | WATER VALVE | | RETAINING WALL & HEIGHT | | NBN CONNECTION |
| | DRAINAGE | | SEWER / MANHOLE | | BRICK PAVING & ROCK PITCHING |
| | STORMWATER CONNECTION PIT | | DESIGNATED GARAGE LOCATION | | BUSHFIRE ATTACK LEVEL |



CLARA VALE STAGE 5

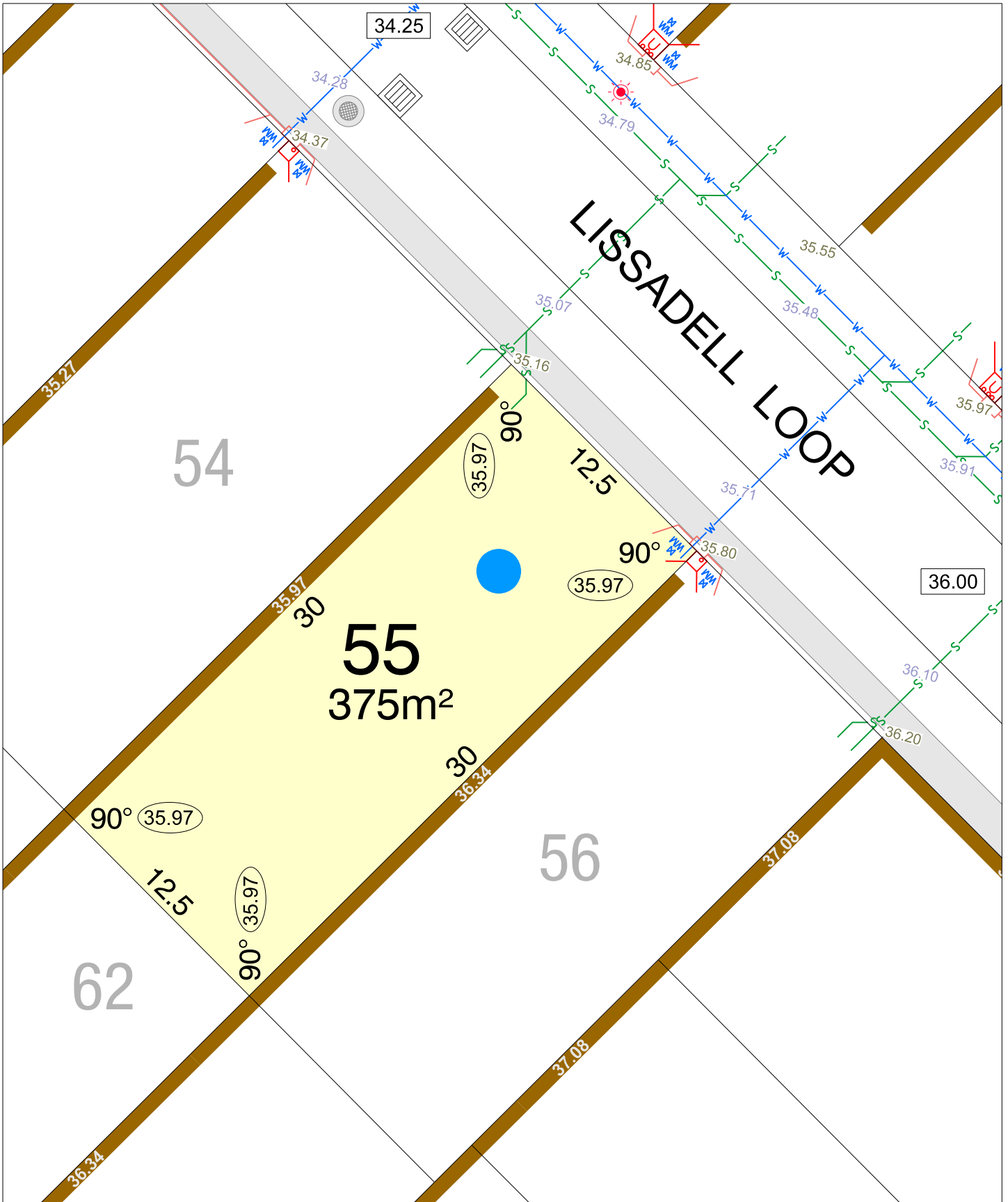


SCALE 1:250

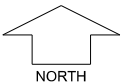
MNG. Ref: 98917lip-062a Date: 28/11/2024
Depicted information subject to approvals and survey.
 All dimensions and areas are subject to survey. The particulars on this brochure are supplied for Information only and shall not be taken as a representation in any respect on the part of the Vendor or its agent. Authorities should be consulted when services are contained within lot boundaries as building restrictions may apply. All retaining walls and associated easements are shown exaggerated for clarity.

LEGEND

- | | | | | | |
|--|---------------------------|--|-----------------------------|--|------------------------------|
| | WATER | | POWER DOME MINI PILLAR | | TOP OF KERB HEIGHT |
| | WATER METER | | POWER DOME UNIVERSAL PILLAR | | SPOT LEVEL |
| | BELOW GROUND WATER METER | | STREETLIGHTS | | PAD LEVEL |
| | WATER HYDRANT | | TRANSFORMER SITE | | ROAD LEVEL |
| | WATER VALVE | | RETAINING WALL & HEIGHT | | NBN CONNECTION |
| | DRAINAGE | | SEWER / MANHOLE | | BRICK PAVING & ROCK PITCHING |
| | STORMWATER CONNECTION PIT | | DESIGNATED GARAGE LOCATION | | BUSHFIRE ATTACK LEVEL |



CLARAVALE STAGE 5

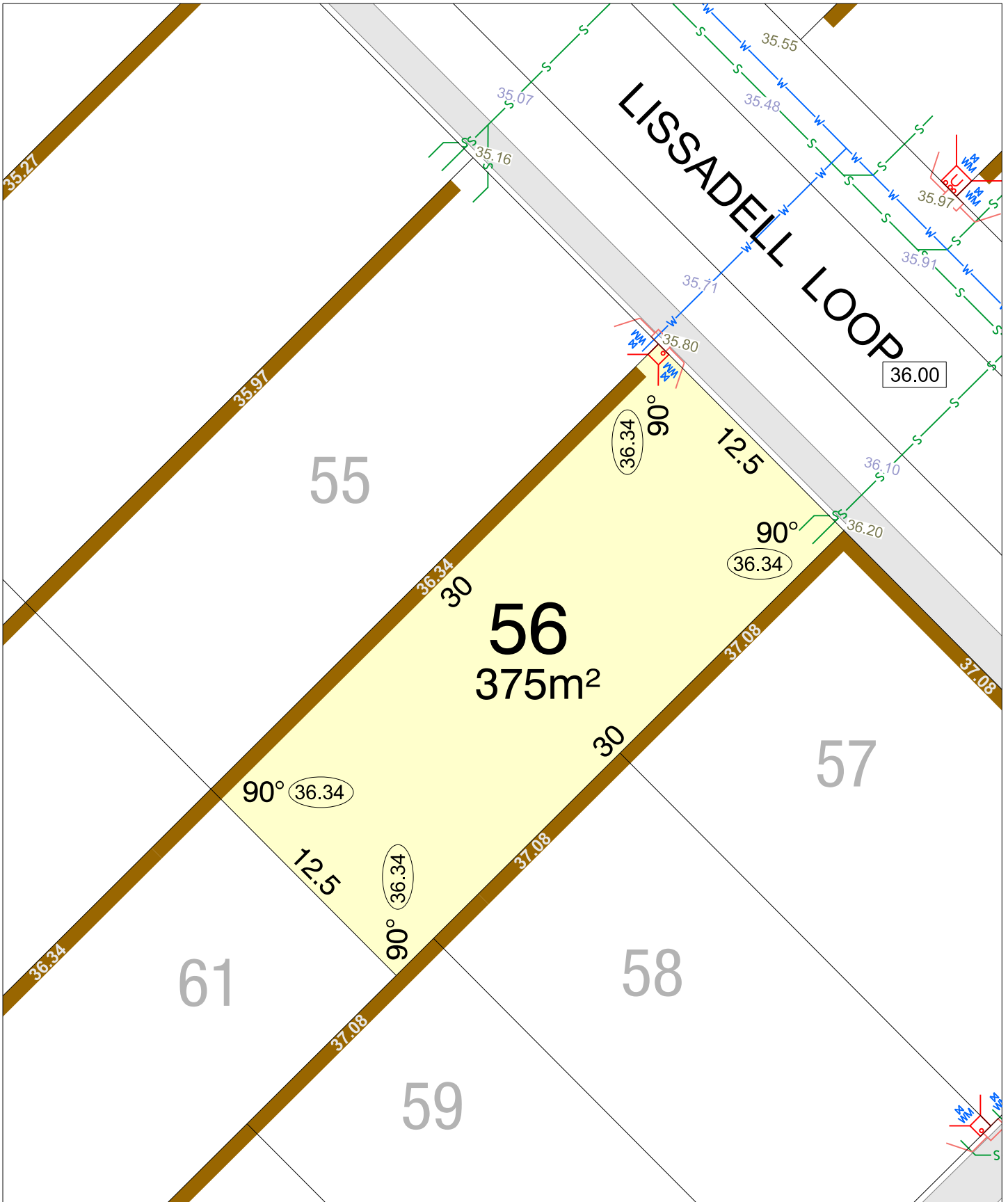


SCALE 1:250

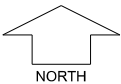
MNG, Ref: 98917lip-062a Date: 28/11/2024
Depicted information subject to approvals and survey.
 All dimensions and areas are subject to survey. The particulars on this brochure are supplied for Information only and shall not be taken as a representation in any respect on the part of the Vendor or its agent. Authorities should be consulted when services are contained within lot boundaries as building restrictions may apply. All retaining walls and associated easements are shown exaggerated for clarity.

LEGEND

	WATER		POWER DOME UNIVERSAL PILLAR		TOP OF KERB HEIGHT
	WATER METER		POWER DOME UNIVERSAL PILLAR		SPOT LEVEL
	BELOW GROUND WATER METER		STREETLIGHTS		PAD LEVEL
	WATER HYDRANT		TRANSFORMER SITE		ROAD LEVEL
	WATER VALVE		RETAINING WALL & HEIGHT		NBN CONNECTION
	DRAINAGE		SEWER / MANHOLE		BRICK PAVING & ROCK PITCHING
	STORMWATER CONNECTION PIT		DESIGNATED GARAGE LOCATION		BUSHFIRE ATTACK LEVEL



CLARAVALE STAGE 5

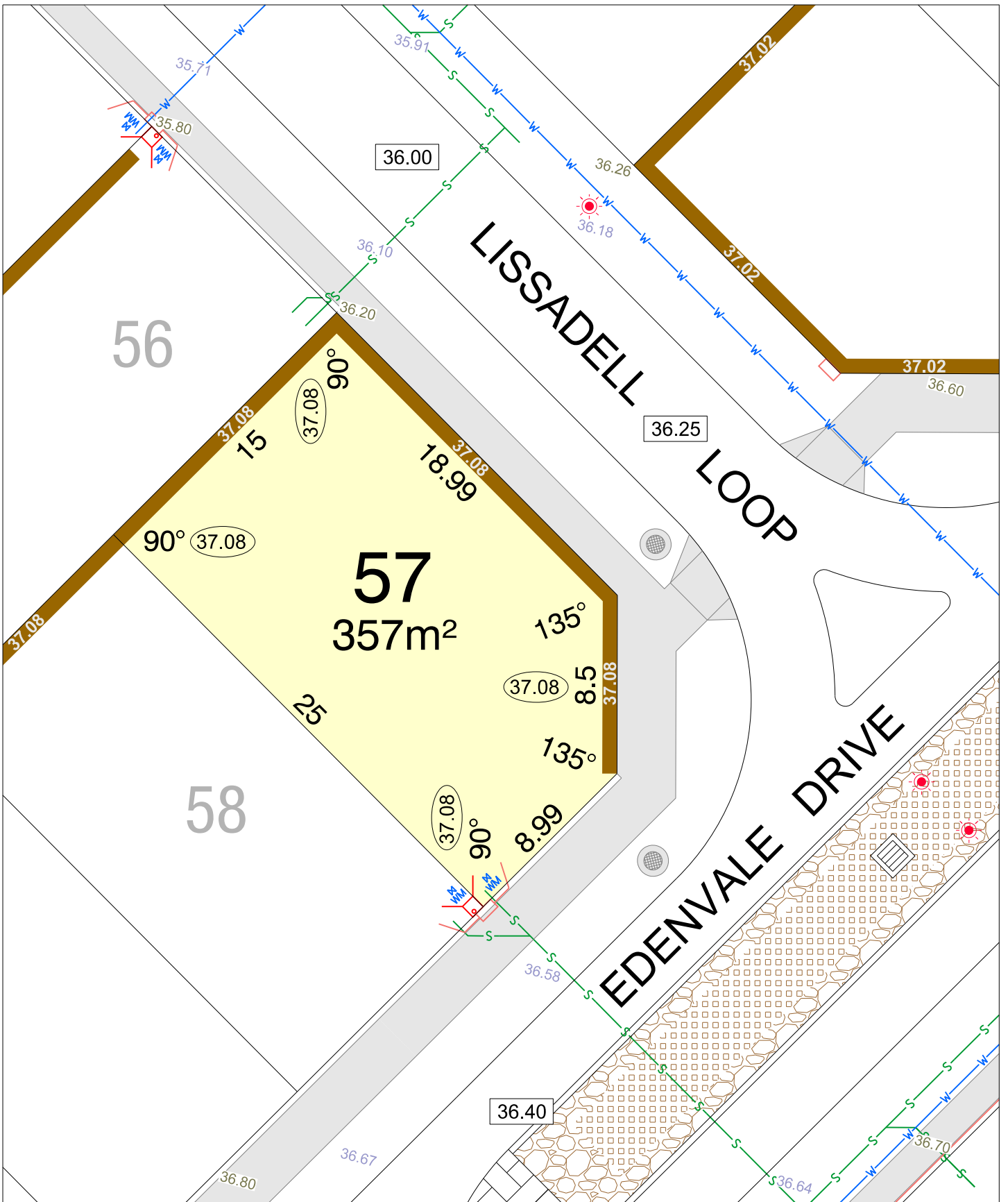


SCALE 1:250

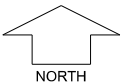
MNG. Ref: 98917lip-062a Date: 28/11/2024
Depicted information subject to approvals and survey.
 All dimensions and areas are subject to survey. The particulars on this brochure are supplied for Information only and shall not be taken as a representation in any respect on the part of the Vendor or its agent. Authorities should be consulted when services are contained within lot boundaries as building restrictions may apply. All retaining walls and associated easements are shown exaggerated for clarity.

LEGEND

	WATER		POWER DOME MINI PILLAR		SEWER / MANHOLE
	WATER METER		POWER DOME UNIVERSAL PILLAR		TOP OF KERB HEIGHT
	BELOW GROUND WATER METER		STREETLIGHTS		SPOT LEVEL
	WATER HYDRANT		TRANSFORMER SITE		PAD LEVEL
	WATER VALVE		RETAINING WALL & HEIGHT		NBN CONNECTION
	DRAINAGE		DESIGNATED GARAGE LOCATION		BRICK PAVING & ROCK PITCHING
	STORMWATER CONNECTION PIT				BUSHFIRE ATTACK LEVEL



CLARVALE STAGE 5

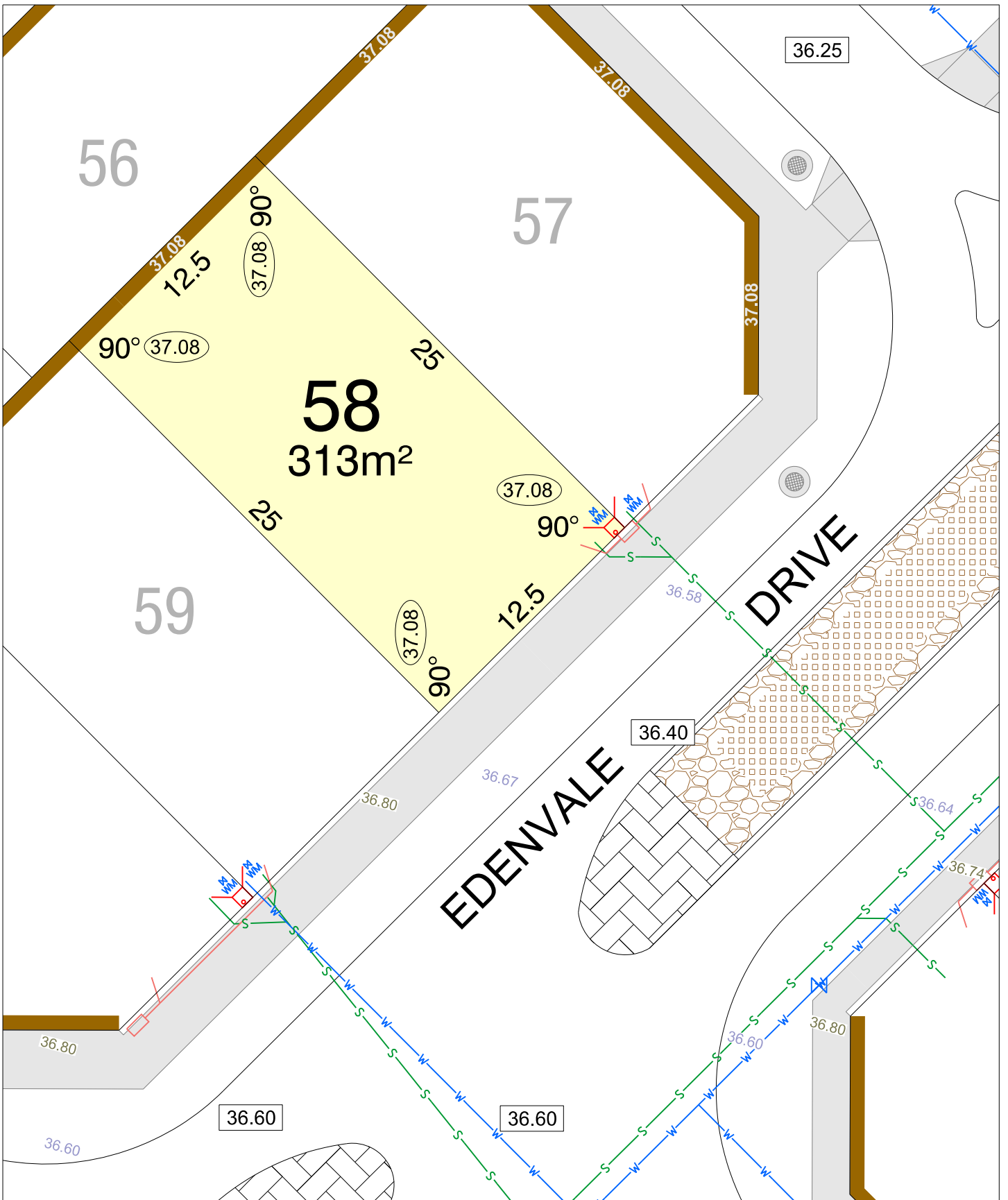


SCALE 1:250

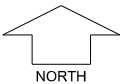
MNG, Ref: 98917lip-062a Date: 28/11/2024
Depicted information subject to approvals and survey.
 All dimensions and areas are subject to survey. The particulars on this brochure are supplied for Information only and shall not be taken as a representation in any respect on the part of the Vendor or its agent. Authorities should be consulted when services are contained within lot boundaries as building restrictions may apply. All retaining walls and associated easements are shown exaggerated for clarity.

LEGEND

	WATER		POWER DOME MINI PILLAR		TOP OF KERB HEIGHT
	WATER METER		POWER DOME UNIVERSAL PILLAR		SPOT LEVEL
	BELOW GROUND WATER METER		STREETLIGHTS		PAD LEVEL
	WATER HYDRANT		TRANSFORMER SITE		ROAD LEVEL
	WATER VALVE		RETAINING WALL & HEIGHT		NBN CONNECTION
	DRAINAGE		SEWER / MANHOLE		BRICK PAVING & ROCK PITCHING
	STORMWATER CONNECTION PIT		DESIGNATED GARAGE LOCATION		BUSHFIRE ATTACK LEVEL



CLARAVALE STAGE 5

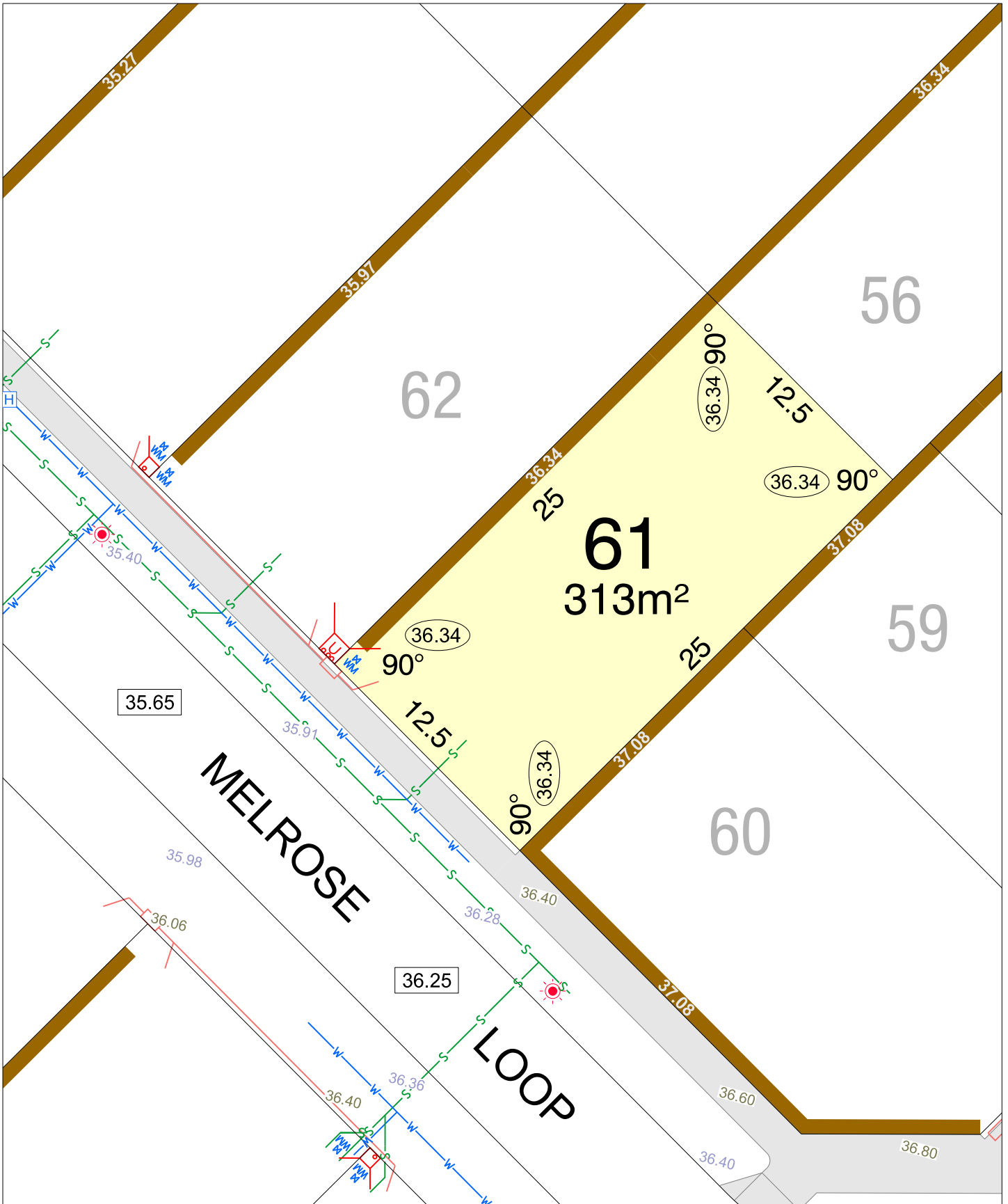


SCALE 1:250

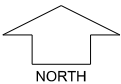
MNG, Ref: 98917lip-062a Date: 28/11/2024
Depicted information subject to approvals and survey.
 All dimensions and areas are subject to survey. The particulars on this brochure are supplied for Information only and shall not be taken as a representation in any respect on the part of the Vendor or its agent. Authorities should be consulted when services are contained within lot boundaries as building restrictions may apply. All retaining walls and associated easements are shown exaggerated for clarity.

LEGEND

	WATER		POWER DOME MINI PILLAR		TOP OF KERB HEIGHT
	WATER METER		POWER DOME UNIVERSAL PILLAR		SPOT LEVEL
	BELOW GROUND WATER METER		STREETLIGHTS		PAD LEVEL
	WATER HYDRANT		TRANSFORMER SITE		ROAD LEVEL
	WATER VALVE		RETAINING WALL & HEIGHT		NBN CONNECTION
	DRAINAGE		SEWER / MANHOLE		BRICK PAVING & ROCK PITCHING
	STORMWATER CONNECTION PIT		DESIGNATED GARAGE LOCATION		BUSHFIRE ATTACK LEVEL



CLARAVALE STAGE 5

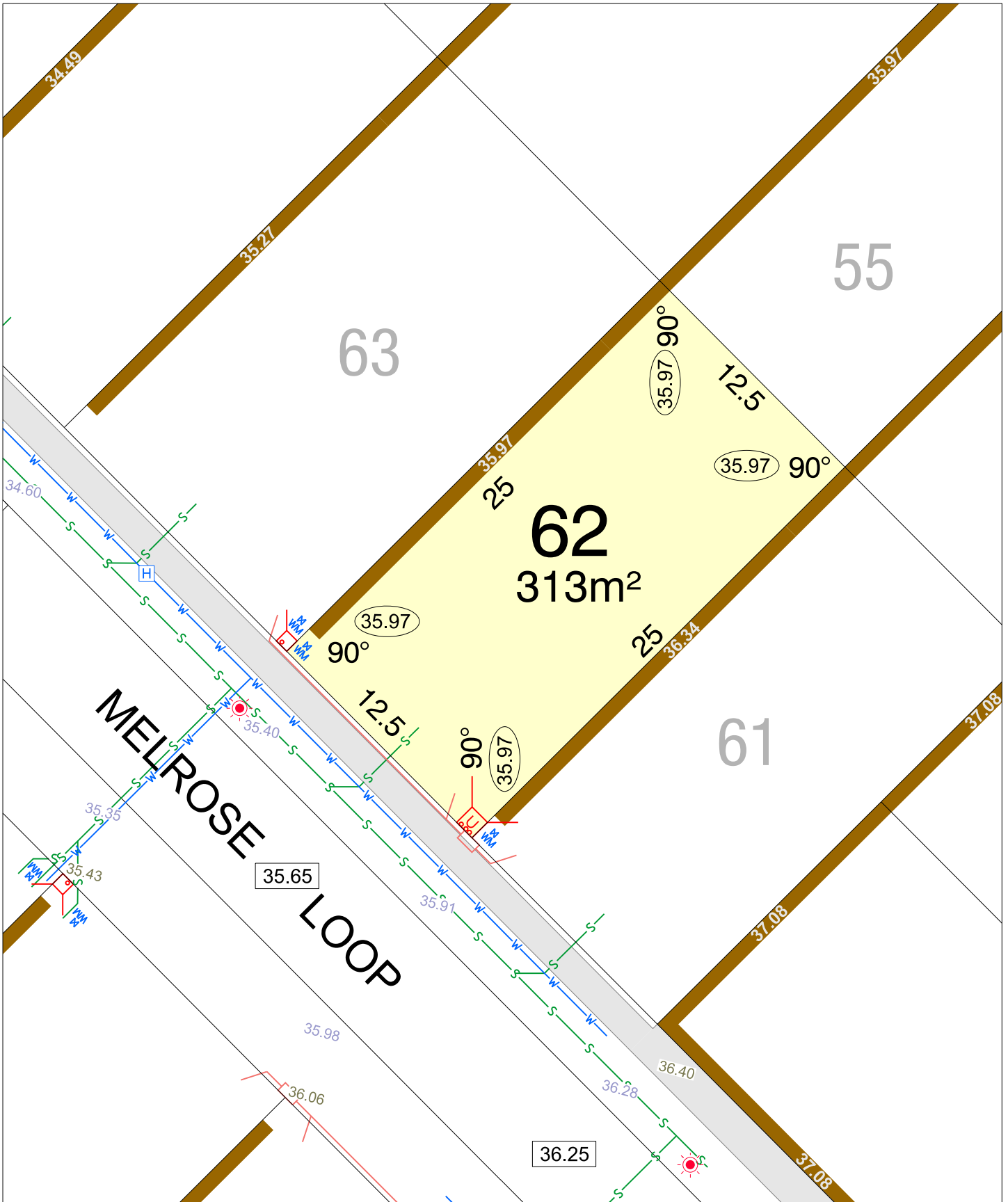


SCALE 1:250

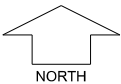
MNG, Ref: 98917lip-062a Date: 28/11/2024
Depicted information subject to approvals and survey.
 All dimensions and areas are subject to survey. The particulars on this brochure are supplied for Information only and shall not be taken as a representation in any respect on the part of the Vendor or its agent. Authorities should be consulted when services are contained within lot boundaries as building restrictions may apply. All retaining walls and associated easements are shown exaggerated for clarity.

LEGEND

	WATER		POWER DOME UNIVERSAL PILLAR		TOP OF KERB HEIGHT
	WATER METER		POWER DOME UNIVERSAL PILLAR		SPOT LEVEL
	BELOW GROUND WATER METER		STREETLIGHTS		PAD LEVEL
	WATER HYDRANT		TRANSFORMER SITE		ROAD LEVEL
	WATER VALVE		RETAINING WALL & HEIGHT		NBN CONNECTION
	DRAINAGE		SEWER / MANHOLE		BRICK PAVING & ROCK PITCHING
	STORMWATER CONNECTION PIT		DESIGNATED GARAGE LOCATION		BUSHFIRE ATTACK LEVEL



CLARVALE STAGE 5

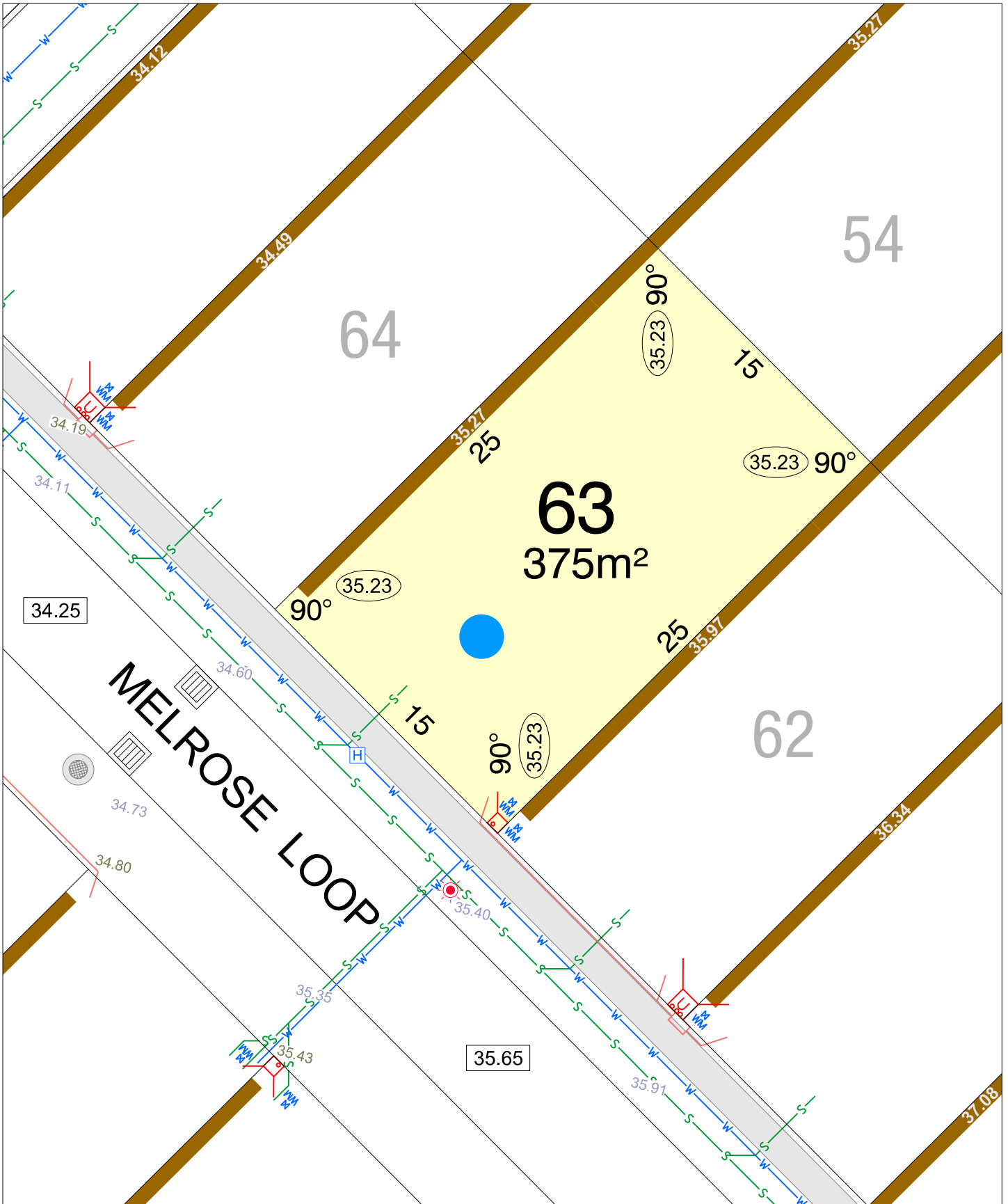


SCALE 1:250

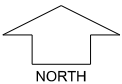
MNG. Ref: 98917lip-062a Date: 28/11/2024
Depicted information subject to approvals and survey.
 All dimensions and areas are subject to survey. The particulars on this brochure are supplied for Information only and shall not be taken as a representation in any respect on the part of the Vendor or its agent. Authorities should be consulted when services are contained within lot boundaries as building restrictions may apply. All retaining walls and associated easements are shown exaggerated for clarity.

LEGEND

- | | | | | | |
|--|---------------------------|--|-----------------------------|--|------------------------------|
| | WATER | | POWER DOME MINI PILLAR | | TOP OF KERB HEIGHT |
| | WATER METER | | POWER DOME UNIVERSAL PILLAR | | SPOT LEVEL |
| | BELOW GROUND WATER METER | | STREETLIGHTS | | PAD LEVEL |
| | WATER HYDRANT | | TRANSFORMER SITE | | ROAD LEVEL |
| | WATER VALVE | | RETAINING WALL & HEIGHT | | NBN CONNECTION |
| | DRAINAGE | | SEWER / MANHOLE | | BRICK PAVING & ROCK PITCHING |
| | STORMWATER CONNECTION PIT | | DESIGNATED GARAGE LOCATION | | BUSHFIRE ATTACK LEVEL |



CLARA VALE STAGE 5

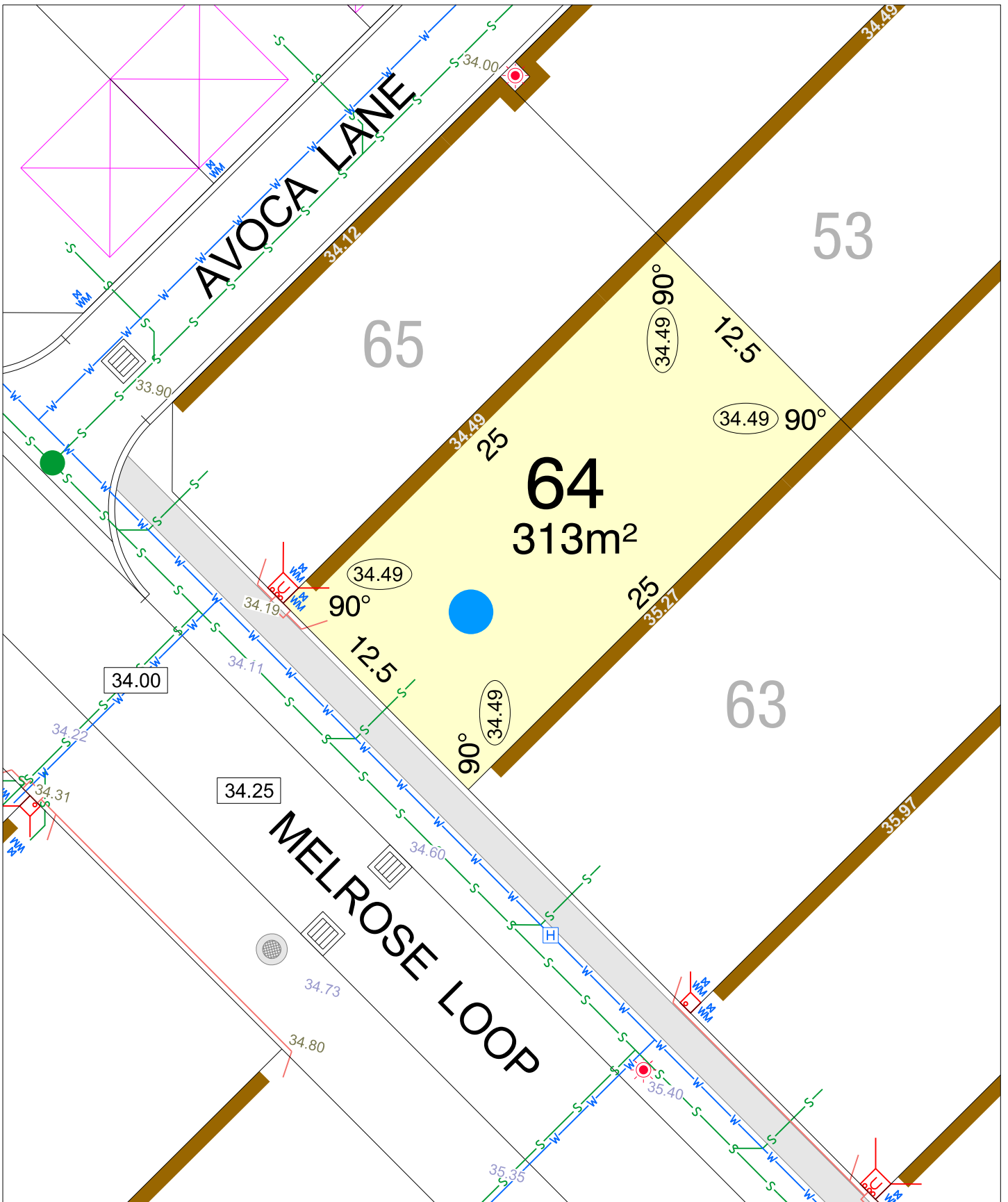


SCALE 1:250

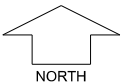
MNG, Ref: 98917lip-062a Date: 28/11/2024
Depicted information subject to approvals and survey.
 All dimensions and areas are subject to survey. The particulars on this brochure are supplied for Information only and shall not be taken as a representation in any respect on the part of the Vendor or its agent. Authorities should be consulted when services are contained within lot boundaries as building restrictions may apply. All retaining walls and associated easements are shown exaggerated for clarity.

LEGEND

	WATER		POWER DOME UNIVERSAL PILLAR		TOP OF KERB HEIGHT
	WATER METER		POWER DOME UNIVERSAL PILLAR		SPOT LEVEL
	BELOW GROUND WATER METER		STREETLIGHTS		PAD LEVEL
	WATER HYDRANT		TRANSFORMER SITE		ROAD LEVEL
	WATER VALVE		RETAINING WALL & HEIGHT		NBN CONNECTION
	DRAINAGE		SEWER / MANHOLE		BRICK PAVING & ROCK PITCHING
	STORMWATER CONNECTION PIT		DESIGNATED GARAGE LOCATION		BUSHFIRE ATTACK LEVEL



CLARAVALE STAGE 5

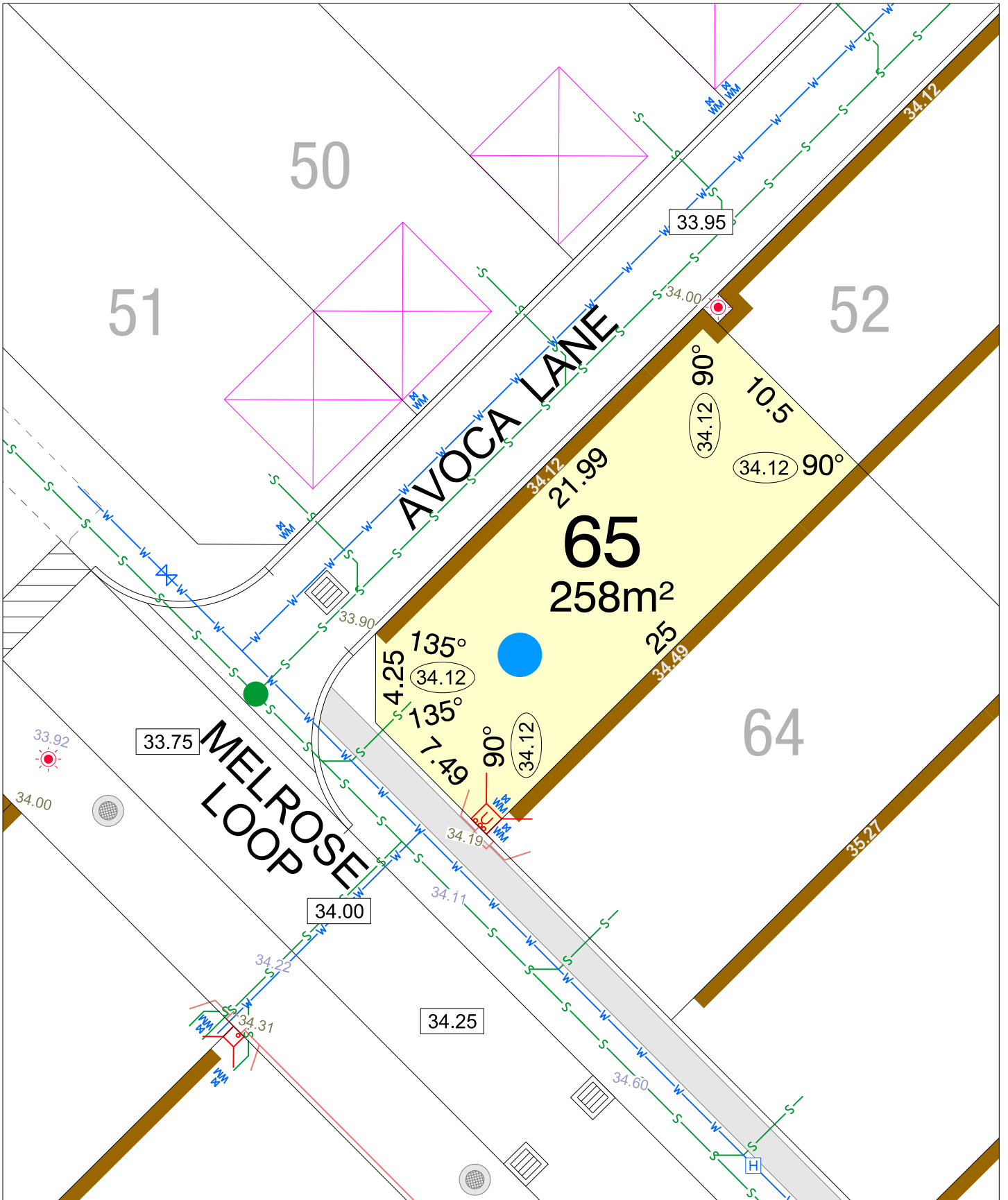


SCALE 1:250

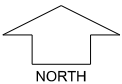
MNG. Ref: 98917lip-062a Date: 28/11/2024
Depicted information subject to approvals and survey.
 All dimensions and areas are subject to survey. The particulars on this brochure are supplied for Information only and shall not be taken as a representation in any respect on the part of the Vendor or its agent. Authorities should be consulted when services are contained within lot boundaries as building restrictions may apply. All retaining walls and associated easements are shown exaggerated for clarity.

LEGEND

	WATER		POWER DOME UNIVERSAL PILLAR		TOP OF KERB HEIGHT
	WATER METER		POWER DOME MINI PILLAR		SPOT LEVEL
	BELOW GROUND WATER METER		STREETLIGHTS		PAD LEVEL
	WATER HYDRANT		TRANSFORMER SITE		ROAD LEVEL
	WATER VALVE		RETAINING WALL & HEIGHT		NBN CONNECTION
	DRAINAGE		SEWER / MANHOLE		BRICK PAVING & ROCK PITCHING
	STORMWATER CONNECTION PIT		DESIGNATED GARAGE LOCATION		BUSHFIRE ATTACK LEVEL



CLARAVALE STAGE 5

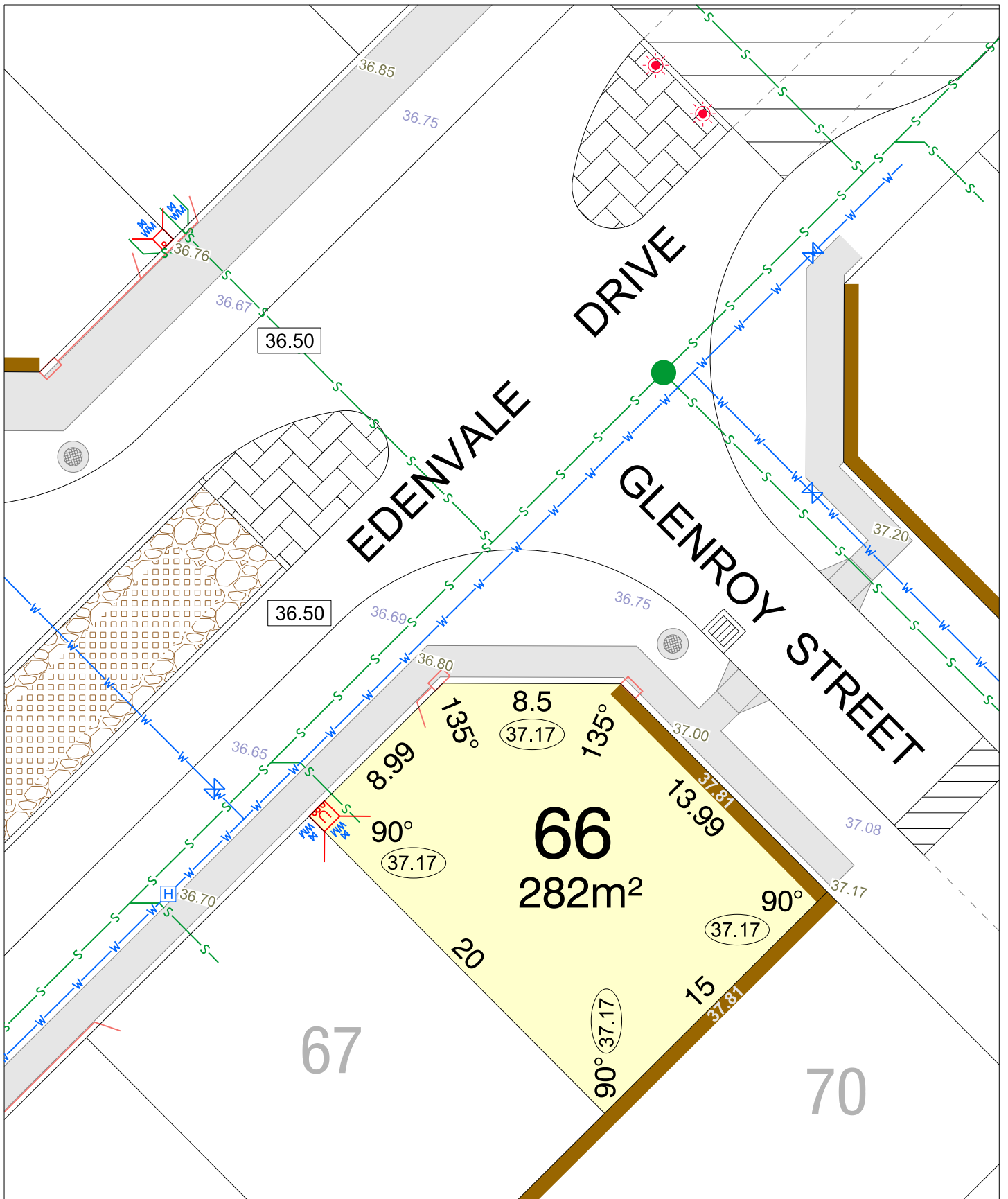


SCALE 1:250

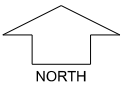
MNG, Ref: 98917lip-062a Date: 28/11/2024
Depicted information subject to approvals and survey.
 All dimensions and areas are subject to survey. The particulars on this brochure are supplied for Information only and shall not be taken as a representation in any respect on the part of the Vendor or its agent. Authorities should be consulted when services are contained within lot boundaries as building restrictions may apply. All retaining walls and associated easements are shown exaggerated for clarity.

LEGEND

	WATER		POWER DOME UNIVERSAL PILLAR		TOP OF KERB HEIGHT
	WATER METER		POWER DOME MINI PILLAR		SPOT LEVEL
	BELOW GROUND WATER METER		STREETLIGHTS		PAD LEVEL
	WATER HYDRANT		TRANSFORMER SITE		ROAD LEVEL
	WATER VALVE		RETAINING WALL & HEIGHT		NBN CONNECTION
	DRAINAGE		SEWER / MANHOLE		BRICK PAVING & ROCK PITCHING
	STORMWATER CONNECTION PIT		DESIGNATED GARAGE LOCATION		BUSHFIRE ATTACK LEVEL



CLARA VALE STAGE 5

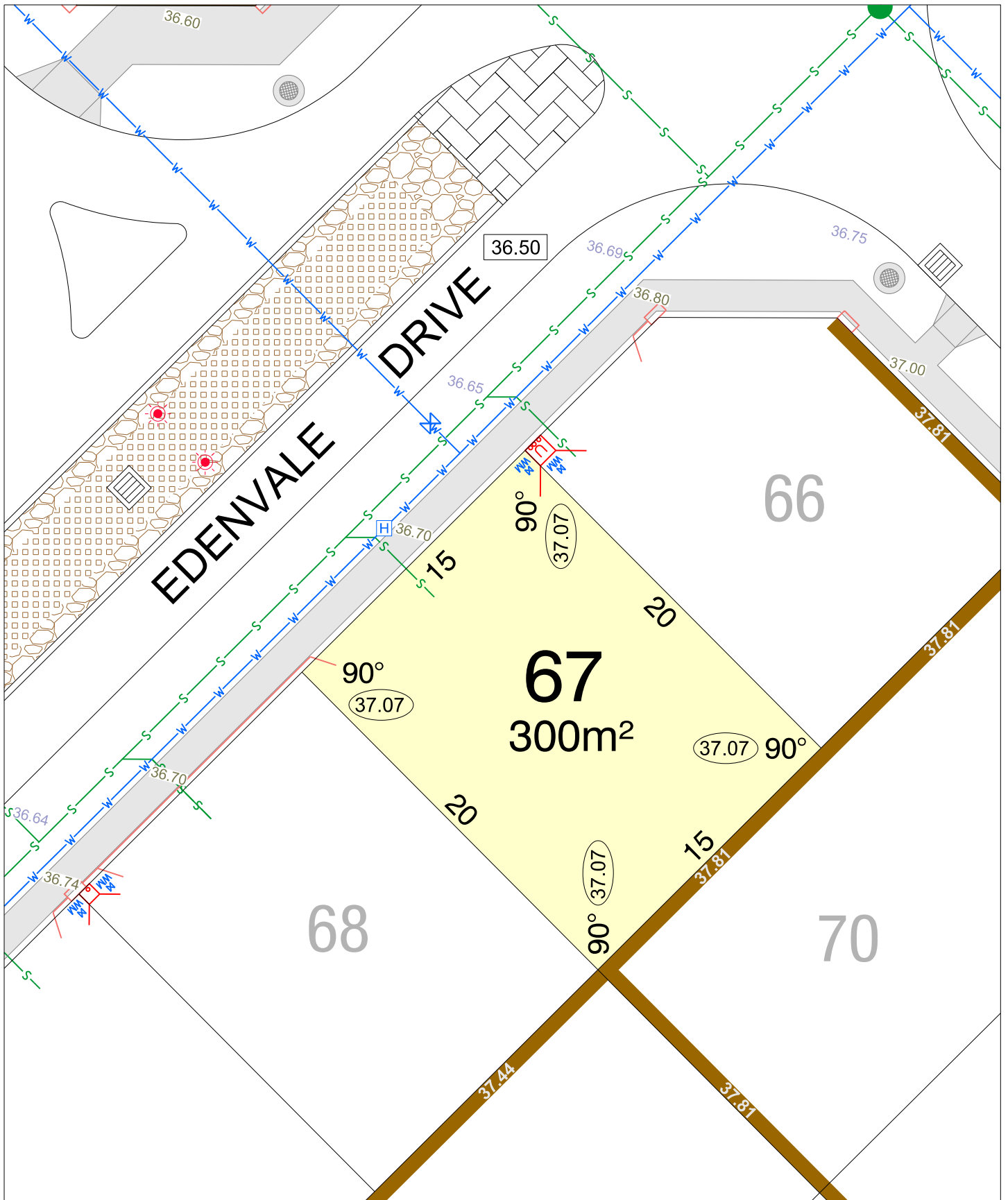


SCALE 1:250

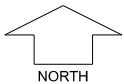
MNG, Ref: 98917lip-062a Date: 28/11/2024
Depicted information subject to approvals and survey.
 All dimensions and areas are subject to survey. The particulars on this brochure are supplied for Information only and shall not be taken as a representation in any respect on the part of the Vendor or its agent. Authorities should be consulted when services are contained within lot boundaries as building restrictions may apply. All retaining walls and associated easements are shown exaggerated for clarity.

LEGEND

	WATER		POWER DOME MINI PILLAR		TOP OF KERB HEIGHT
	WATER METER		POWER DOME UNIVERSAL PILLAR		SPOT LEVEL
	BELOW GROUND WATER METER		STREETLIGHTS		PAD LEVEL
	WATER HYDRANT		TRANSFORMER SITE		ROAD LEVEL
	WATER VALVE		RETAINING WALL & HEIGHT		NBN CONNECTION
	DRAINAGE		SEWER / MANHOLE		BRICK PAVING & ROCK PITCHING
	STORMWATER CONNECTION PIT		DESIGNATED GARAGE LOCATION		BUSHFIRE ATTACK LEVEL



CLARA VALE STAGE 5

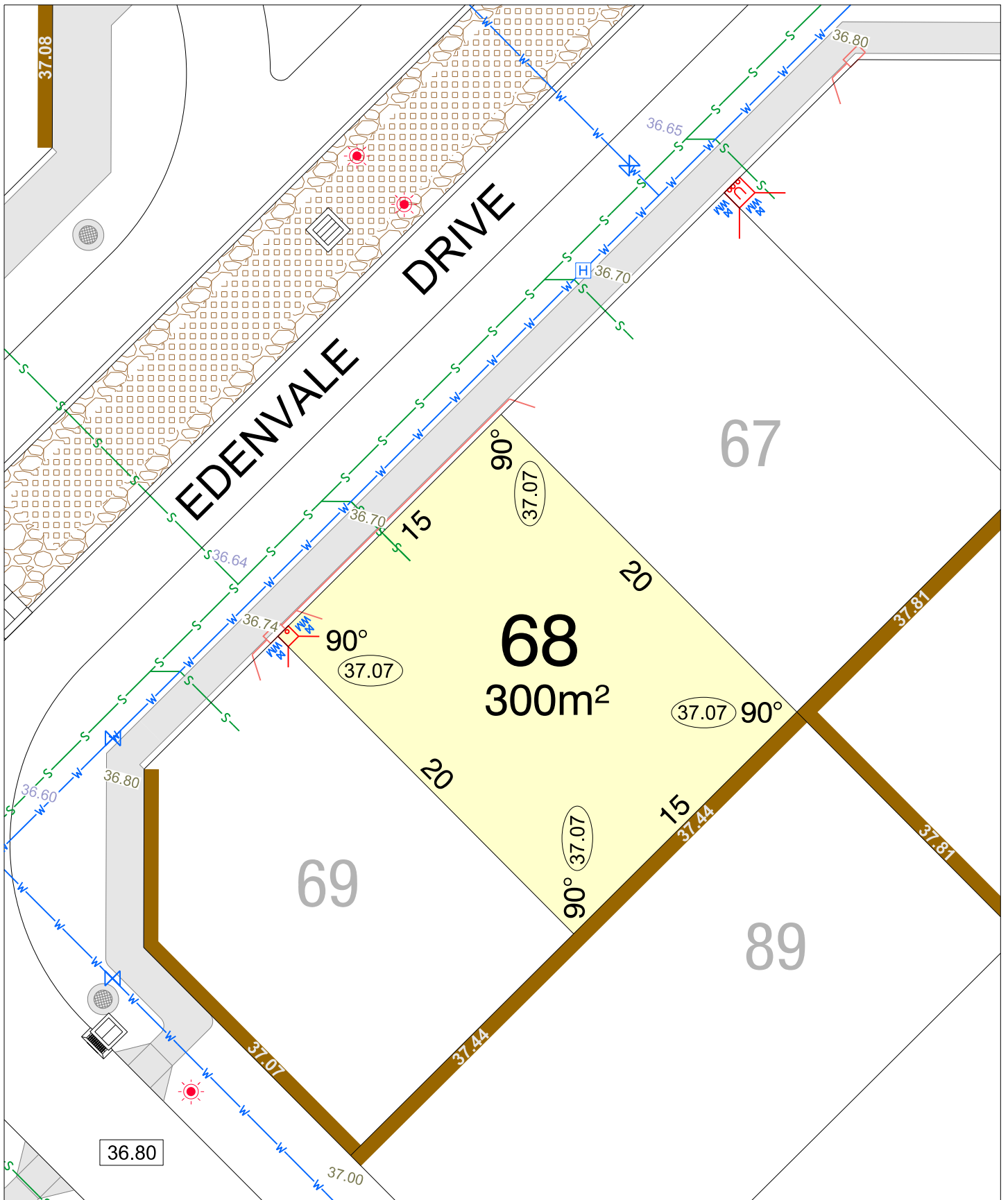


SCALE 1:250

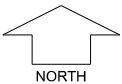
MNG, Ref: 98917lip-062a Date: 28/11/2024
Depicted information subject to approvals and survey.
 All dimensions and areas are subject to survey. The particulars on this brochure are supplied for Information only and shall not be taken as a representation in any respect on the part of the Vendor or its agent. Authorities should be consulted when services are contained within lot boundaries as building restrictions may apply. All retaining walls and associated easements are shown exaggerated for clarity.

LEGEND

- | | | | | | |
|--|---------------------------|--|-----------------------------|--|------------------------------|
| | WATER | | POWER DOME MINI PILLAR | | 26.80 TOP OF KERB HEIGHT |
| | WATER METER | | POWER DOME UNIVERSAL PILLAR | | 26.16 SPOT LEVEL |
| | BELOW GROUND WATER METER | | STREETLIGHTS | | 25.30 PAD LEVEL |
| | WATER HYDRANT | | TRANSFORMER SITE | | 25.40 ROAD LEVEL |
| | WATER VALVE | | RETAINING WALL & HEIGHT | | NBN CONNECTION |
| | DRAINAGE | | SEWER / MANHOLE | | BRICK PAVING & ROCK PITCHING |
| | STORMWATER CONNECTION PIT | | DESIGNATED GARAGE LOCATION | | 12.5 BUSHFIRE ATTACK LEVEL |



CLARA VALE STAGE 5



SCALE 1:250

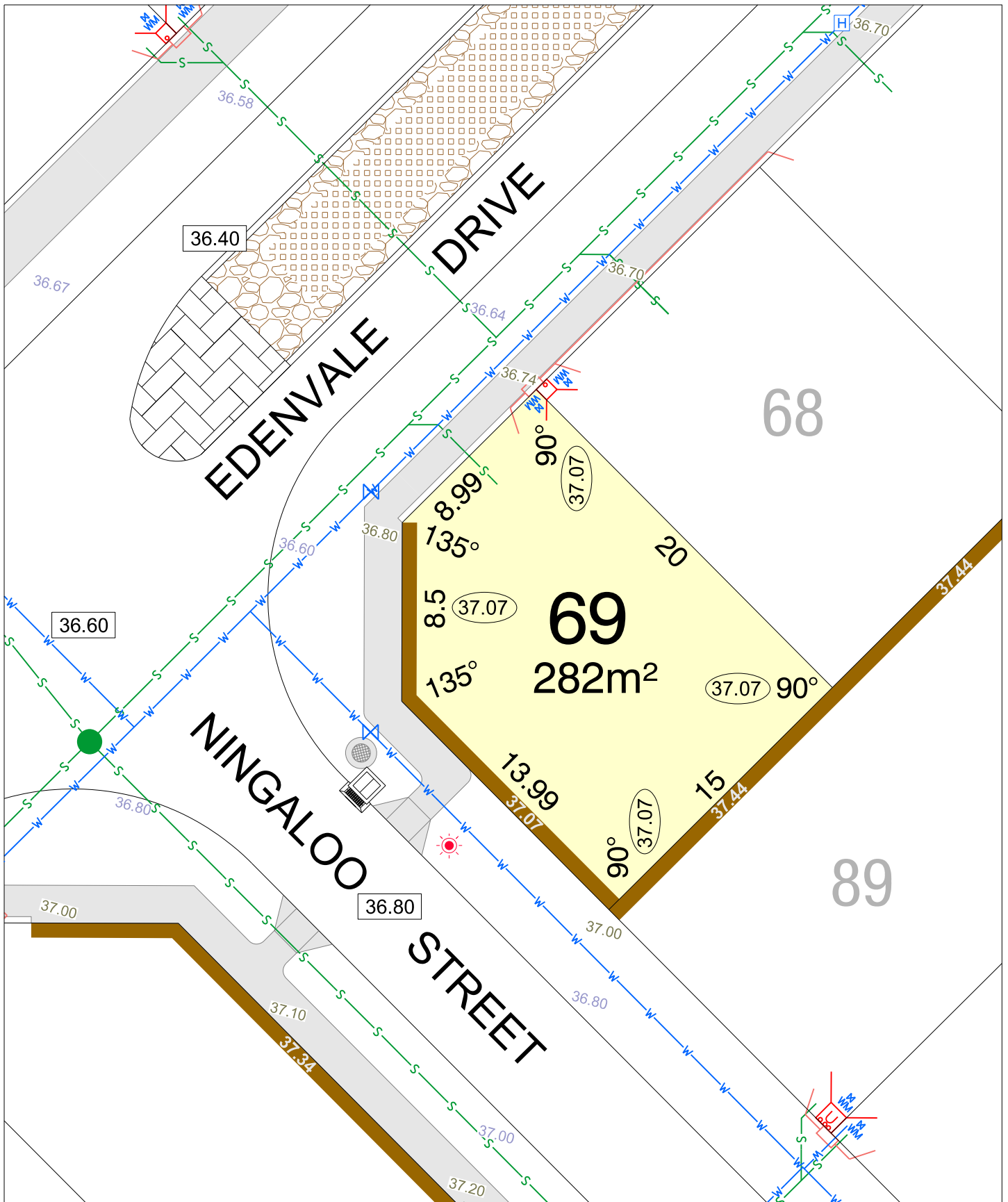
MNG, Ref: 98917lip-062a Date: 28/11/2024
Depicted information subject to approvals and survey.
 All dimensions and areas are subject to survey. The particulars on this brochure are supplied for Information only and shall not be taken as a representation in any respect on the part of the Vendor or its agent. Authorities should be consulted when services are contained within lot boundaries as building restrictions may apply. All retaining walls and associated easements are shown exaggerated for clarity.

LEGEND

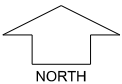
- WATER
- WATER METER
- BELOW GROUND WATER METER
- WATER HYDRANT
- WATER VALVE
- DRAINAGE
- STORMWATER CONNECTION PIT

- POWER DOME MINI PILLAR
- POWER DOME UNIVERSAL PILLAR
- STREETLIGHTS
- TRANSFORMER SITE
- RETAINING WALL & HEIGHT
- SEWER / MANHOLE
- DESIGNATED GARAGE LOCATION

- TOP OF KERB HEIGHT
- SPOT LEVEL
- PAD LEVEL
- ROAD LEVEL
- NBN CONNECTION
- BRICK PAVING & ROCK PITCHING
- BUSHFIRE ATTACK LEVEL



CLARAVALE STAGE 5

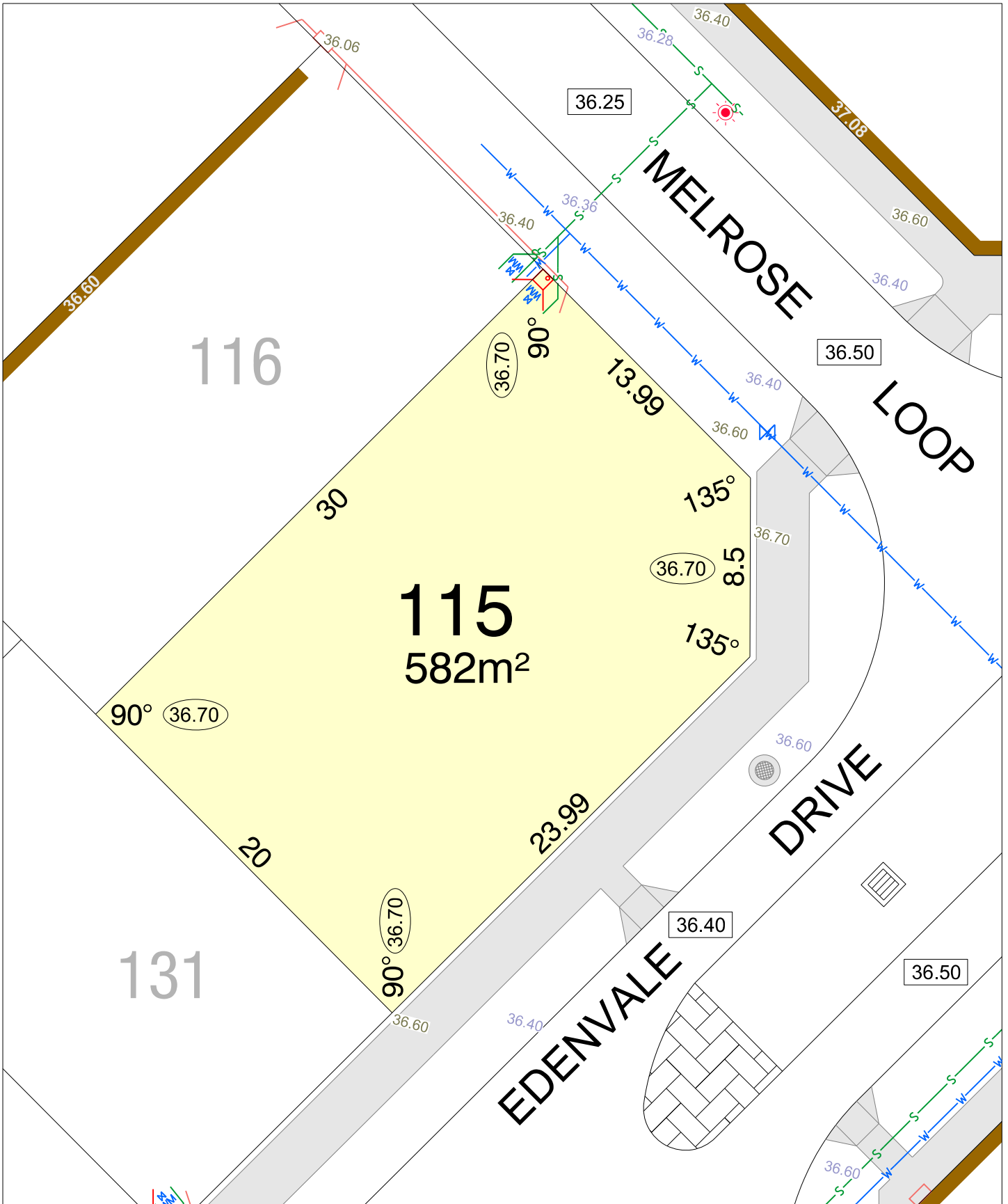


SCALE 1:250

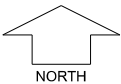
MNG, Ref: 98917lip-062a Date: 28/11/2024
Depicted information subject to approvals and survey.
 All dimensions and areas are subject to survey. The particulars on this brochure are supplied for Information only and shall not be taken as a representation in any respect on the part of the Vendor or its agent. Authorities should be consulted when services are contained within lot boundaries as building restrictions may apply. All retaining walls and associated easements are shown exaggerated for clarity.

LEGEND

	WATER		POWER DOME UNIVERSAL PILLAR		TOP OF KERB HEIGHT
	WATER METER		POWER DOME UNIVERSAL PILLAR		SPOT LEVEL
	BELOW GROUND WATER METER		STREETLIGHTS		PAD LEVEL
	WATER HYDRANT		TRANSFORMER SITE		ROAD LEVEL
	WATER VALVE		RETAINING WALL & HEIGHT		NBN CONNECTION
	DRAINAGE		SEWER / MANHOLE		BRICK PAVING & ROCK PITCHING
	STORMWATER CONNECTION PIT		DESIGNATED GARAGE LOCATION		BUSHFIRE ATTACK LEVEL



CLARAVALE STAGE 5

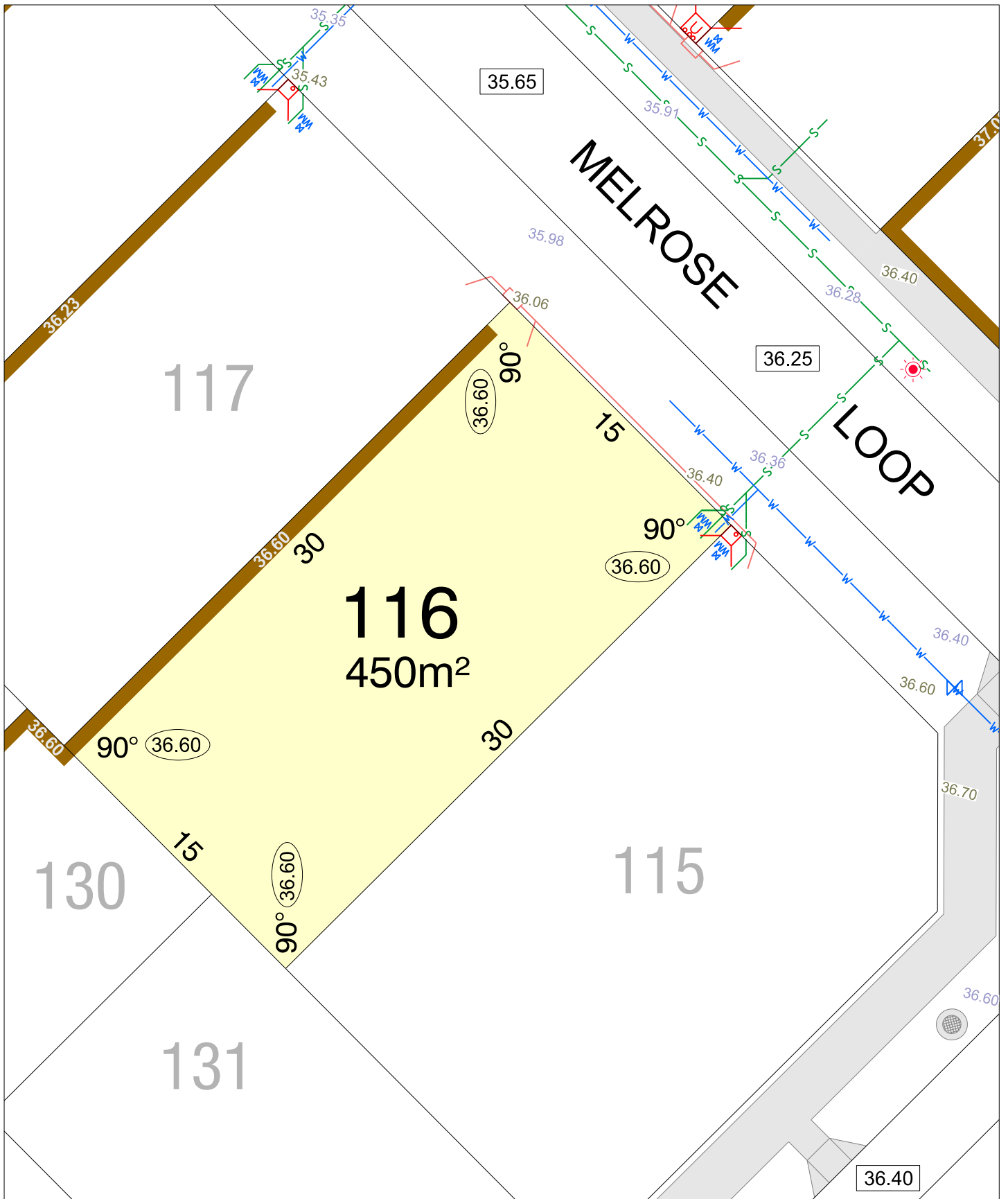


SCALE 1:250

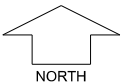
MNG, Ref: 98917lip-062a Date: 28/11/2024
Depicted information subject to approvals and survey.
 All dimensions and areas are subject to survey. The particulars on this brochure are supplied for Information only and shall not be taken as a representation in any respect on the part of the Vendor or its agent. Authorities should be consulted when services are contained within lot boundaries as building restrictions may apply. All retaining walls and associated easements are shown exaggerated for clarity.

LEGEND

	WATER		POWER DOME MINI PILLAR		TOP OF KERB HEIGHT
	WATER METER		POWER DOME UNIVERSAL PILLAR		SPOT LEVEL
	BELOW GROUND WATER METER		STREETLIGHTS		PAD LEVEL
	WATER HYDRANT		TRANSFORMER SITE		ROAD LEVEL
	WATER VALVE		RETAINING WALL & HEIGHT		NBN CONNECTION
	DRAINAGE		SEWER / MANHOLE		BRICK PAVING & ROCK PITCHING
	STORMWATER CONNECTION PIT		DESIGNATED GARAGE LOCATION		BUSHFIRE ATTACK LEVEL



CLARAVALE STAGE 5



SCALE 1:250

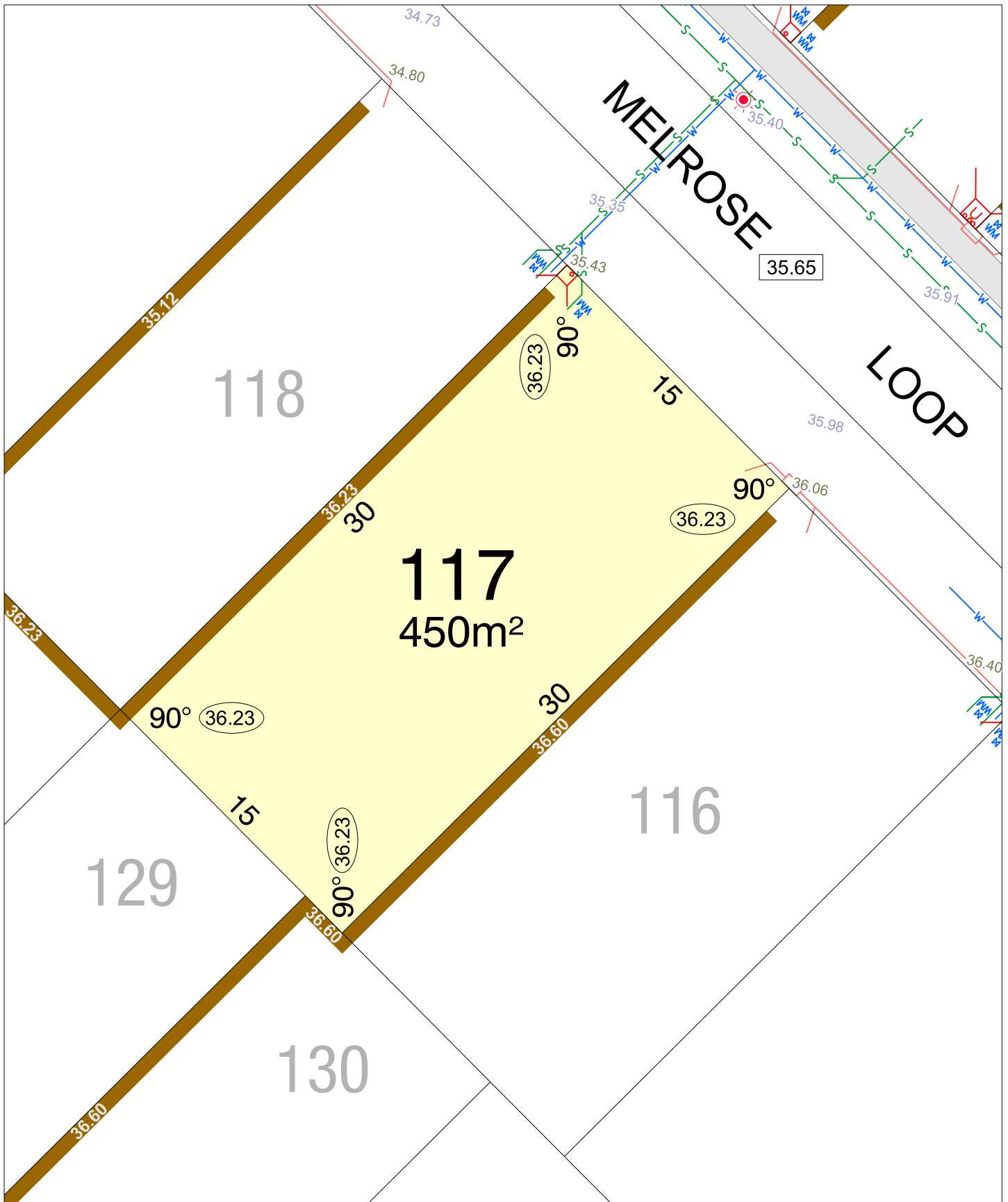
MNG. Ref: 98917lip-062a Date: 28/11/2024
Depicted information subject to approvals and survey.
 All dimensions and areas are subject to survey. The particulars on this brochure are supplied for Information only and shall not be taken as a representation in any respect on the part of the Vendor or its agent. Authorities should be consulted when services are contained within lot boundaries as building restrictions may apply. All retaining walls and associated easements are shown exaggerated for clarity.

LEGEND

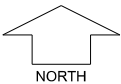
- WATER
- WATER METER
- BELOW GROUND WATER METER
- WATER HYDRANT
- WATER VALVE
- DRAINAGE
- STORMWATER CONNECTION PIT

- POWER DOME MINI PILLAR
- POWER DOME UNIVERSAL PILLAR
- STREETLIGHTS
- TRANSFORMER SITE
- RETAINING WALL & HEIGHT
- SEWER / MANHOLE
- DESIGNATED GARAGE LOCATION

- TOP OF KERB HEIGHT
- SPOT LEVEL
- PAD LEVEL
- ROAD LEVEL
- NBN CONNECTION
- BRICK PAVING & ROCK PITCHING
- BUSHFIRE ATTACK LEVEL



CLARAVALE STAGE 5

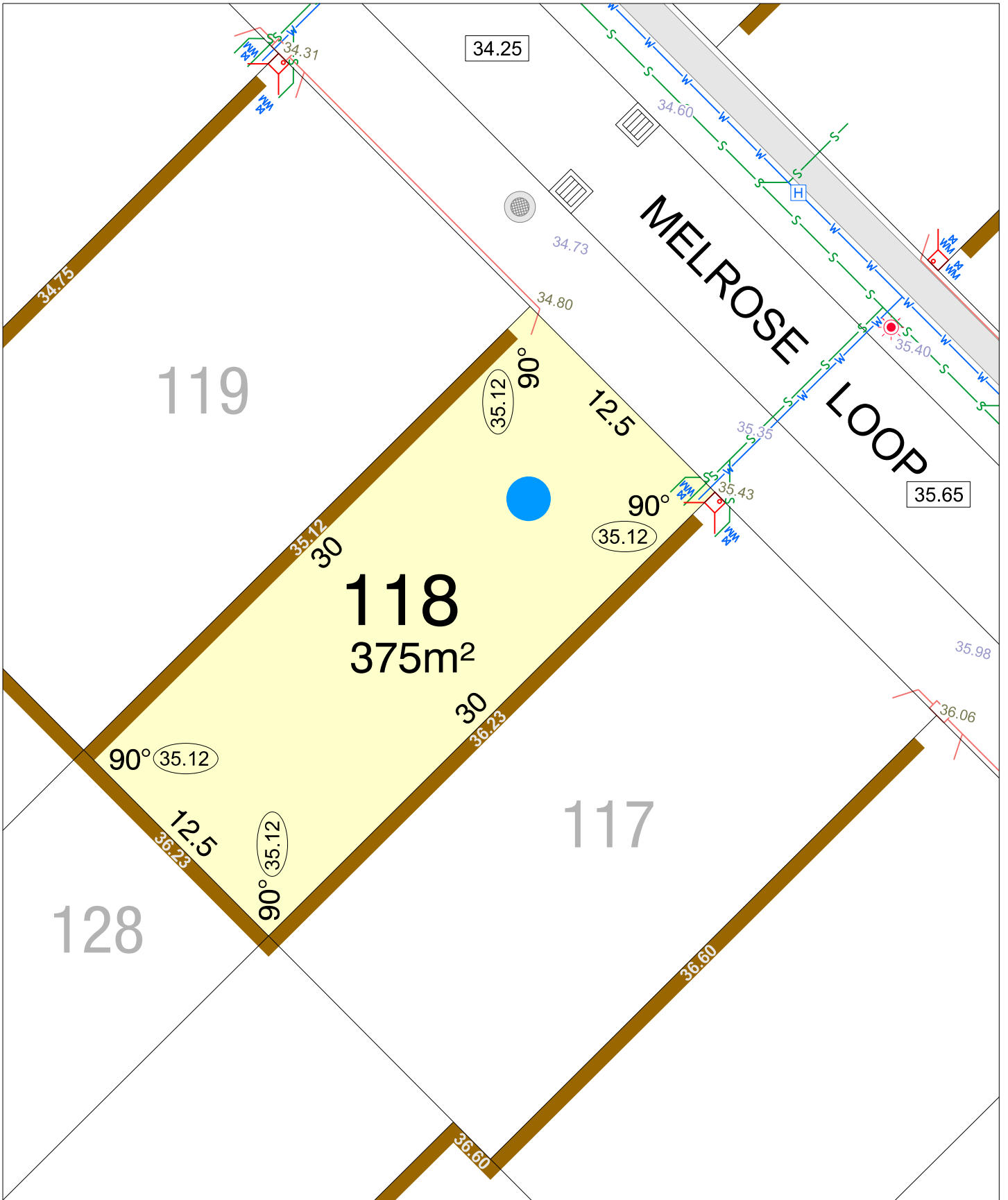


SCALE 1:250

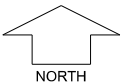
MNG, Ref: 98917lip-062a Date: 28/11/2024
Depicted information subject to approvals and survey.
 All dimensions and areas are subject to survey. The particulars on this brochure are supplied for Information only and shall not be taken as a representation in any respect on the part of the Vendor or its agent. Authorities should be consulted when services are contained within lot boundaries as building restrictions may apply. All retaining walls and associated easements are shown exaggerated for clarity.

LEGEND

	WATER		POWER DOME MINI PILLAR		TOP OF KERB HEIGHT
	WATER METER		POWER DOME UNIVERSAL PILLAR		SPOT LEVEL
	BELOW GROUND WATER METER		STREETLIGHTS		PAD LEVEL
	WATER HYDRANT		TRANSFORMER SITE		ROAD LEVEL
	WATER VALVE		RETAINING WALL & HEIGHT		NBN CONNECTION
	DRAINAGE		SEWER / MANHOLE		BRICK PAVING & ROCK PITCHING
	STORMWATER CONNECTION PIT		DESIGNATED GARAGE LOCATION		BUSHFIRE ATTACK LEVEL



CLARA VALE STAGE 5

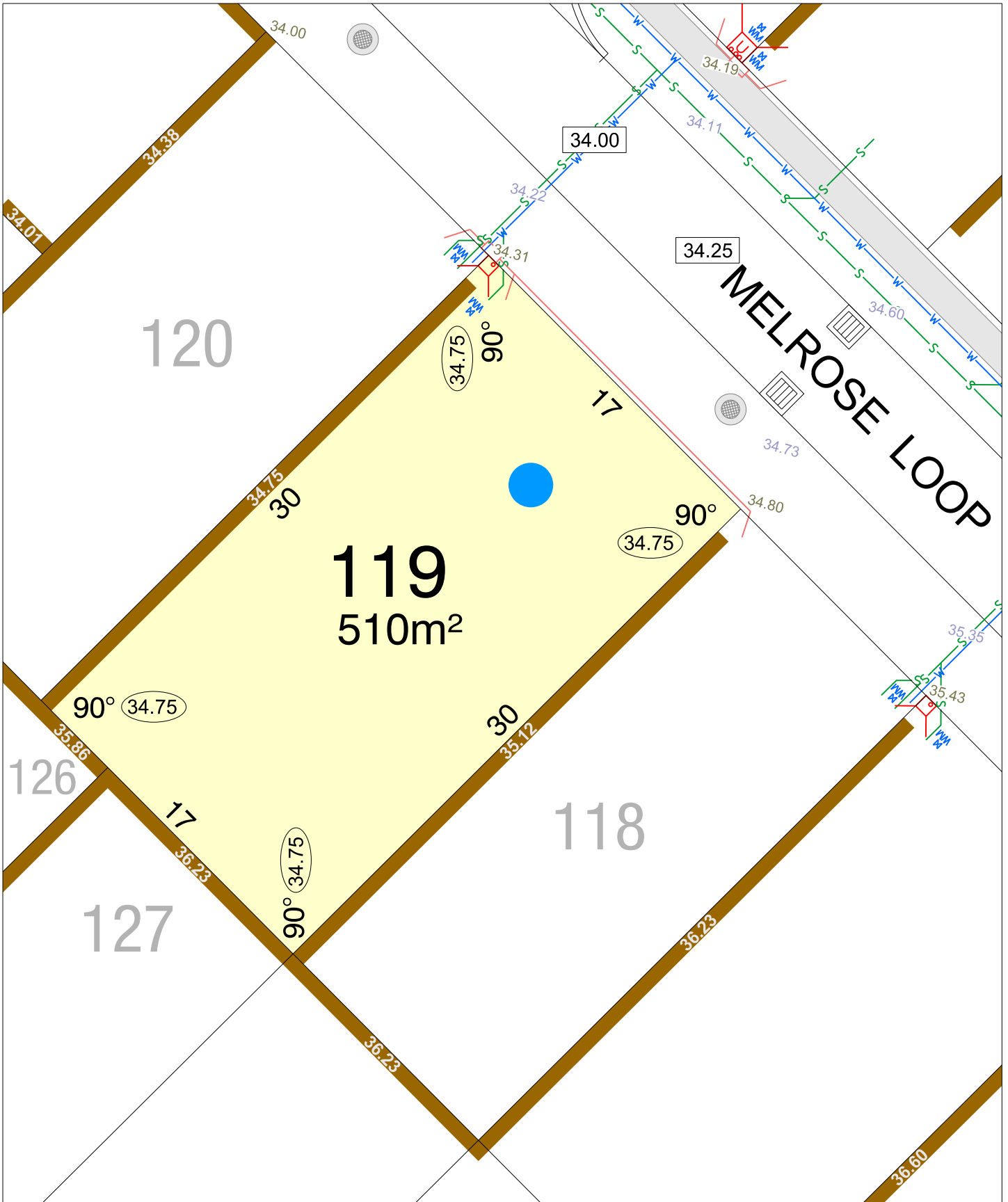


SCALE 1:250

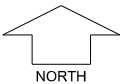
MNG, Ref: 98917lip-062a Date: 28/11/2024
Depicted information subject to approvals and survey.
 All dimensions and areas are subject to survey. The particulars on this brochure are supplied for Information only and shall not be taken as a representation in any respect on the part of the Vendor or its agent. Authorities should be consulted when services are contained within lot boundaries as building restrictions may apply. All retaining walls and associated easements are shown exaggerated for clarity.

LEGEND

	WATER		POWER DOME MINI PILLAR		TOP OF KERB HEIGHT
	WATER METER		POWER DOME UNIVERSAL PILLAR		SPOT LEVEL
	BELOW GROUND WATER METER		STREETLIGHTS		PAD LEVEL
	WATER HYDRANT		TRANSFORMER SITE		ROAD LEVEL
	WATER VALVE		RETAINING WALL & HEIGHT		NBN CONNECTION
	DRAINAGE		SEWER / MANHOLE		BRICK PAVING & ROCK PITCHING
	STORMWATER CONNECTION PIT		DESIGNATED GARAGE LOCATION		BUSHFIRE ATTACK LEVEL



CLARAVALE STAGE 5

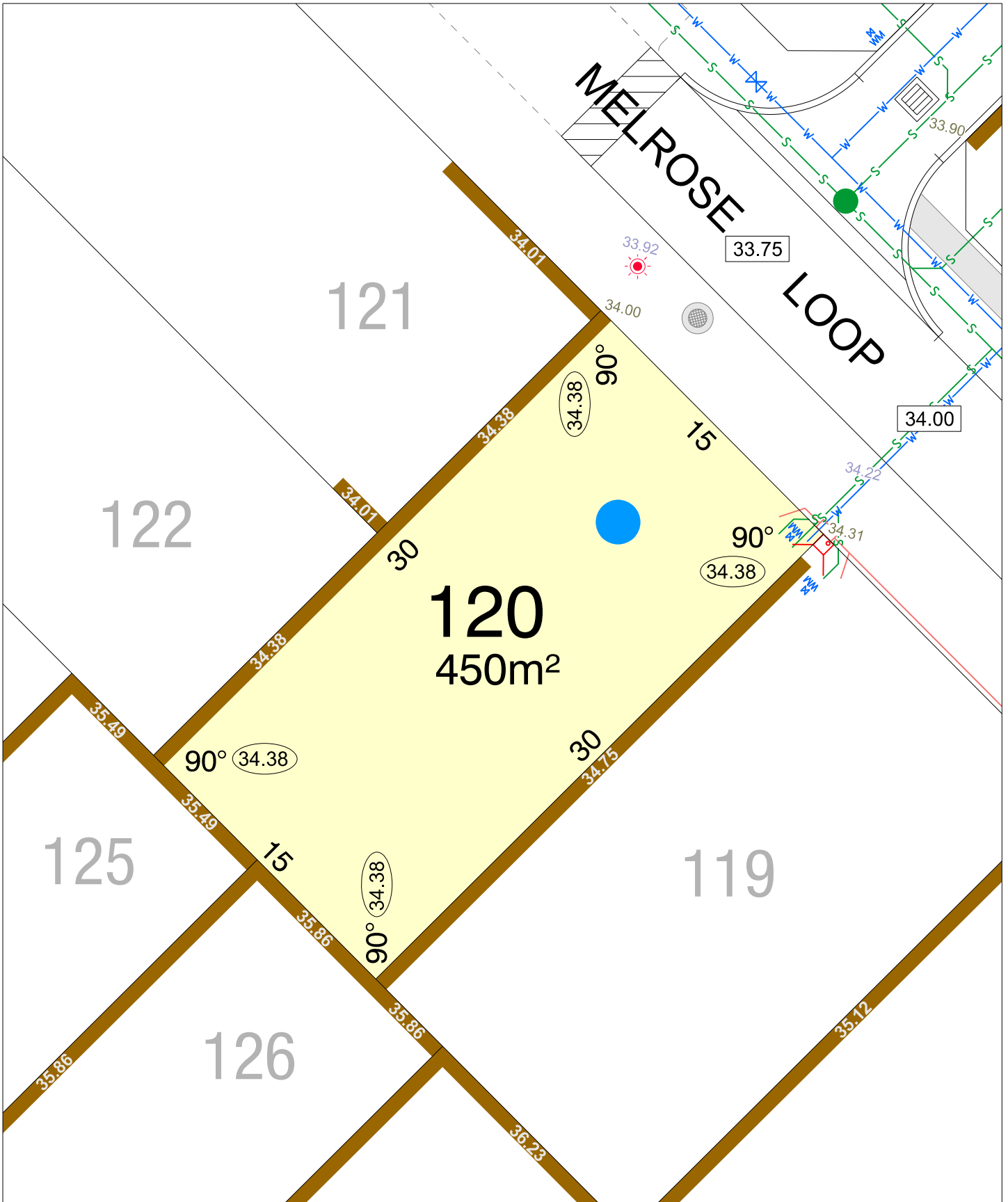


SCALE 1:250

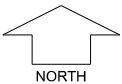
MNG, Ref: 98917lip-062a Date: 28/11/2024
Depicted information subject to approvals and survey.
 All dimensions and areas are subject to survey. The particulars on this brochure are supplied for Information only and shall not be taken as a representation in any respect on the part of the Vendor or its agent. Authorities should be consulted when services are contained within lot boundaries as building restrictions may apply. All retaining walls and associated easements are shown exaggerated for clarity.

LEGEND

	WATER		POWER DOME MINI PILLAR		26.80 TOP OF KERB HEIGHT
	WATER METER		POWER DOME UNIVERSAL PILLAR		26.16 SPOT LEVEL
	BELOW GROUND WATER METER		STREETLIGHTS		25.90 PAD LEVEL
	WATER HYDRANT		TRANSFORMER SITE		25.40 ROAD LEVEL
	WATER VALVE		RETAINING WALL & HEIGHT		NBN CONNECTION
	DRAINAGE		SEWER / MANHOLE		BRICK PAVING & ROCK PITCHING
	STORMWATER CONNECTION PIT		DESIGNATED GARAGE LOCATION		BUSHFIRE ATTACK LEVEL



CLARA VALE STAGE 5

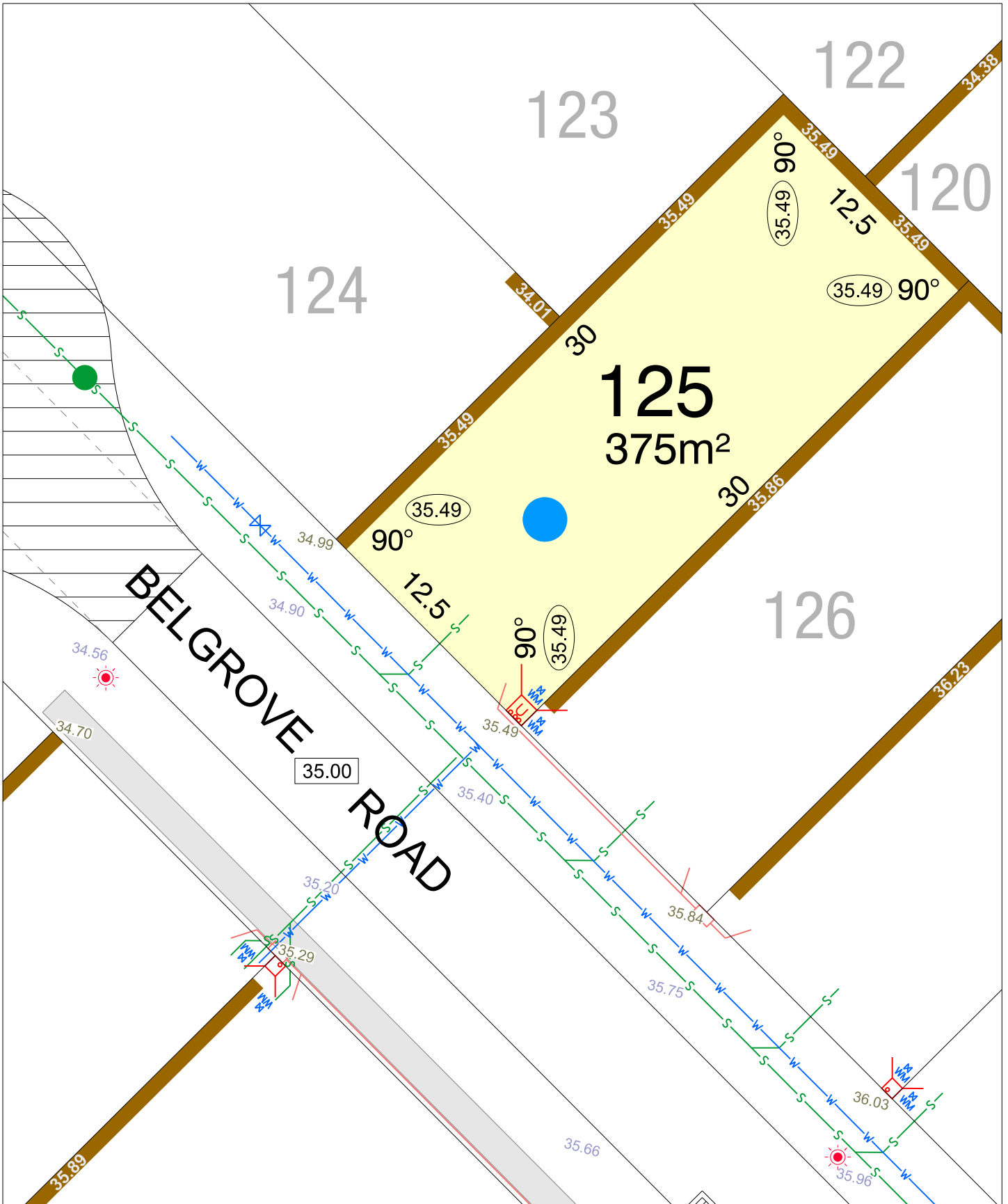


SCALE 1:250

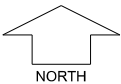
MNG, Ref: 98917lip-062a Date: 28/11/2024
Depicted information subject to approvals and survey.
 All dimensions and areas are subject to survey. The particulars on this brochure are supplied for Information only and shall not be taken as a representation in any respect on the part of the Vendor or its agent. Authorities should be consulted when services are contained within lot boundaries as building restrictions may apply. All retaining walls and associated easements are shown exaggerated for clarity.

LEGEND

	WATER		POWER DOME MINI PILLAR		TOP OF KERB HEIGHT
	WATER METER		POWER DOME UNIVERSAL PILLAR		SPOT LEVEL
	BELOW GROUND WATER METER		STREETLIGHTS		PAD LEVEL
	WATER HYDRANT		TRANSFORMER SITE		NBN CONNECTION
	WATER VALVE		RETAINING WALL & HEIGHT		BRICK PAVING & ROCK PITCHING
	DRAINAGE		SEWER / MANHOLE		BUSHFIRE ATTACK LEVEL
	STORMWATER CONNECTION PIT		DESIGNATED GARAGE LOCATION		



CLARAVALE STAGE 5

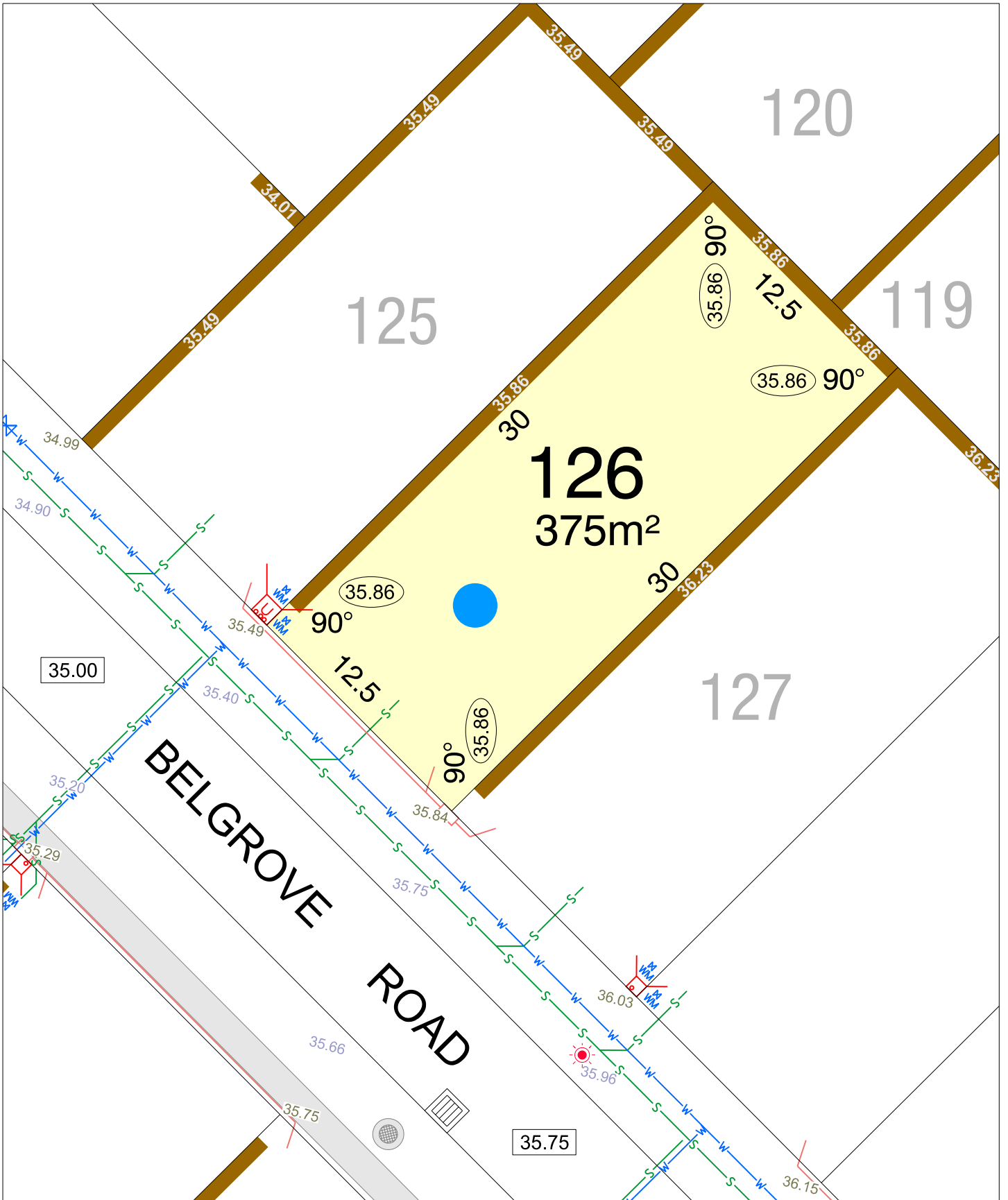


SCALE 1:250

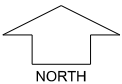
MNG, Ref: 98917lip-062a Date: 28/11/2024
Depicted information subject to approvals and survey.
 All dimensions and areas are subject to survey. The particulars on this brochure are supplied for Information only and shall not be taken as a representation in any respect on the part of the Vendor or its agent. Authorities should be consulted when services are contained within lot boundaries as building restrictions may apply. All retaining walls and associated easements are shown exaggerated for clarity.

LEGEND

	WATER		POWER DOME UNIVERSAL PILLAR		TOP OF KERB HEIGHT
	WATER METER		POWER DOME UNIVERSAL PILLAR		SPOT LEVEL
	BELOW GROUND WATER METER		STREETLIGHTS		PAD LEVEL
	WATER HYDRANT		TRANSFORMER SITE		ROAD LEVEL
	WATER VALVE		RETAINING WALL & HEIGHT		NBN CONNECTION
	DRAINAGE		SEWER / MANHOLE		BRICK PAVING & ROCK PITCHING
	STORMWATER CONNECTION PIT		DESIGNATED GARAGE LOCATION		BUSHFIRE ATTACK LEVEL



CLARAVALE STAGE 5

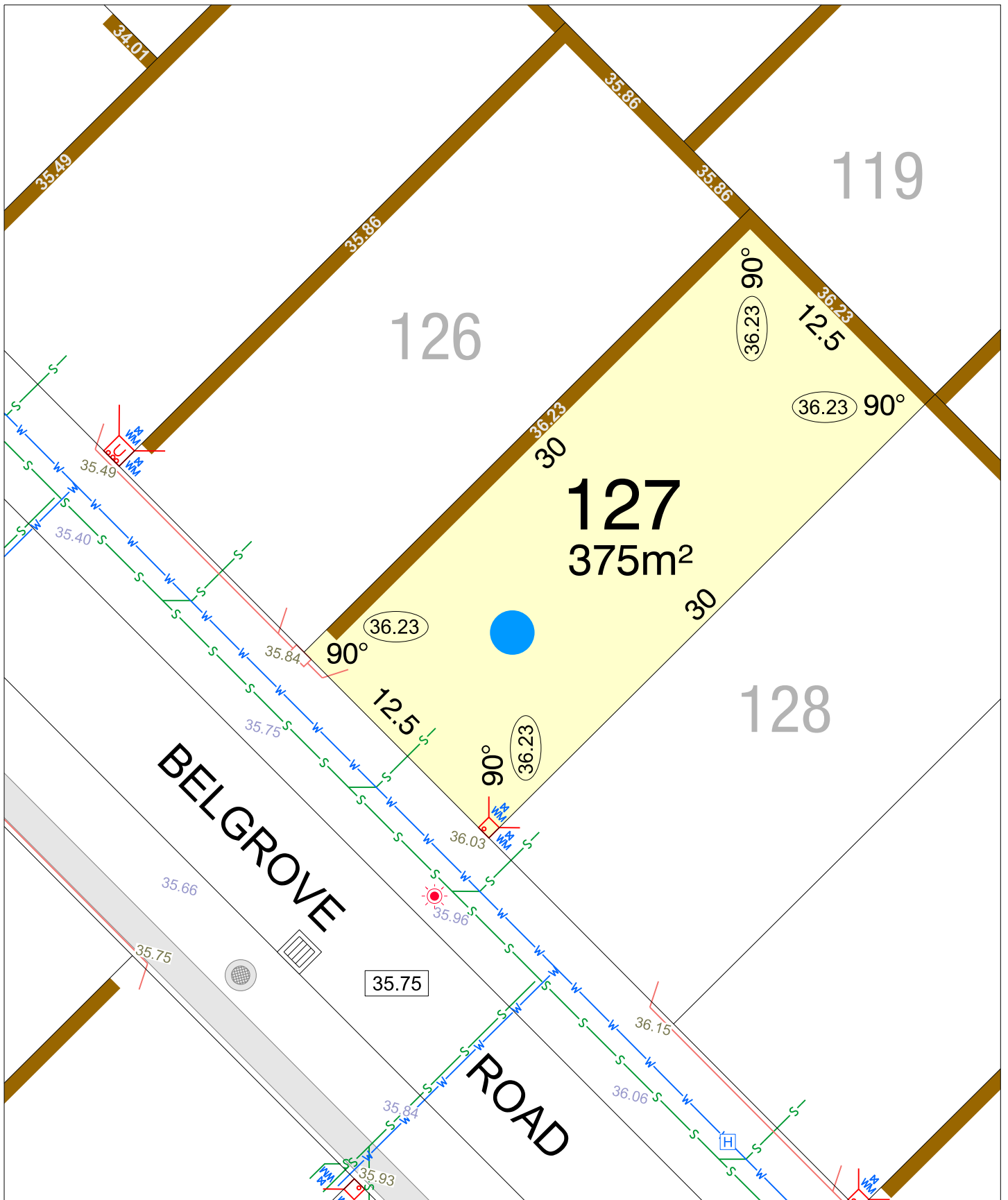


SCALE 1:250

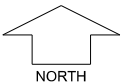
MNG, Ref: 98917lip-062a Date: 28/11/2024
Depicted information subject to approvals and survey.
 All dimensions and areas are subject to survey. The particulars on this brochure are supplied for Information only and shall not be taken as a representation in any respect on the part of the Vendor or its agent. Authorities should be consulted when services are contained within lot boundaries as building restrictions may apply. All retaining walls and associated easements are shown exaggerated for clarity.

LEGEND

	WATER		POWER DOME UNIVERSAL PILLAR		TOP OF KERB HEIGHT
	WATER METER		POWER DOME MINI PILLAR		SPOT LEVEL
	BELOW GROUND WATER METER		STREETLIGHTS		PAD LEVEL
	WATER HYDRANT		TRANSFORMER SITE		ROAD LEVEL
	WATER VALVE		RETAINING WALL & HEIGHT		NBN CONNECTION
	DRAINAGE		SEWER / MANHOLE		BRICK PAVING & ROCK PITCHING
	STORMWATER CONNECTION PIT		DESIGNATED GARAGE LOCATION		BUSHFIRE ATTACK LEVEL



CLARAVALE STAGE 5

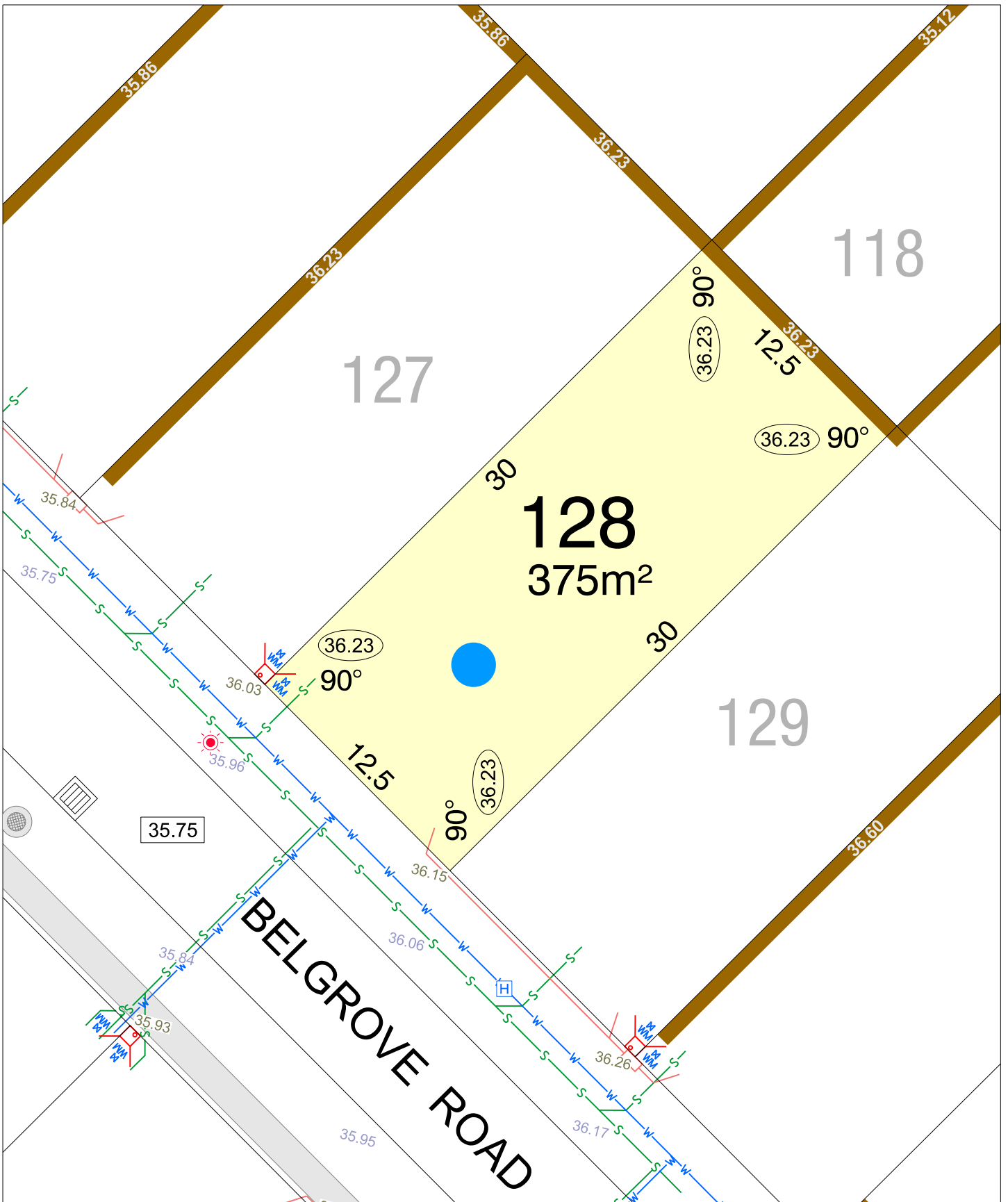


SCALE 1:250

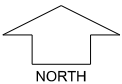
MNG. Ref: 98917lip-062a Date: 28/11/2024
Depicted information subject to approvals and survey.
 All dimensions and areas are subject to survey. The particulars on this brochure are supplied for Information only and shall not be taken as a representation in any respect on the part of the Vendor or its agent. Authorities should be consulted when services are contained within lot boundaries as building restrictions may apply. All retaining walls and associated easements are shown exaggerated for clarity.

LEGEND

	WATER		POWER DOME UNIVERSAL PILLAR		26.80	TOP OF KERB HEIGHT
	WATER METER		POWER DOME MINI PILLAR		26.16	SPOT LEVEL
	BELOW GROUND WATER METER		STREETLIGHTS		25.40	PAD LEVEL
	WATER HYDRANT		TRANSFORMER SITE		26.54	ROAD LEVEL
	WATER VALVE		RETAINING WALL & HEIGHT			NBN CONNECTION
	DRAINAGE		SEWER / MANHOLE			BRICK PAVING & ROCK PITCHING
	STORMWATER CONNECTION PIT		DESIGNATED GARAGE LOCATION			BUSHFIRE ATTACK LEVEL



CLARAVALE STAGE 5

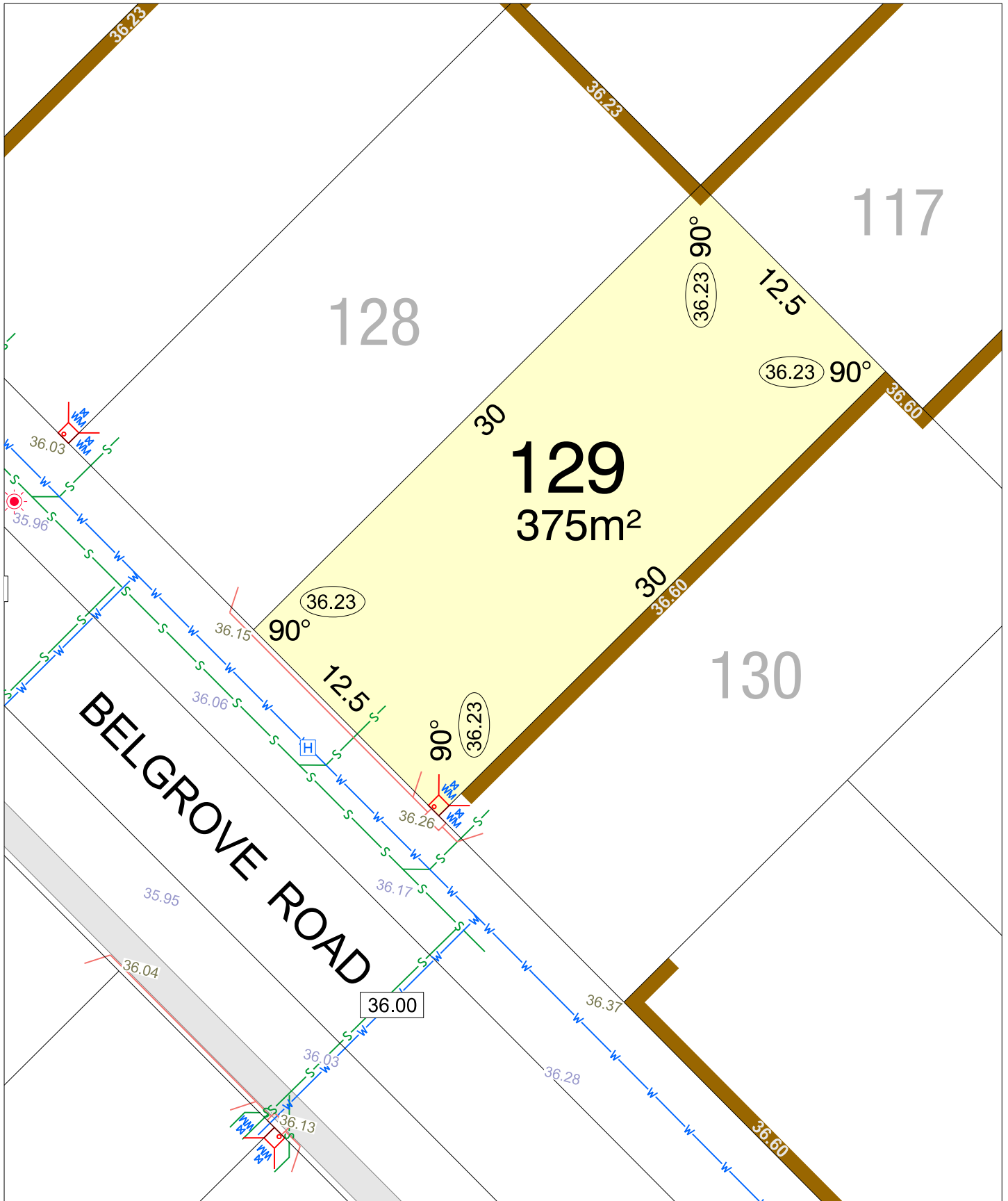


SCALE 1:250

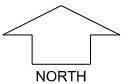
MNG, Ref: 98917lip-062a Date: 28/11/2024
Depicted information subject to approvals and survey.
 All dimensions and areas are subject to survey. The particulars on this brochure are supplied for Information only and shall not be taken as a representation in any respect on the part of the Vendor or its agent. Authorities should be consulted when services are contained within lot boundaries as building restrictions may apply. All retaining walls and associated easements are shown exaggerated for clarity.

LEGEND

- | | | | | | |
|--|---------------------------|--|-----------------------------|--|------------------------------|
| | WATER | | POWER DOME UNIVERSAL PILLAR | | TOP OF KERB HEIGHT |
| | WATER METER | | POWER DOME UNIVERSAL PILLAR | | SPOT LEVEL |
| | BELOW GROUND WATER METER | | STREETLIGHTS | | PAD LEVEL |
| | WATER HYDRANT | | TRANSFORMER SITE | | ROAD LEVEL |
| | WATER VALVE | | RETAINING WALL & HEIGHT | | NBN CONNECTION |
| | DRAINAGE | | SEWER / MANHOLE | | BRICK PAVING & ROCK PITCHING |
| | STORMWATER CONNECTION PIT | | DESIGNATED GARAGE LOCATION | | BUSHFIRE ATTACK LEVEL |



CLARAVALE STAGE 5

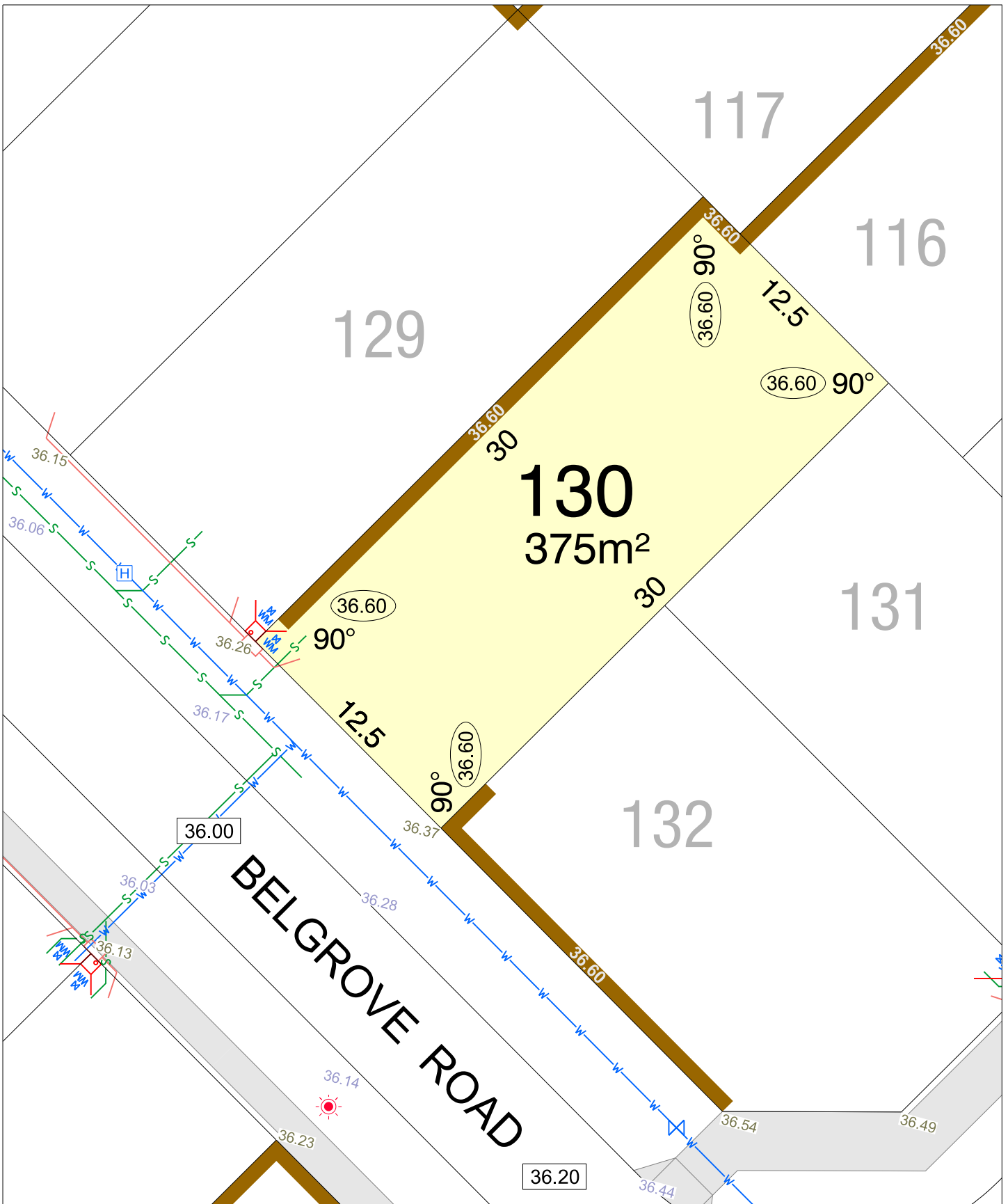


SCALE 1:250

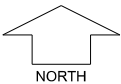
MNG, Ref: 98917lip-062a Date: 28/11/2024
Depicted information subject to approvals and survey.
 All dimensions and areas are subject to survey. The particulars on this brochure are supplied for Information only and shall not be taken as a representation in any respect on the part of the Vendor or its agent. Authorities should be consulted when services are contained within lot boundaries as building restrictions may apply. All retaining walls and associated easements are shown exaggerated for clarity.

LEGEND

	WATER		POWER DOME UNIVERSAL PILLAR		TOP OF KERB HEIGHT
	WATER METER		POWER DOME UNIVERSAL PILLAR		SPOT LEVEL
	BELOW GROUND WATER METER		STREETLIGHTS		PAD LEVEL
	WATER HYDRANT		TRANSFORMER SITE		ROAD LEVEL
	WATER VALVE		RETAINING WALL & HEIGHT		NBN CONNECTION
	DRAINAGE		SEWER / MANHOLE		BRICK PAVING & ROCK PITCHING
	STORMWATER CONNECTION PIT		DESIGNATED GARAGE LOCATION		BUSHFIRE ATTACK LEVEL



CLARAVALE STAGE 5

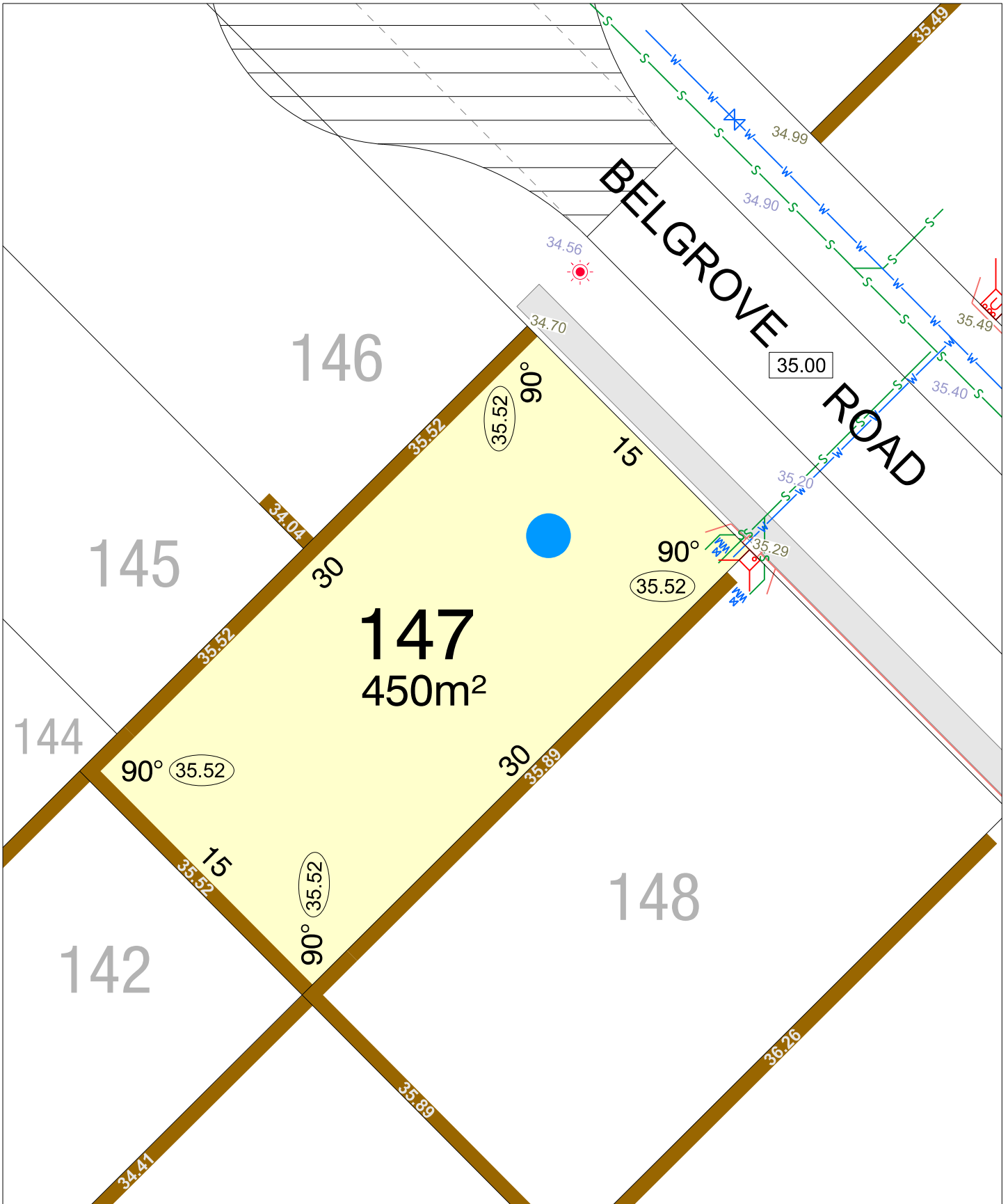


SCALE 1:250

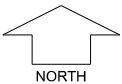
MNG, Ref: 98917lip-062a Date: 28/11/2024
Depicted information subject to approvals and survey.
 All dimensions and areas are subject to survey. The particulars on this brochure are supplied for Information only and shall not be taken as a representation in any respect on the part of the Vendor or its agent. Authorities should be consulted when services are contained within lot boundaries as building restrictions may apply. All retaining walls and associated easements are shown exaggerated for clarity.

LEGEND

- | | | | | | |
|--|---------------------------|--|-----------------------------|--|------------------------------|
| | WATER | | POWER DOME MINI PILLAR | | TOP OF KERB HEIGHT |
| | WATER METER | | POWER DOME UNIVERSAL PILLAR | | SPOT LEVEL |
| | BELOW GROUND WATER METER | | STREETLIGHTS | | PAD LEVEL |
| | WATER HYDRANT | | TRANSFORMER SITE | | ROAD LEVEL |
| | WATER VALVE | | RETAINING WALL & HEIGHT | | NBN CONNECTION |
| | DRAINAGE | | SEWER / MANHOLE | | BRICK PAVING & ROCK PITCHING |
| | STORMWATER CONNECTION PIT | | DESIGNATED GARAGE LOCATION | | BUSHFIRE ATTACK LEVEL |



CLARAVALE STAGE 5

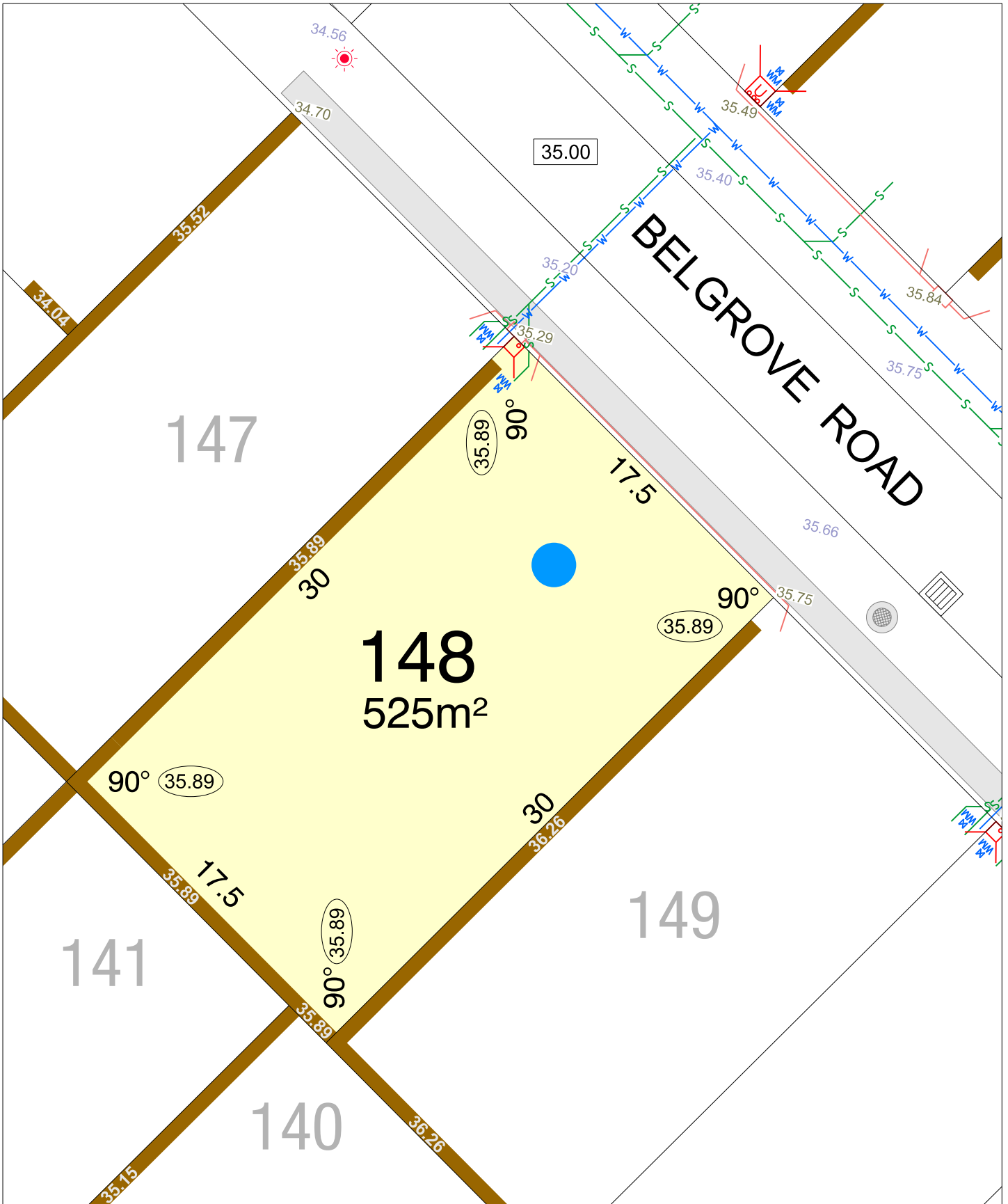


SCALE 1:250

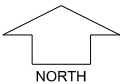
MNG, Ref: 98917lip-062a Date: 28/11/2024
Depicted information subject to approvals and survey.
 All dimensions and areas are subject to survey. The particulars on this brochure are supplied for Information only and shall not be taken as a representation in any respect on the part of the Vendor or its agent. Authorities should be consulted when services are contained within lot boundaries as building restrictions may apply. All retaining walls and associated easements are shown exaggerated for clarity.

LEGEND

	WATER		POWER DOME UNIVERSAL PILLAR		TOP OF KERB HEIGHT
	WATER METER		POWER DOME MINI PILLAR		SPOT LEVEL
	BELOW GROUND WATER METER		STREETLIGHTS		PAD LEVEL
	WATER HYDRANT		TRANSFORMER SITE		ROAD LEVEL
	WATER VALVE		RETAINING WALL & HEIGHT		NBN CONNECTION
	DRAINAGE		SEWER / MANHOLE		BRICK PAVING & ROCK PITCHING
	STORMWATER CONNECTION PIT		DESIGNATED GARAGE LOCATION		BUSHFIRE ATTACK LEVEL



CLARAVALE STAGE 5

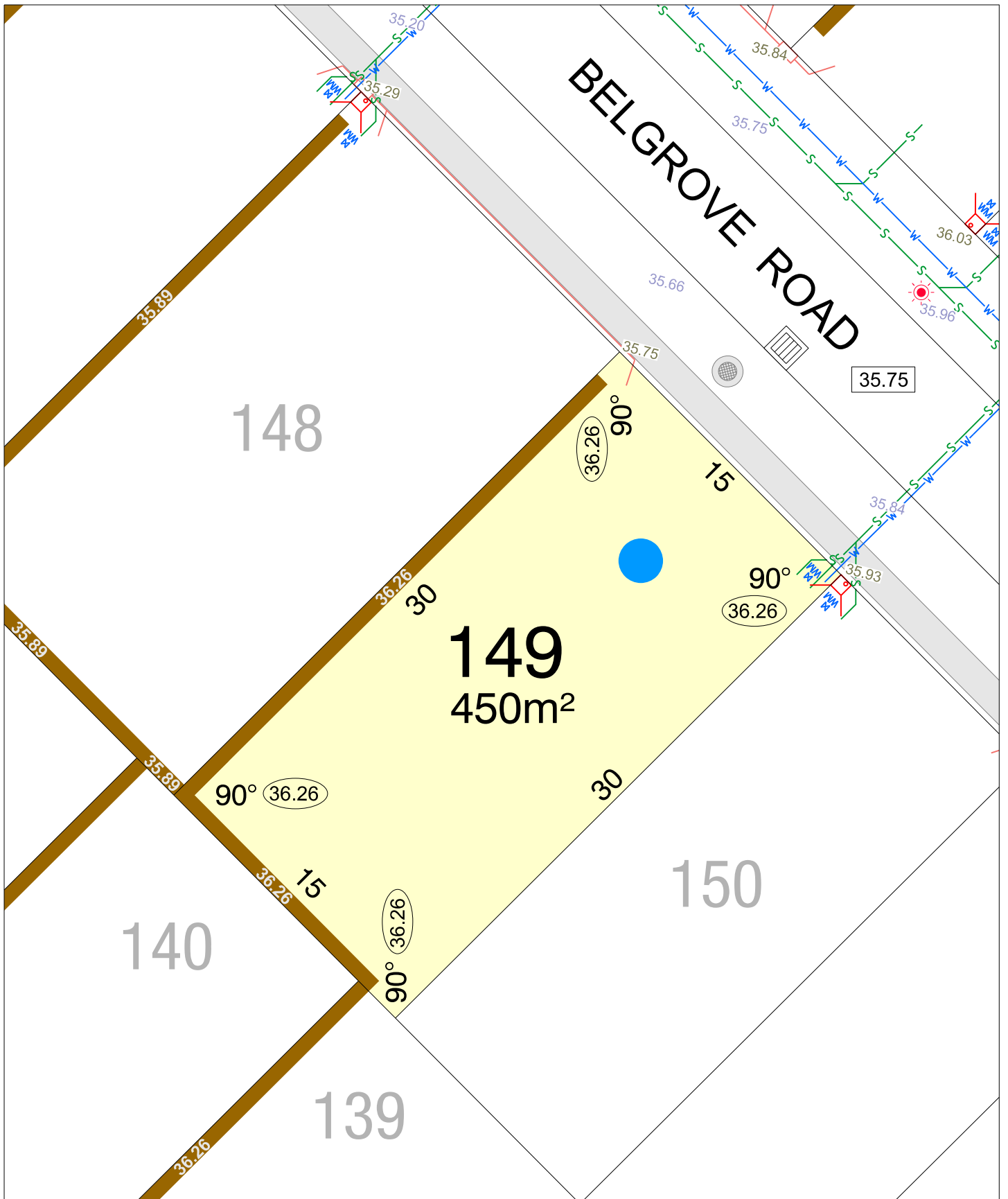


SCALE 1:250

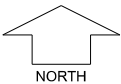
MNG. Ref: 98917lip-062a Date: 28/11/2024
Depicted information subject to approvals and survey.
 All dimensions and areas are subject to survey. The particulars on this brochure are supplied for Information only and shall not be taken as a representation in any respect on the part of the Vendor or its agent. Authorities should be consulted when services are contained within lot boundaries as building restrictions may apply. All retaining walls and associated easements are shown exaggerated for clarity.

LEGEND

	WATER		POWER DOME MINI PILLAR		26.80 TOP OF KERB HEIGHT
	WATER METER		POWER DOME UNIVERSAL PILLAR		26.16 SPOT LEVEL
	BELOW GROUND WATER METER		STREETLIGHTS		25.90 PAD LEVEL
	WATER HYDRANT		TRANSFORMER SITE		25.40 ROAD LEVEL
	WATER VALVE		RETAINING WALL & HEIGHT		NBN CONNECTION
	DRAINAGE		SEWER / MANHOLE		BRICK PAVING & ROCK PITCHING
	STORMWATER CONNECTION PIT		DESIGNATED GARAGE LOCATION		BAL 12.5 BUSHFIRE ATTACK LEVEL



CLARAVALE STAGE 5

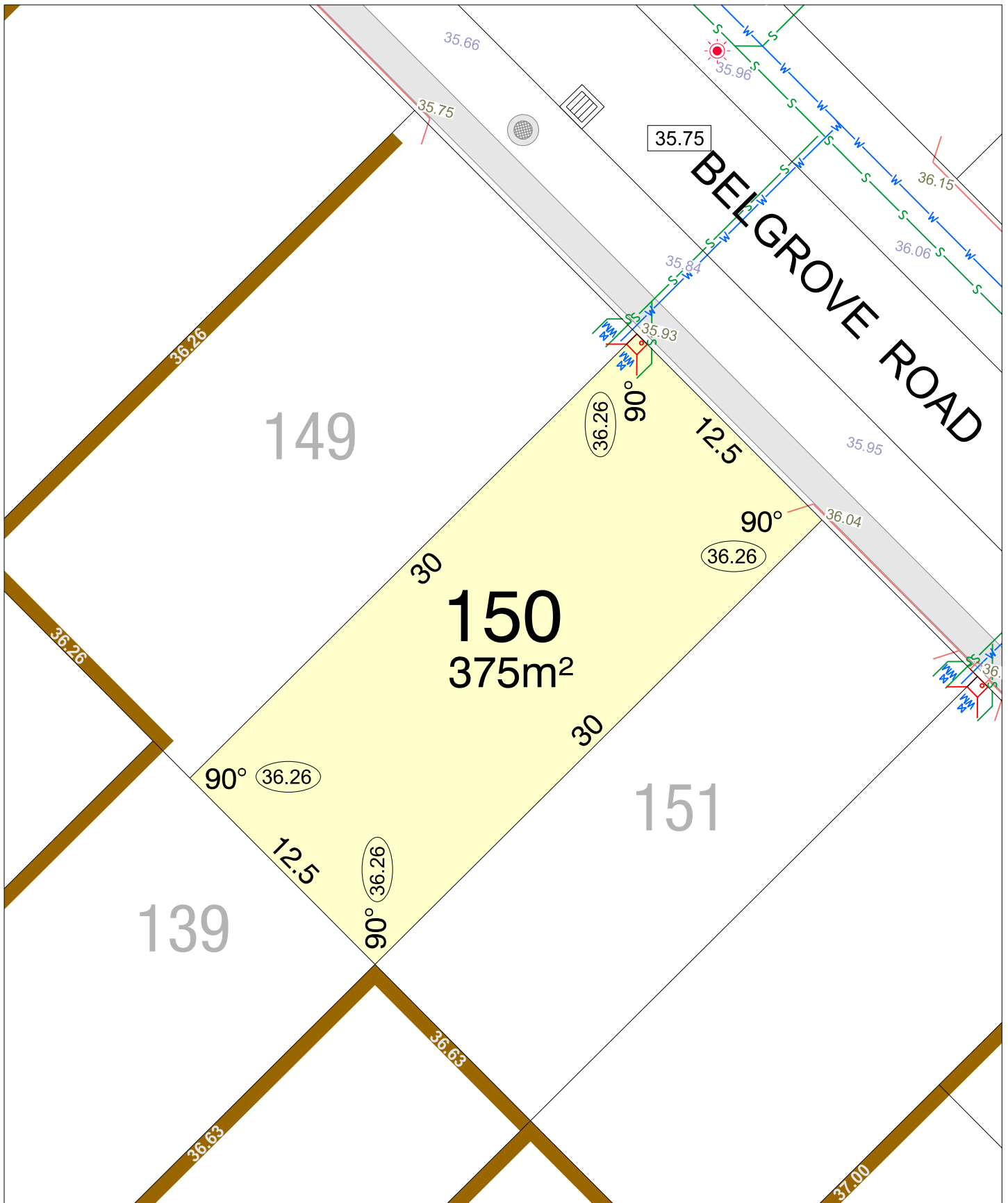


SCALE 1:250

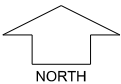
MNG, Ref: 98917lip-062a Date: 28/11/2024
Depicted information subject to approvals and survey.
 All dimensions and areas are subject to survey. The particulars on this brochure are supplied for Information only and shall not be taken as a representation in any respect on the part of the Vendor or its agent. Authorities should be consulted when services are contained within lot boundaries as building restrictions may apply. All retaining walls and associated easements are shown exaggerated for clarity.

LEGEND

	WATER		POWER DOME MINI PILLAR		TOP OF KERB HEIGHT
	WATER METER		POWER DOME UNIVERSAL PILLAR		SPOT LEVEL
	BELOW GROUND WATER METER		STREETLIGHTS		PAD LEVEL
	WATER HYDRANT		TRANSFORMER SITE		ROAD LEVEL
	WATER VALVE		RETAINING WALL & HEIGHT		NBN CONNECTION
	DRAINAGE		SEWER / MANHOLE		BRICK PAVING & ROCK PITCHING
	STORMWATER CONNECTION PIT		DESIGNATED GARAGE LOCATION		BUSHFIRE ATTACK LEVEL



CLARAVALE STAGE 5

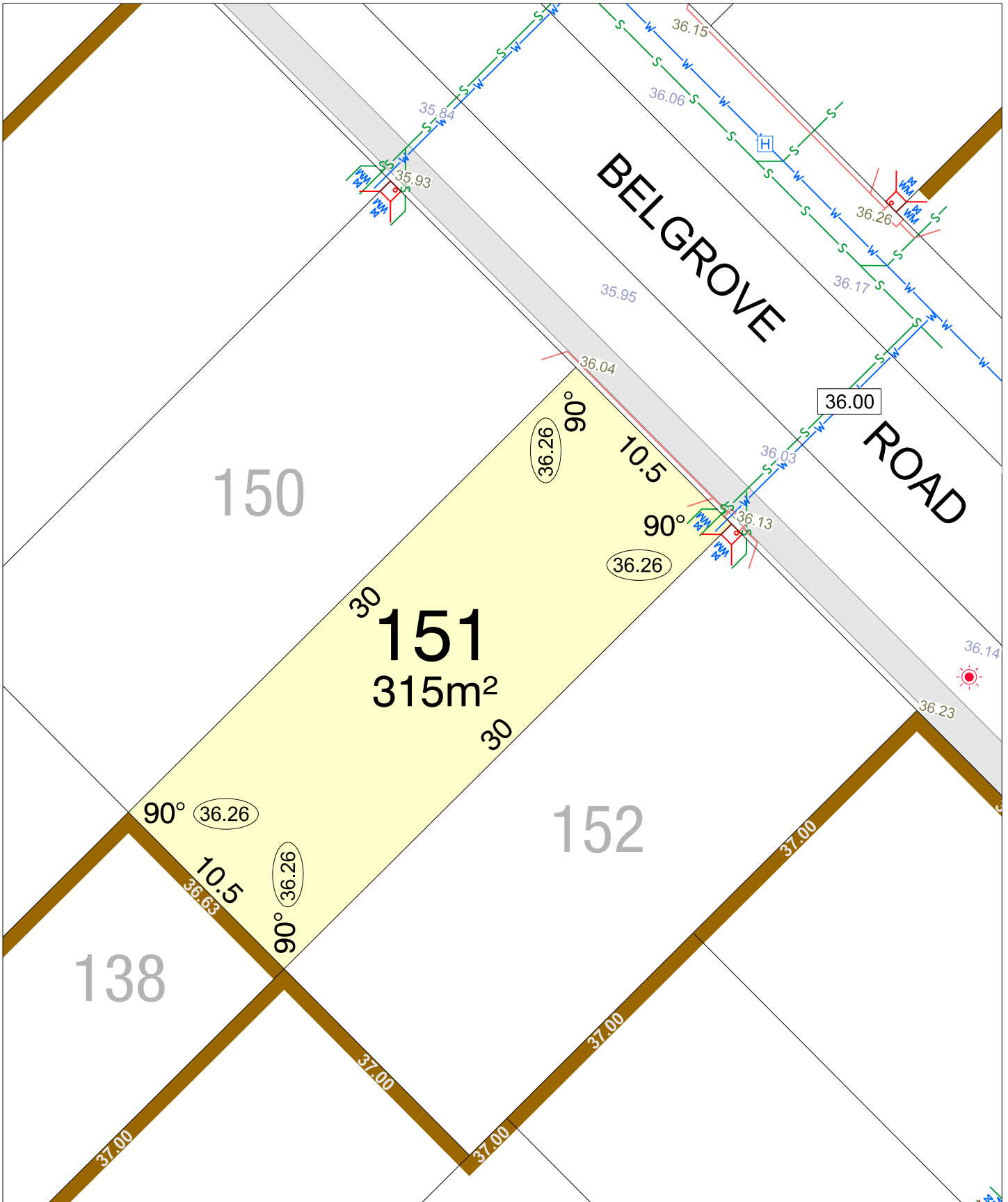


SCALE 1:250

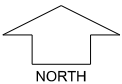
MNG. Ref: 98917lip-062a Date: 28/11/2024
Depicted information subject to approvals and survey.
 All dimensions and areas are subject to survey. The particulars on this brochure are supplied for Information only and shall not be taken as a representation in any respect on the part of the Vendor or its agent. Authorities should be consulted when services are contained within lot boundaries as building restrictions may apply. All retaining walls and associated easements are shown exaggerated for clarity.

LEGEND

	WATER		POWER DOME MINI PILLAR		TOP OF KERB HEIGHT
	WATER METER		POWER DOME UNIVERSAL PILLAR		SPOT LEVEL
	BELOW GROUND WATER METER		STREETLIGHTS		PAD LEVEL
	WATER HYDRANT		TRANSFORMER SITE		ROAD LEVEL
	WATER VALVE		RETAINING WALL & HEIGHT		NBN CONNECTION
	DRAINAGE		SEWER / MANHOLE		BRICK PAVING & ROCK PITCHING
	STORMWATER CONNECTION PIT		DESIGNATED GARAGE LOCATION		BUSHFIRE ATTACK LEVEL



CLARAVALE STAGE 5

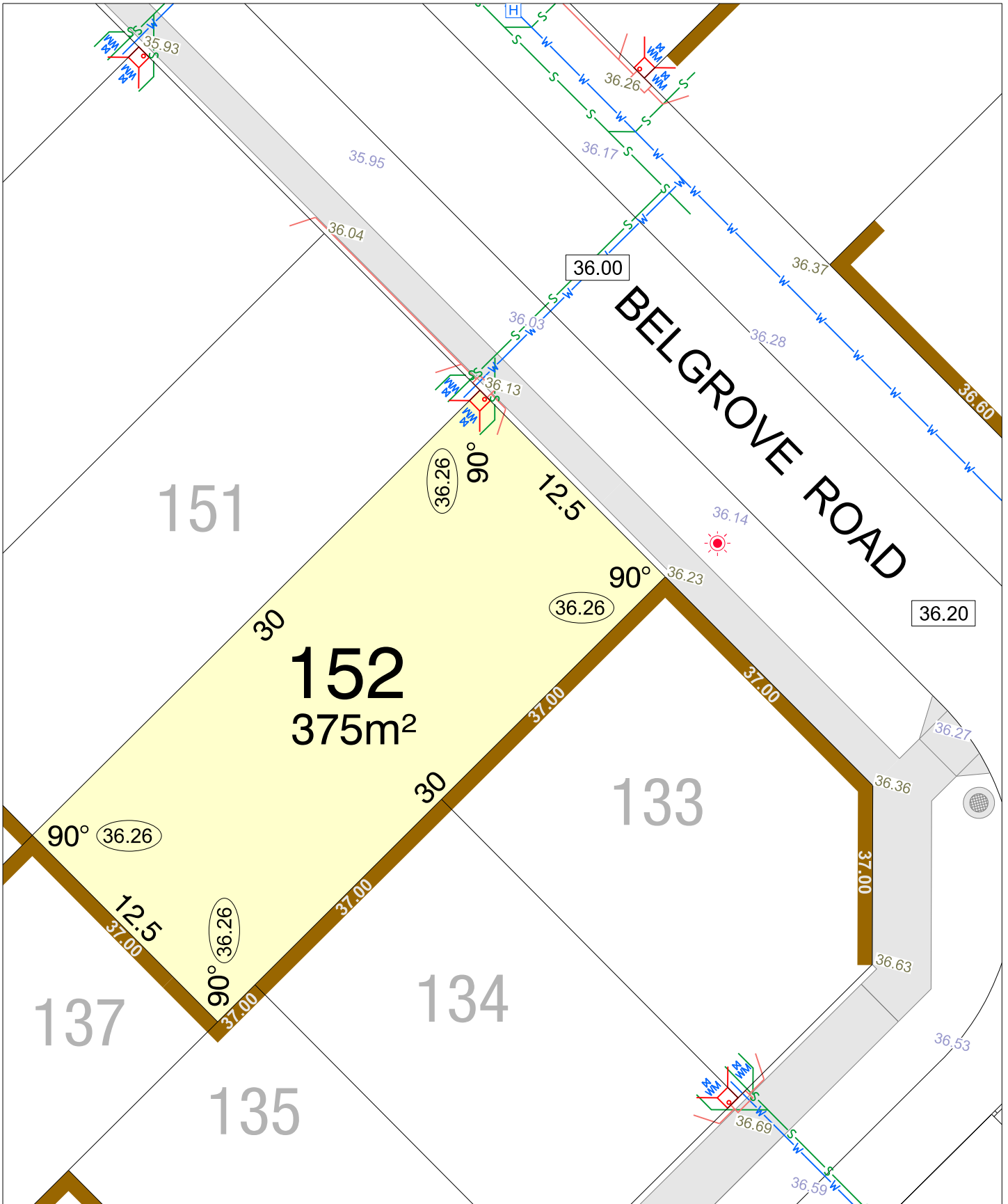


SCALE 1:250

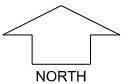
MNG, Ref: 98917lip-062a Date: 28/11/2024
Depicted information subject to approvals and survey.
 All dimensions and areas are subject to survey. The particulars on this brochure are supplied for Information only and shall not be taken as a representation in any respect on the part of the Vendor or its agent. Authorities should be consulted when services are contained within lot boundaries as building restrictions may apply. All retaining walls and associated easements are shown exaggerated for clarity.

LEGEND

- | | | | | | |
|--|---------------------------|--|-----------------------------|--|------------------------------|
| | WATER | | POWER DOME MINI PILLAR | | TOP OF KERB HEIGHT |
| | WATER METER | | POWER DOME UNIVERSAL PILLAR | | SPOT LEVEL |
| | BELOW GROUND WATER METER | | STREETLIGHTS | | PAD LEVEL |
| | WATER HYDRANT | | TRANSFORMER SITE | | ROAD LEVEL |
| | WATER VALVE | | RETAINING WALL & HEIGHT | | NBN CONNECTION |
| | DRAINAGE | | SEWER / MANHOLE | | BRICK PAVING & ROCK PITCHING |
| | STORMWATER CONNECTION PIT | | DESIGNATED GARAGE LOCATION | | BUSHFIRE ATTACK LEVEL |



CLARAVALE STAGE 5



SCALE 1:250

MNG, Ref: 98917lip-062a Date: 28/11/2024
Depicted information subject to approvals and survey.
 All dimensions and areas are subject to survey. The particulars on this brochure are supplied for Information only and shall not be taken as a representation in any respect on the part of the Vendor or its agent. Authorities should be consulted when services are contained within lot boundaries as building restrictions may apply. All retaining walls and associated easements are shown exaggerated for clarity.

LEGEND

	WATER		POWER DOME UNIVERSAL PILLAR		TOP OF KERB HEIGHT
	WATER METER		POWER DOME UNIVERSAL PILLAR		SPOT LEVEL
	BELOW GROUND WATER METER		STREETLIGHTS		PAD LEVEL
	WATER HYDRANT		TRANSFORMER SITE		ROAD LEVEL
	WATER VALVE		RETAINING WALL & HEIGHT		NBN CONNECTION
	DRAINAGE		SEWER / MANHOLE		BRICK PAVING & ROCK PITCHING
	STORMWATER CONNECTION PIT		DESIGNATED GARAGE LOCATION		BUSHFIRE ATTACK LEVEL