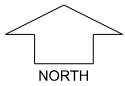


# CLARA VALE STAGE 3

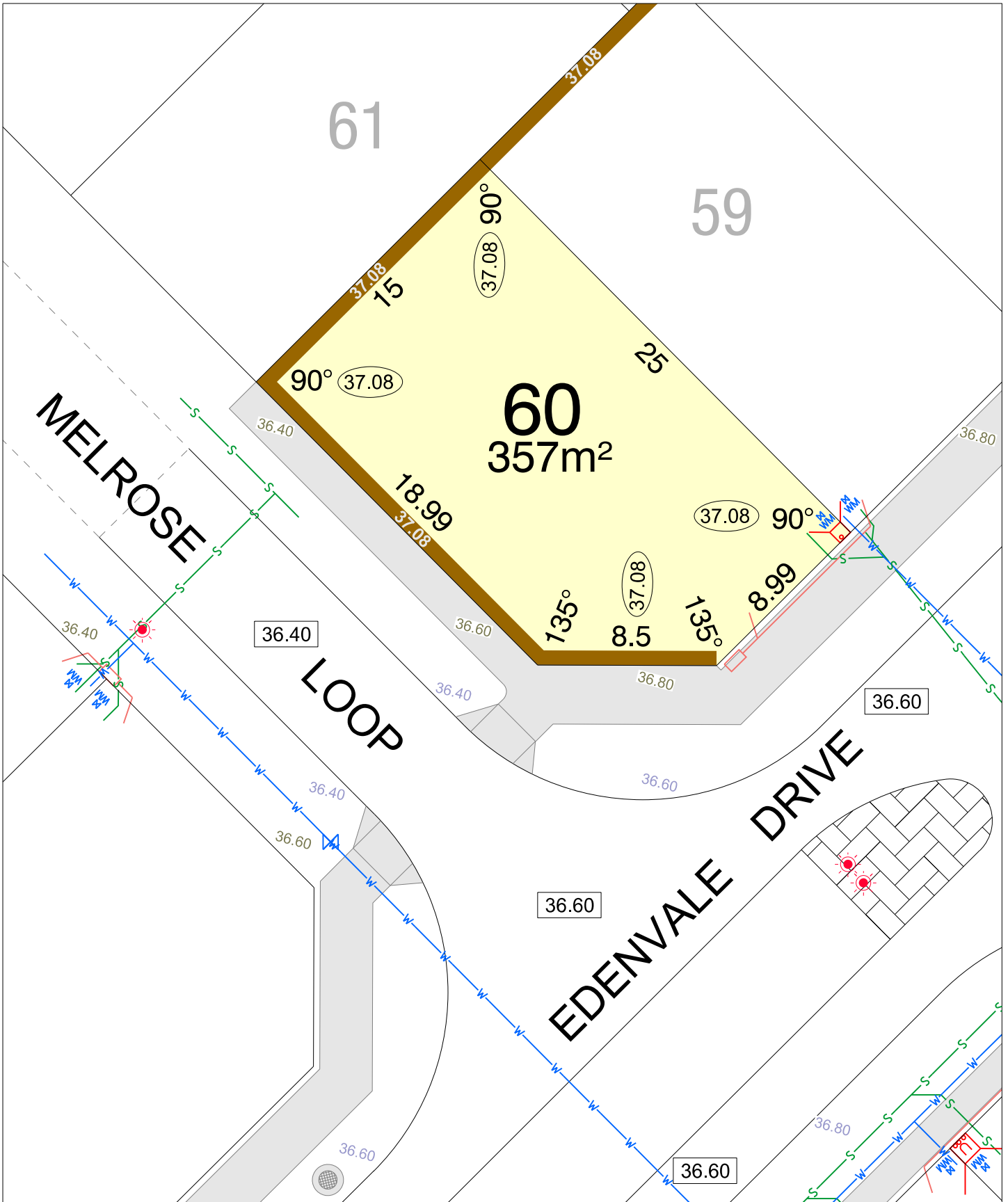


SCALE 1:250

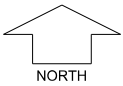
**MNG.** Ref: 98917lip-046b Date: 11/03/2024  
**Depicted information subject to approvals and survey.**  
 All dimensions and areas are subject to survey. The particulars on this brochure are supplied for Information only and shall not be taken as a representation in any respect on the part of the Vendor or its agent. Authorities should be consulted when services are contained within lot boundaries as building restrictions may apply. All retaining walls and associated easements are shown exaggerated for clarity.

## LEGEND

	WATER		POWER DOME - MINI PILLAR	26.80	TOP OF KERB HIEGHT
	WATER METER		POWER DOME - UNIVERSAL PILLAR	26.16	SPOT LEVEL
	BELOW GROUND WATER METER		STREETLIGHTS		PAD LEVEL
	WATER HYDRANT		PADMOUNT SITE		ROAD LEVEL
	WATER VALVE		RETAINING WALL & HEIGHT		NBN CONNECTION
	DRAINAGE		SEWER / MANHOLE		BUSHFIRE ATTACK LEVEL
	STORMWATER CONNECTION PIT				



# CLARAVALE STAGE 3

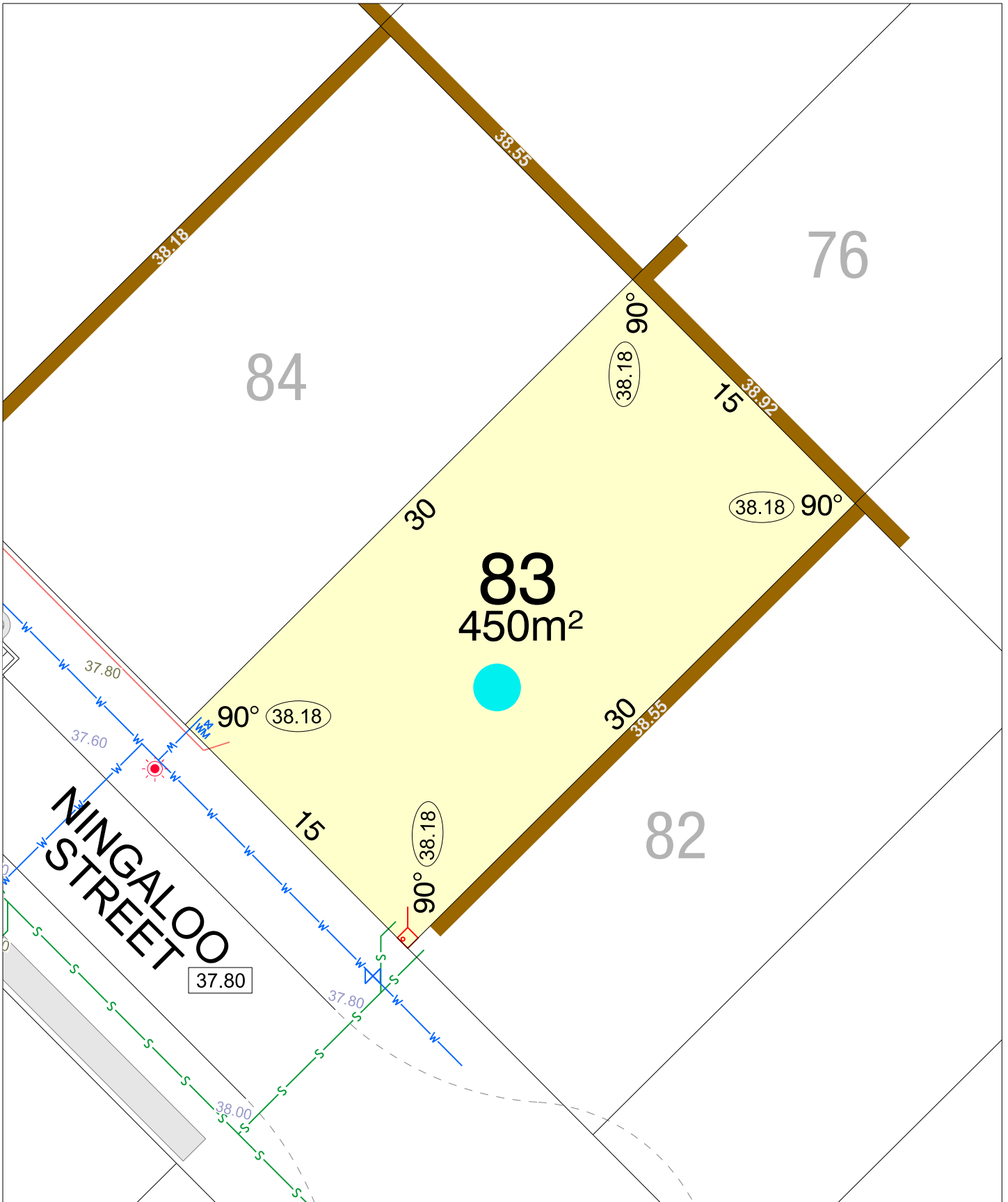


SCALE 1:250

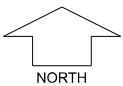
**MNG.** Ref: 98917lip-046b Date: 11/03/2024  
**Depicted information subject to approvals and survey.**  
 All dimensions and areas are subject to survey. The particulars on this brochure are supplied for Information only and shall not be taken as a representation in any respect on the part of the Vendor or its agent. Authorities should be consulted when services are contained within lot boundaries as building restrictions may apply. All retaining walls and associated easements are shown exaggerated for clarity.

## LEGEND

	WATER		POWER DOME - MINI PILLAR	26.80	TOP OF KERB HIEGHT
	WATER METER		POWER DOME - UNIVERSAL PILLAR	26.16	SPOT LEVEL
	BELOW GROUND WATER METER		STREETLIGHTS		PAD LEVEL
	WATER HYDRANT		PADMOUNT SITE	25.40	ROAD LEVEL
	WATER VALVE		RETAINING WALL & HEIGHT		NBN CONNECTION
	DRAINAGE		SEWER / MANHOLE		BUSHFIRE ATTACK LEVEL
	STORMWATER CONNECTION PIT				



# CLARAVALE STAGE 3

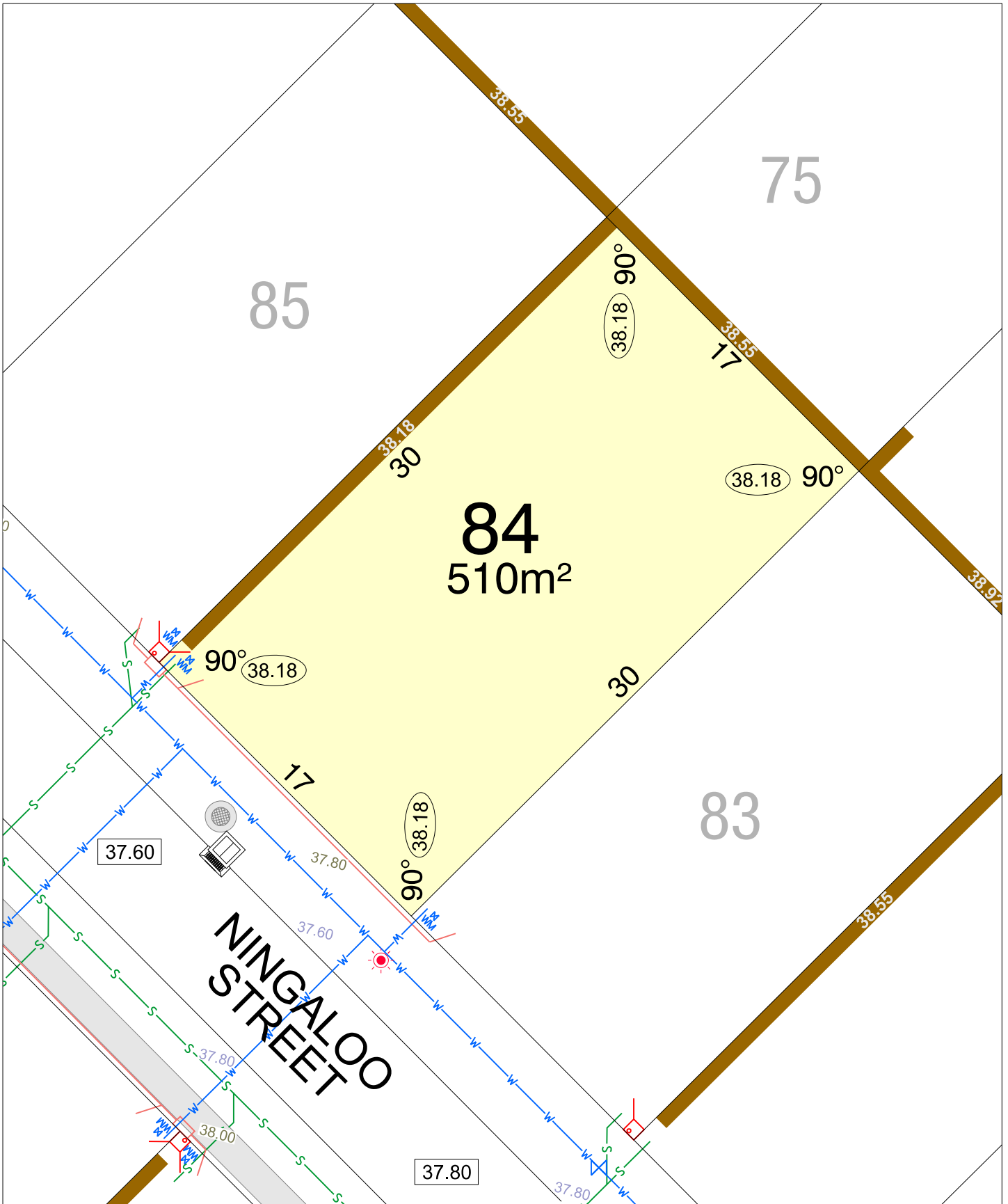


SCALE 1:250

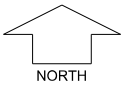
MNG. Ref: 98917lip-046b Date: 11/03/2024  
**Depicted information subject to approvals and survey.**  
 All dimensions and areas are subject to survey. The particulars on this brochure are supplied for Information only and shall not be taken as a representation in any respect on the part of the Vendor or its agent. Authorities should be consulted when services are contained within lot boundaries as building restrictions may apply. All retaining walls and associated easements are shown exaggerated for clarity.

## LEGEND

	WATER		POWER DOME - MINI PILLAR		TOP OF KERB HIEGHT
	WATER METER		POWER DOME - UNIVERSAL PILLAR		SPOT LEVEL
	BELOW GROUND WATER METER		STREETLIGHTS		PAD LEVEL
	WATER HYDRANT		PADMOUNT SITE		ROAD LEVEL
	WATER VALVE		RETAINING WALL & HEIGHT		NBN CONNECTION
	DRAINAGE		SEWER / MANHOLE		BUSHFIRE ATTACK LEVEL
	STORMWATER CONNECTION PIT				BAL 19
					BAL 29



# CLARAVALE STAGE 3

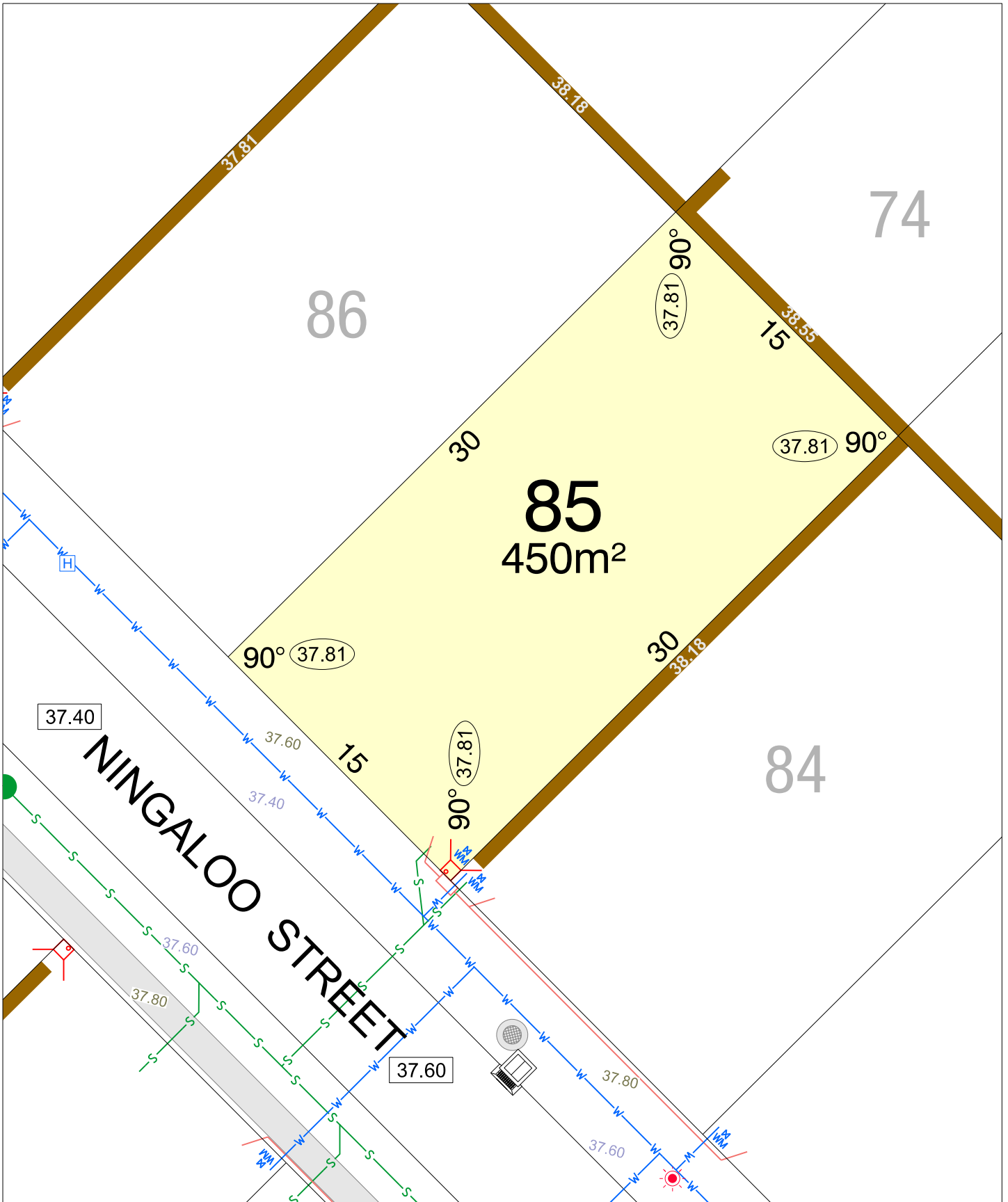


SCALE 1:250

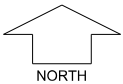
**MNG.** Ref: 98917lip-046b Date: 11/03/2024  
**Depicted information subject to approvals and survey.**  
 All dimensions and areas are subject to survey. The particulars on this brochure are supplied for Information only and shall not be taken as a representation in any respect on the part of the Vendor or its agent. Authorities should be consulted when services are contained within lot boundaries as building restrictions may apply. All retaining walls and associated easements are shown exaggerated for clarity.

## LEGEND

	WATER		POWER DOME - MINI PILLAR		TOP OF KERB HIEGHT
	WATER METER		POWER DOME - UNIVERSAL PILLAR		SPOT LEVEL
	BELOW GROUND WATER METER		STREETLIGHTS		PAD LEVEL
	WATER HYDRANT		PADMOUNT SITE		ROAD LEVEL
	WATER VALVE		RETAINING WALL & HEIGHT		NBN CONNECTION
	DRAINAGE		SEWER / MANHOLE		BUSHFIRE ATTACK LEVEL
	STORMWATER CONNECTION PIT				



# CLARAVALE STAGE 3

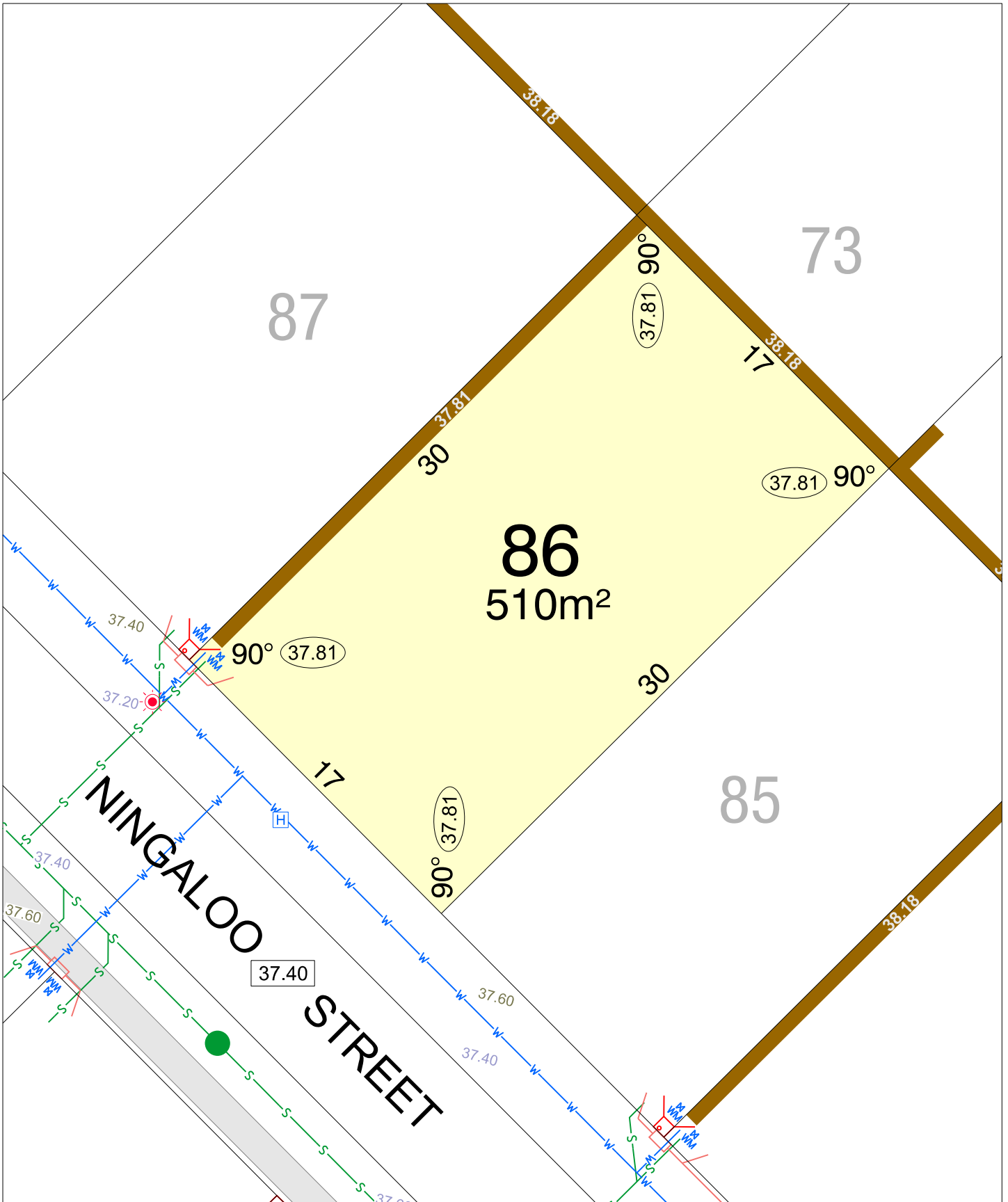


SCALE 1:250

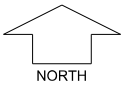
**MNG.** Ref: 98917lip-046b Date: 11/03/2024  
**Depicted information subject to approvals and survey.**  
 All dimensions and areas are subject to survey. The particulars on this brochure are supplied for Information only and shall not be taken as a representation in any respect on the part of the Vendor or its agent. Authorities should be consulted when services are contained within lot boundaries as building restrictions may apply. All retaining walls and associated easements are shown exaggerated for clarity.

## LEGEND

	WATER		POWER DOME - MINI PILLAR		TOP OF KERB HIEGHT
	WATER METER		POWER DOME - UNIVERSAL PILLAR		SPOT LEVEL
	BELOW GROUND WATER METER		STREETLIGHTS		PAD LEVEL
	WATER HYDRANT		PADMOUNT SITE		ROAD LEVEL
	WATER VALVE		RETAINING WALL & HEIGHT		NBN CONNECTION
	DRAINAGE		SEWER / MANHOLE		BUSHFIRE ATTACK LEVEL
	STORMWATER CONNECTION PIT				BAL 12.5
					BAL 19
					BAL 29



# CLARAVALE STAGE 3

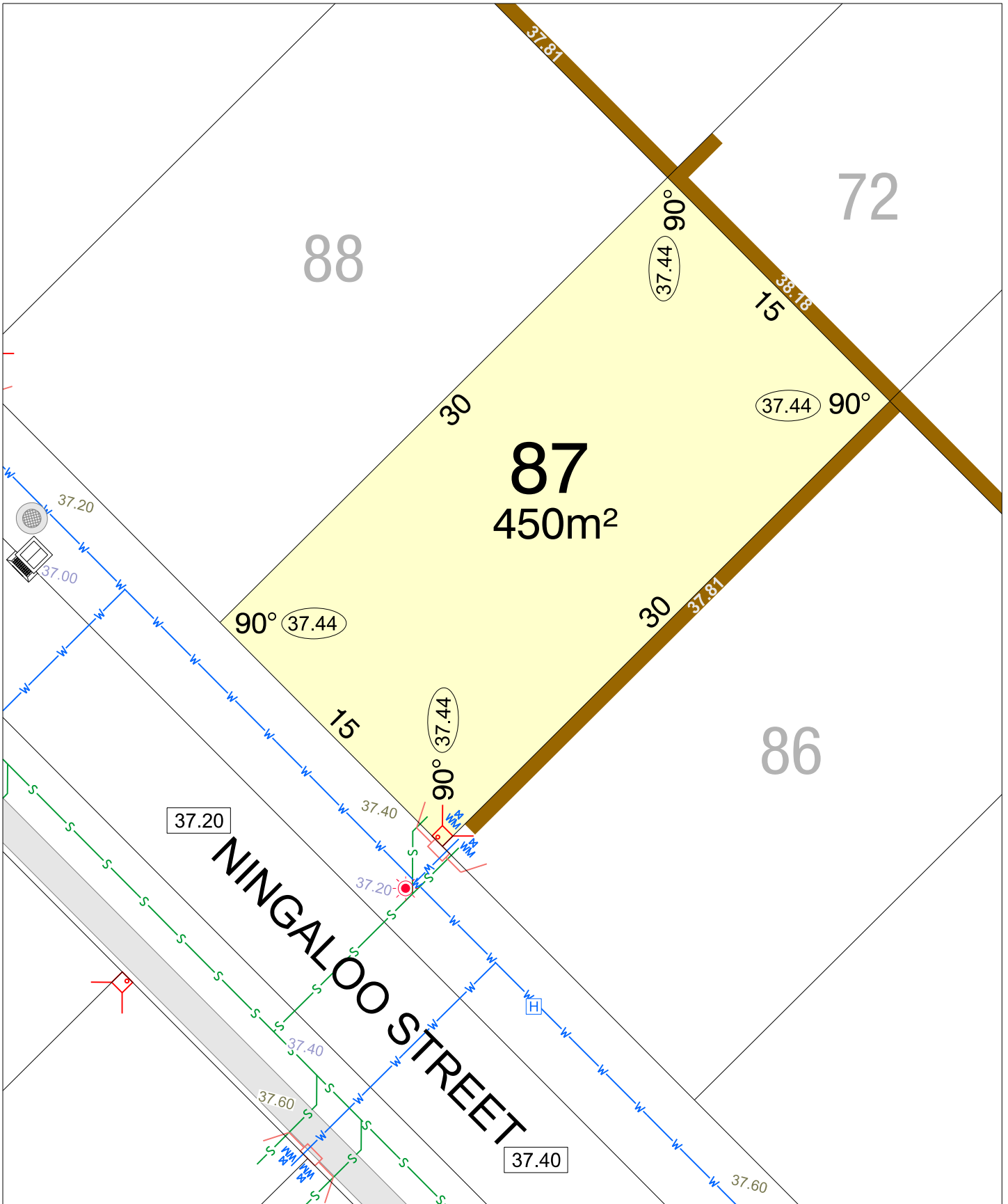


SCALE 1:250

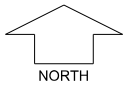
MNG. Ref: 98917lip-046b Date: 11/03/2024  
 Depicted information subject to approvals and survey.  
 All dimensions and areas are subject to survey. The particulars on this brochure are supplied for Information only and shall not be taken as a representation in any respect on the part of the Vendor or its agent. Authorities should be consulted when services are contained within lot boundaries as building restrictions may apply. All retaining walls and associated easements are shown exaggerated for clarity.

## LEGEND

	WATER		POWER DOME - MINI PILLAR	26.80	TOP OF KERB HIEGHT
	WATER METER		POWER DOME - UNIVERSAL PILLAR	26.16	SPOT LEVEL
	BELOW GROUND WATER METER		STREETLIGHTS		PAD LEVEL
	WATER HYDRANT		PADMOUNT SITE		ROAD LEVEL
	WATER VALVE		RETAINING WALL & HEIGHT		NBN CONNECTION
	DRAINAGE		SEWER / MANHOLE		BAL 12.5
	STORMWATER CONNECTION PIT		BUSHFIRE ATTACK LEVEL		BAL 19
			BUSHFIRE ATTACK LEVEL		BAL 29



# CLARAVALE STAGE 3



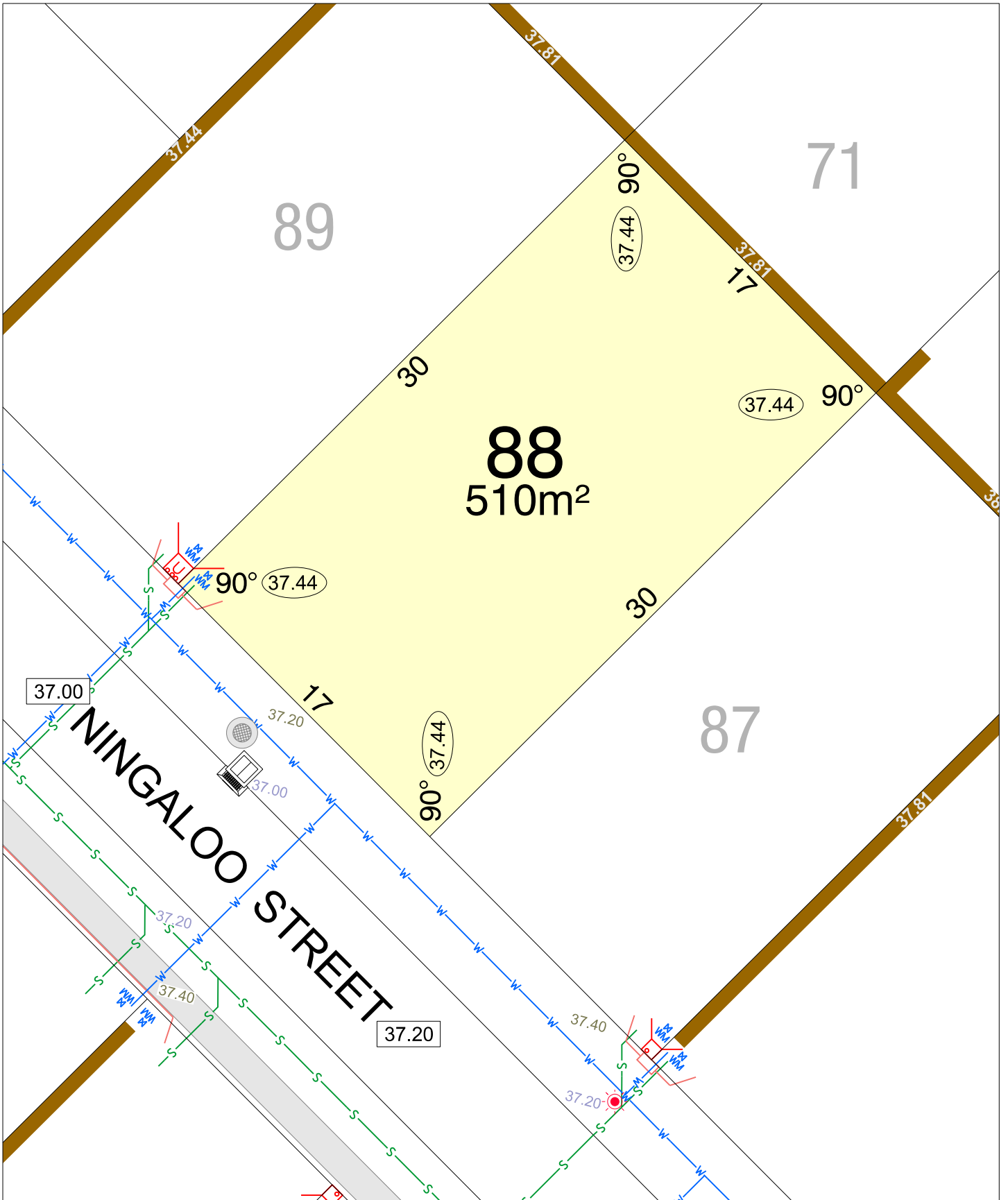
SCALE 1:250

MNG. Ref: 98917lip-046b Date: 11/03/2024

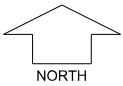
**Depicted information subject to approvals and survey.**  
All dimensions and areas are subject to survey. The particulars on this brochure are supplied for Information only and shall not be taken as a representation in any respect on the part of the Vendor or its agent. Authorities should be consulted when services are contained within lot boundaries as building restrictions may apply. All retaining walls and associated easements are shown exaggerated for clarity.

## LEGEND

	WATER		POWER DOME - MINI PILLAR		TOP OF KERB HIEGHT
	WATER METER		POWER DOME - UNIVERSAL PILLAR		SPOT LEVEL
	BELOW GROUND WATER METER		STREETLIGHTS		PAD LEVEL
	WATER HYDRANT		PADMOUNT SITE		ROAD LEVEL
	WATER VALVE		RETAINING WALL & HEIGHT		NBN CONNECTION
	DRAINAGE		SEWER / MANHOLE		BUSHFIRE ATTACK LEVEL BAL 12.5
	STORMWATER CONNECTION PIT				BUSHFIRE ATTACK LEVEL BAL 19
					BUSHFIRE ATTACK LEVEL BAL 29



# CLARAVALE STAGE 3



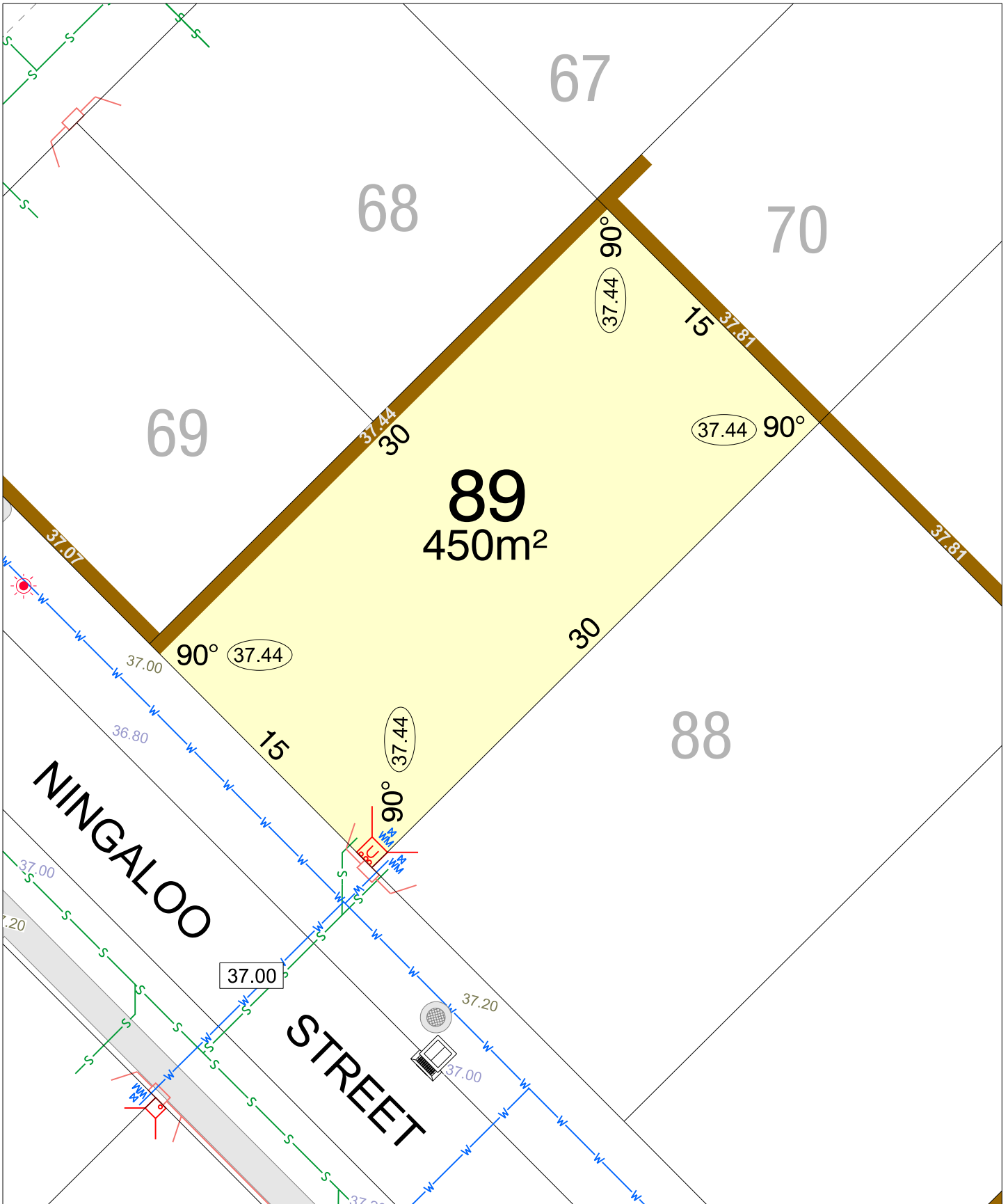
SCALE 1:250

**MNG.** Ref: 98917lip-046b Date: 11/03/2024  
**Depicted information subject to approvals and survey.**  
 All dimensions and areas are subject to survey. The particulars on this brochure are supplied for Information only and shall not be taken as a representation in any respect on the part of the Vendor or its agent. Authorities should be consulted when services are contained within lot boundaries as building restrictions may apply. All retaining walls and associated easements are shown exaggerated for clarity.

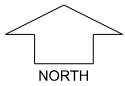
## LEGEND

	WATER		POWER DOME - MINI PILLAR		26.80 TOP OF KERB HIEGHT
	WATER METER		POWER DOME - UNIVERSAL PILLAR		26.16 SPOT LEVEL
	BELOW GROUND WATER METER		STREETLIGHTS		26.54 PAD LEVEL
	WATER HYDRANT		PADMOUNT SITE		25.40 ROAD LEVEL
	WATER VALVE		RETAINING WALL & HEIGHT		NBN CONNECTION
	DRAINAGE		SEWER / MANHOLE		BAL 12.5
	STORMWATER CONNECTION PIT				BAL 19
					BAL 29





# CLARAVALE STAGE 3

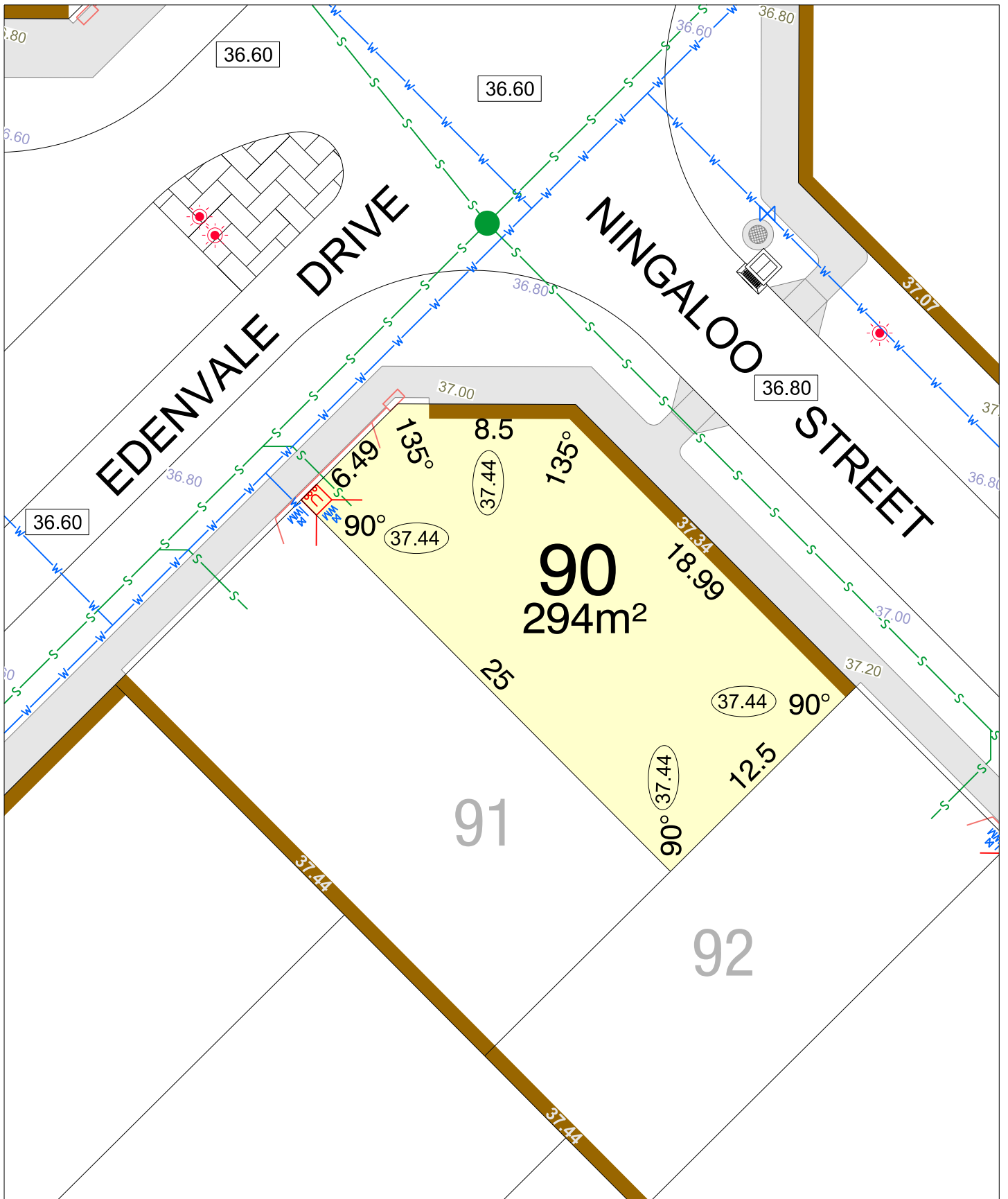


SCALE 1:250

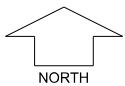
**MNG.** Ref: 98917lip-046b Date: 11/03/2024  
**Depicted information subject to approvals and survey.**  
 All dimensions and areas are subject to survey. The particulars on this brochure are supplied for Information only and shall not be taken as a representation in any respect on the part of the Vendor or its agent. Authorities should be consulted when services are contained within lot boundaries as building restrictions may apply. All retaining walls and associated easements are shown exaggerated for clarity.

## LEGEND

	WATER		POWER DOME - MINI PILLAR		TOP OF KERB HIEGHT
	WATER METER		POWER DOME - UNIVERSAL PILLAR		SPOT LEVEL
	BELOW GROUND WATER METER		STREETLIGHTS		PAD LEVEL
	WATER HYDRANT		PADMOUNT SITE		ROAD LEVEL
	WATER VALVE		RETAINING WALL & HEIGHT		NBN CONNECTION
	DRAINAGE		SEWER / MANHOLE		BAL 12.5
	STORMWATER CONNECTION PIT		BUSHFIRE ATTACK LEVEL		BAL 19
			BUSHFIRE ATTACK LEVEL		BAL 29



# CLARAVALE STAGE 3

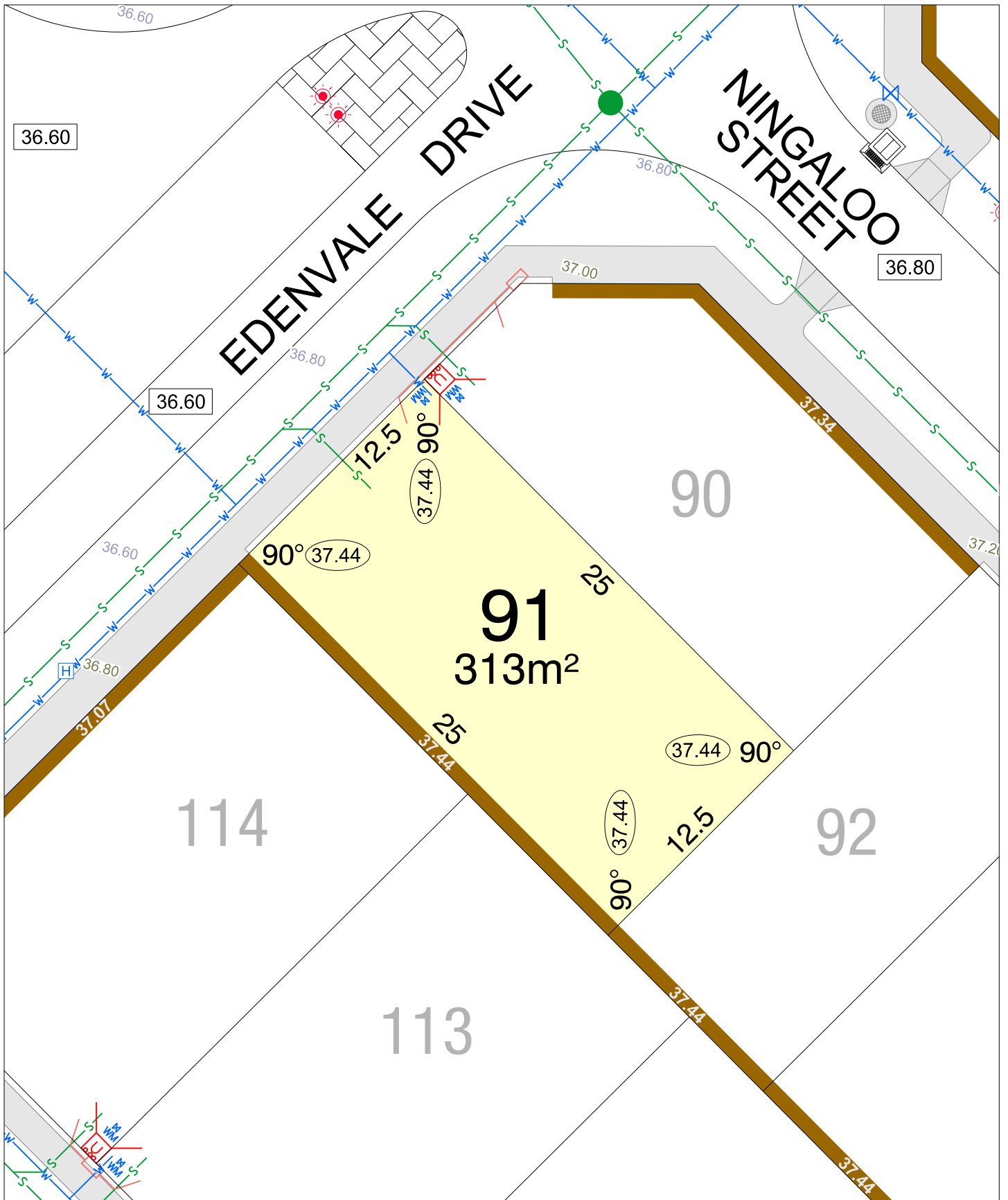


SCALE 1:250

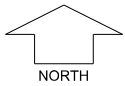
MNG. Ref: 98917lip-046b Date: 11/03/2024  
**Depicted information subject to approvals and survey.**  
 All dimensions and areas are subject to survey. The particulars on this brochure are supplied for Information only and shall not be taken as a representation in any respect on the part of the Vendor or its agent. Authorities should be consulted when services are contained within lot boundaries as building restrictions may apply. All retaining walls and associated easements are shown exaggerated for clarity.

## LEGEND

	WATER		POWER DOME - MINI PILLAR		TOP OF KERB HIEGHT
	WATER METER		POWER DOME - UNIVERSAL PILLAR		SPOT LEVEL
	BELOW GROUND WATER METER		STREETLIGHTS		PAD LEVEL
	WATER HYDRANT		PADMOUNT SITE		ROAD LEVEL
	WATER VALVE		RETAINING WALL & HEIGHT		NBN CONNECTION
	DRAINAGE		SEWER / MANHOLE		BUSHFIRE ATTACK LEVEL BAL 12.5
	STORMWATER CONNECTION PIT				BUSHFIRE ATTACK LEVEL BAL 19
					BUSHFIRE ATTACK LEVEL BAL 29



# CLARA VALE STAGE 3



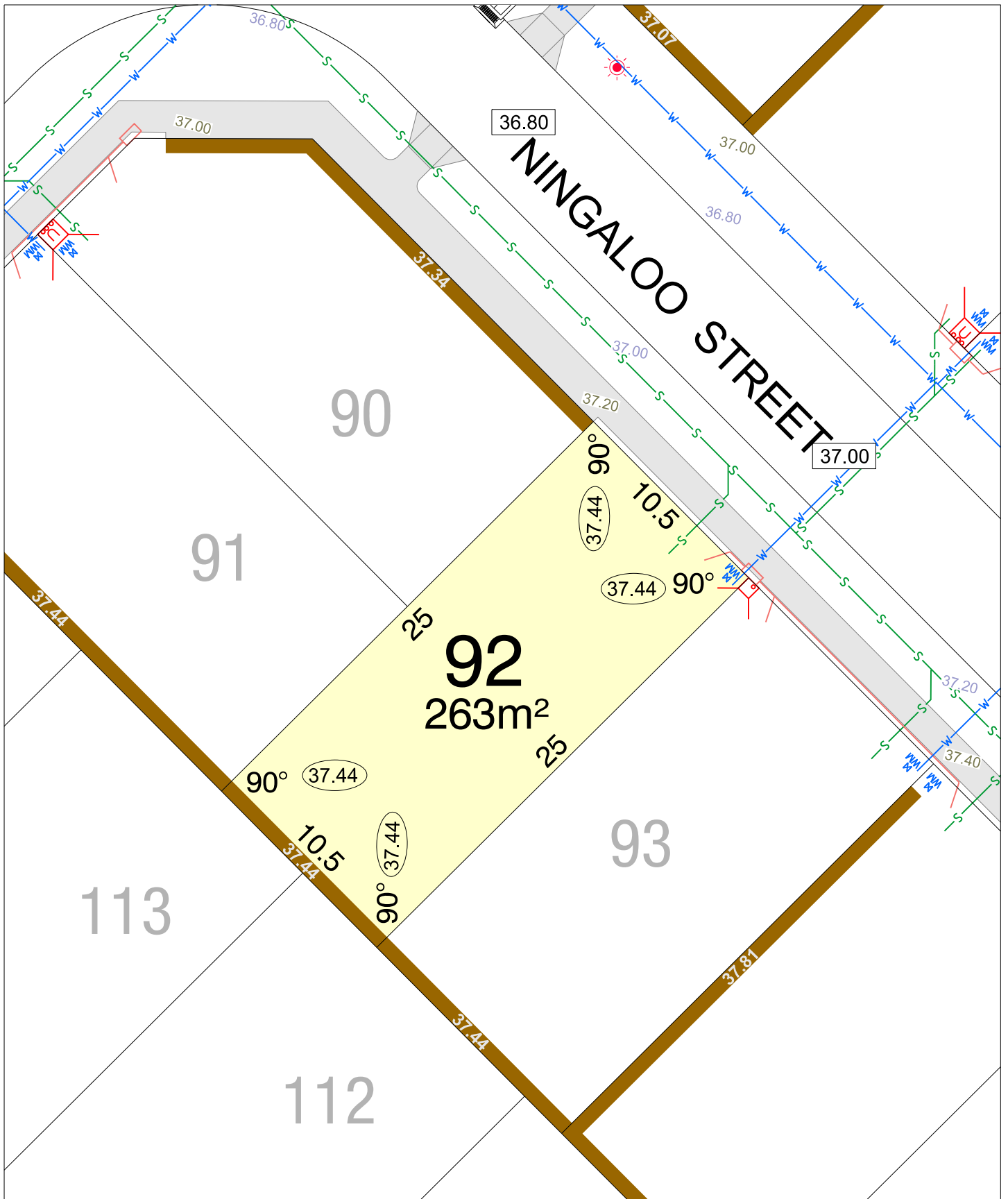
SCALE 1:250

MNG. Ref: 98917lip-046b Date: 11/03/2024

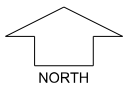
**Depicted information subject to approvals and survey.**  
 All dimensions and areas are subject to survey. The particulars on this brochure are supplied for Information only and shall not be taken as a representation in any respect on the part of the Vendor or its agent. Authorities should be consulted when services are contained within lot boundaries as building restrictions may apply. All retaining walls and associated easements are shown exaggerated for clarity.

## LEGEND

	WATER		POWER DOME - MINI PILLAR		TOP OF KERB HIEGHT
	WATER METER		POWER DOME - UNIVERSAL PILLAR		SPOT LEVEL
	BELOW GROUND WATER METER		STREETLIGHTS		PAD LEVEL
	WATER HYDRANT		PADMOUNT SITE		ROAD LEVEL
	WATER VALVE		RETAINING WALL & HEIGHT		NBN CONNECTION
	DRAINAGE		SEWER / MANHOLE		BUSHFIRE ATTACK LEVEL
	STORMWATER CONNECTION PIT				BAL 19
					BAL 29



# CLARAVALE STAGE 3

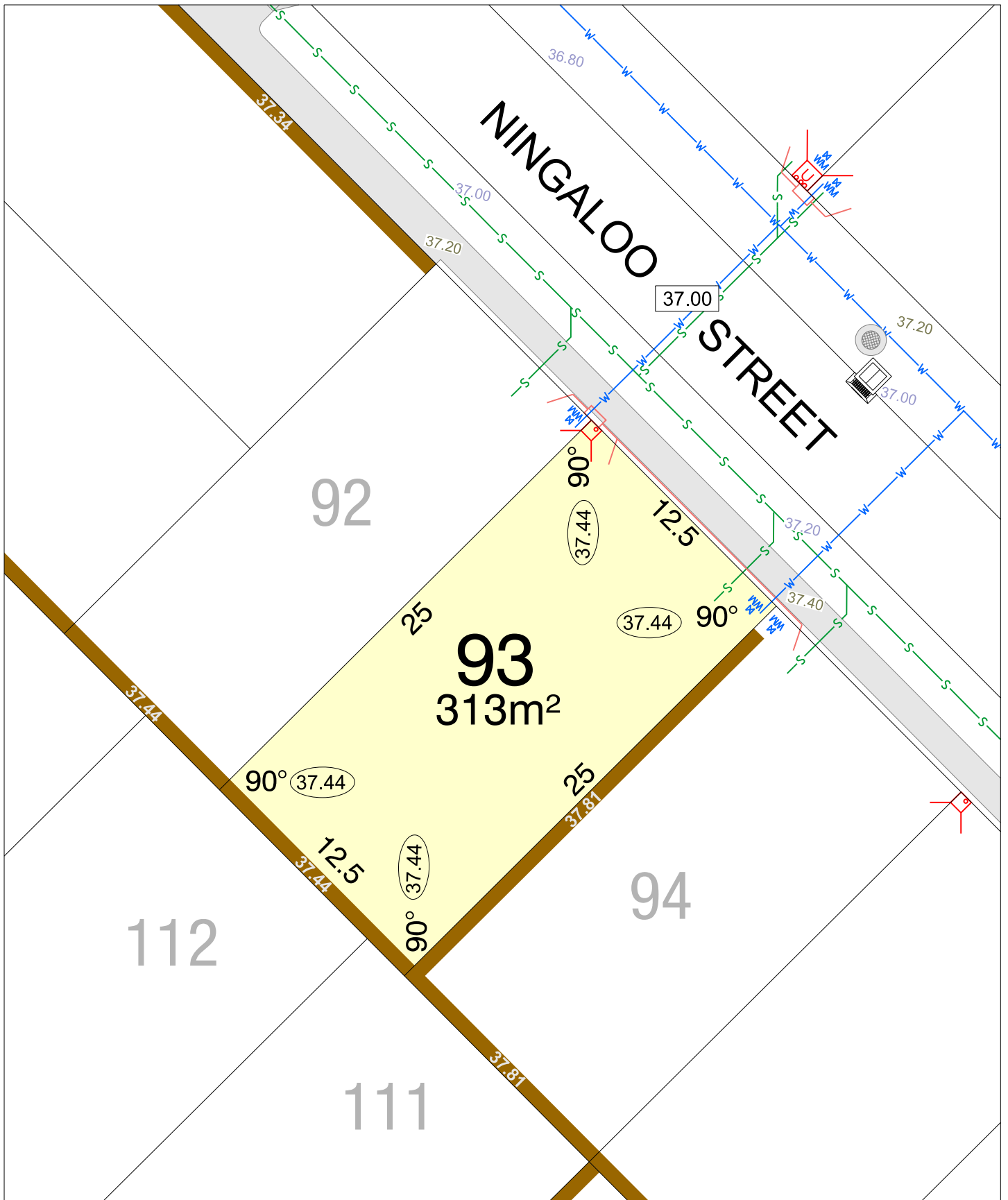


SCALE 1:250

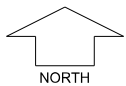
MNG. Ref: 98917lip-046b Date: 11/03/2024  
**Depicted information subject to approvals and survey.**  
 All dimensions and areas are subject to survey. The particulars on this brochure are supplied for Information only and shall not be taken as a representation in any respect on the part of the Vendor or its agent. Authorities should be consulted when services are contained within lot boundaries as building restrictions may apply. All retaining walls and associated easements are shown exaggerated for clarity.

## LEGEND

	WATER		POWER DOME - MINI PILLAR		TOP OF KERB HIEGHT
	WATER METER		POWER DOME - UNIVERSAL PILLAR		SPOT LEVEL
	BELOW GROUND WATER METER		STREETLIGHTS		PAD LEVEL
	WATER HYDRANT		PADMOUNT SITE		ROAD LEVEL
	WATER VALVE		RETAINING WALL & HEIGHT		NBN CONNECTION
	DRAINAGE		SEWER / MANHOLE		BUSHFIRE ATTACK LEVEL BAL 12.5
	STORMWATER CONNECTION PIT				BUSHFIRE ATTACK LEVEL BAL 19
					BUSHFIRE ATTACK LEVEL BAL 29



# CLARAVALE STAGE 3

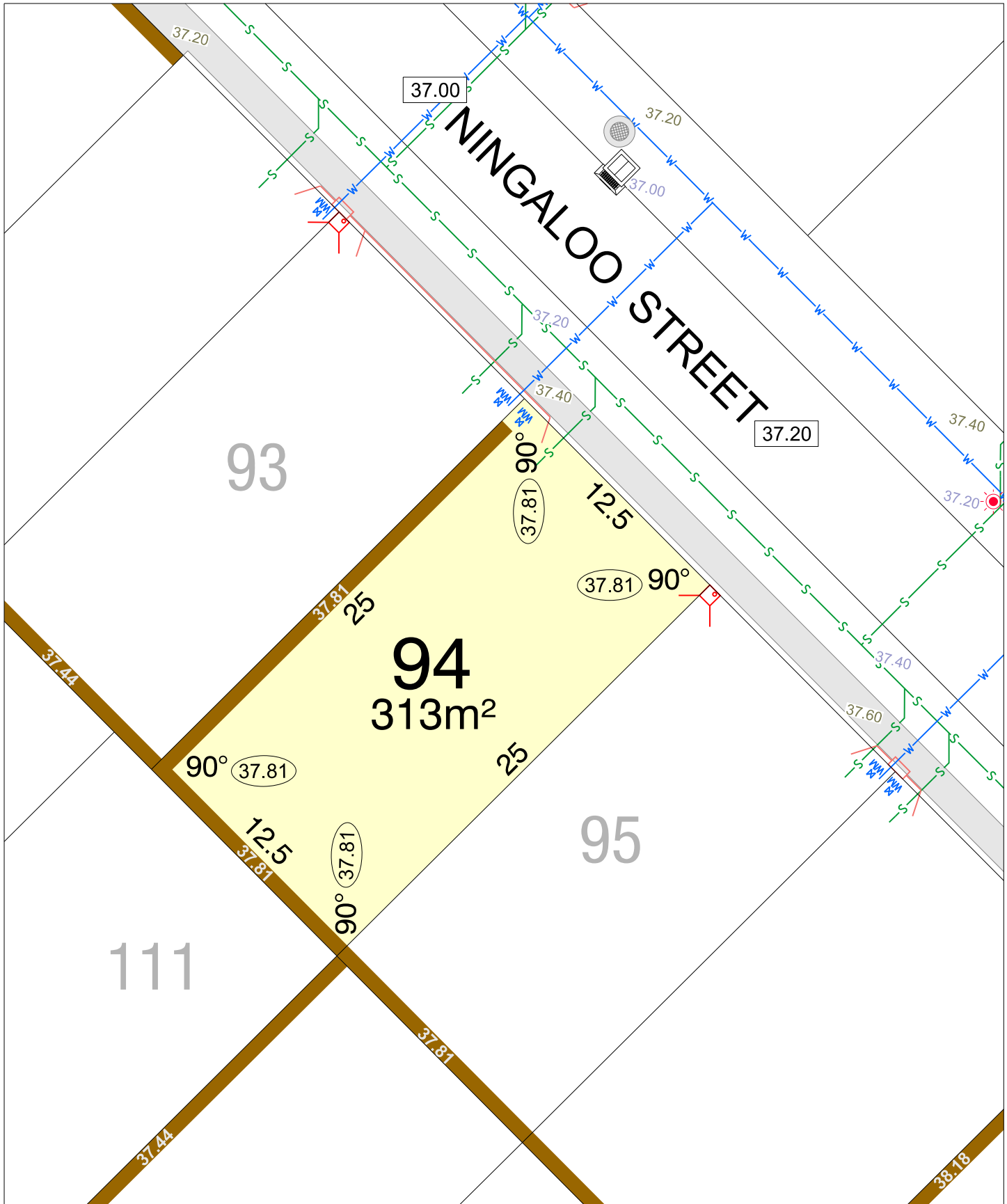


SCALE 1:250

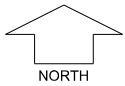
MNG. Ref: 98917lip-046b Date: 11/03/2024  
**Depicted information subject to approvals and survey.**  
 All dimensions and areas are subject to survey. The particulars on this brochure are supplied for Information only and shall not be taken as a representation in any respect on the part of the Vendor or its agent. Authorities should be consulted when services are contained within lot boundaries as building restrictions may apply. All retaining walls and associated easements are shown exaggerated for clarity.

## LEGEND

	WATER		POWER DOME - MINI PILLAR	26.80	TOP OF KERB HIEGHT
	WATER METER		POWER DOME - UNIVERSAL PILLAR	26.16	SPOT LEVEL
	BELOW GROUND WATER METER		STREETLIGHTS		PAD LEVEL
	WATER HYDRANT		PADMOUNT SITE		ROAD LEVEL
	WATER VALVE		RETAINING WALL & HEIGHT		NBN CONNECTION
	DRAINAGE		SEWER / MANHOLE		BUSHFIRE ATTACK LEVEL
	STORMWATER CONNECTION PIT				



# CLARAVALE STAGE 3



SCALE 1:250

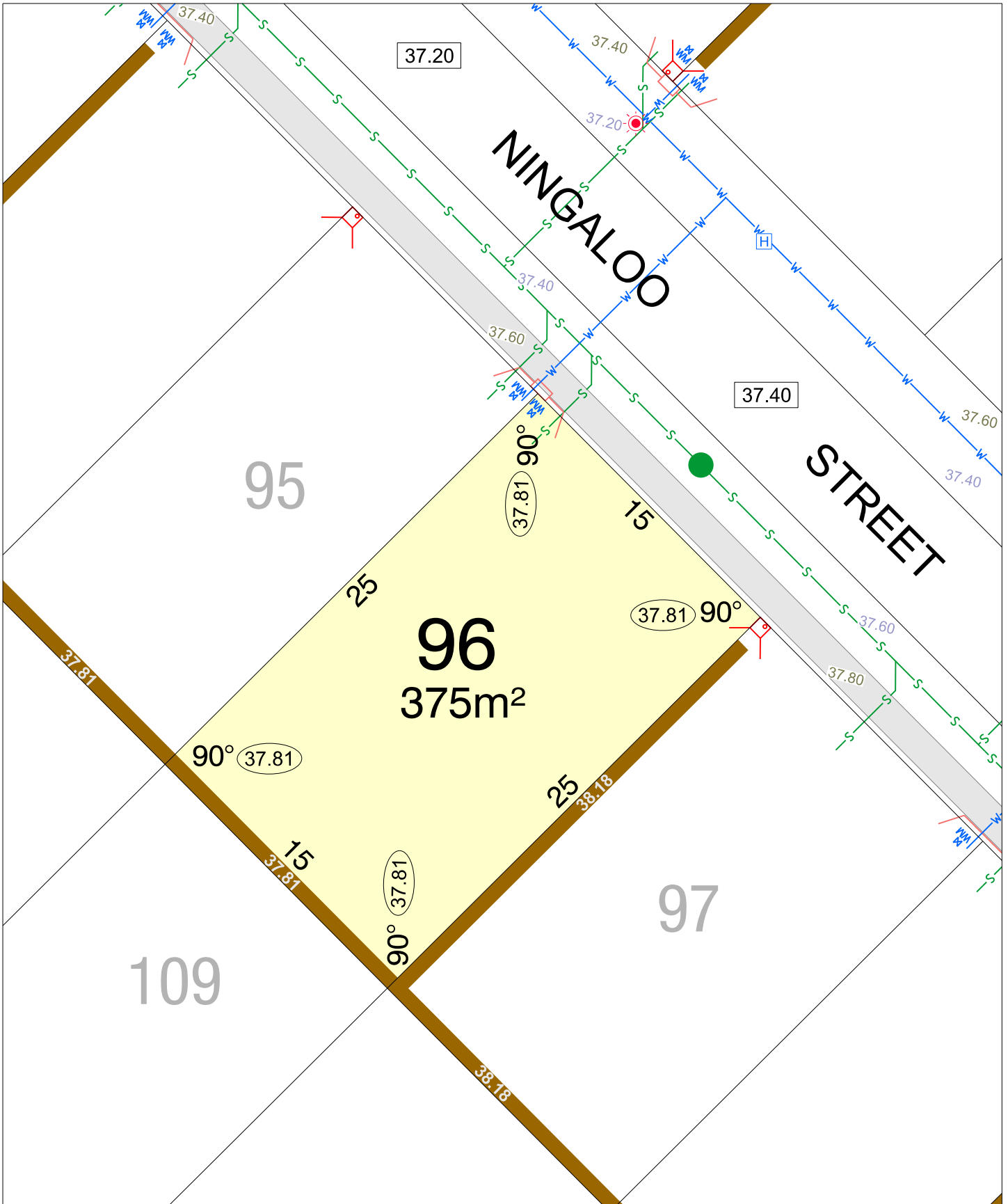
MNG. Ref: 98917lip-046b Date: 11/03/2024

**Depicted information subject to approvals and survey.**  
All dimensions and areas are subject to survey. The particulars on this brochure are supplied for Information only and shall not be taken as a representation in any respect on the part of the Vendor or its agent. Authorities should be consulted when services are contained within lot boundaries as building restrictions may apply. All retaining walls and associated easements are shown exaggerated for clarity.

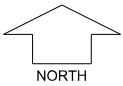
## LEGEND

	WATER		POWER DOME - MINI PILLAR		TOP OF KERB HIEGHT
	WATER METER		POWER DOME - UNIVERSAL PILLAR		SPOT LEVEL
	BELOW GROUND WATER METER		STREETLIGHTS		PAD LEVEL
	WATER HYDRANT		PADMOUNT SITE		ROAD LEVEL
	WATER VALVE		RETAINING WALL & HEIGHT		NBN CONNECTION
	DRAINAGE		SEWER / MANHOLE		BUSHFIRE ATTACK LEVEL
	STORMWATER CONNECTION PIT				





# CLARAVALE STAGE 3



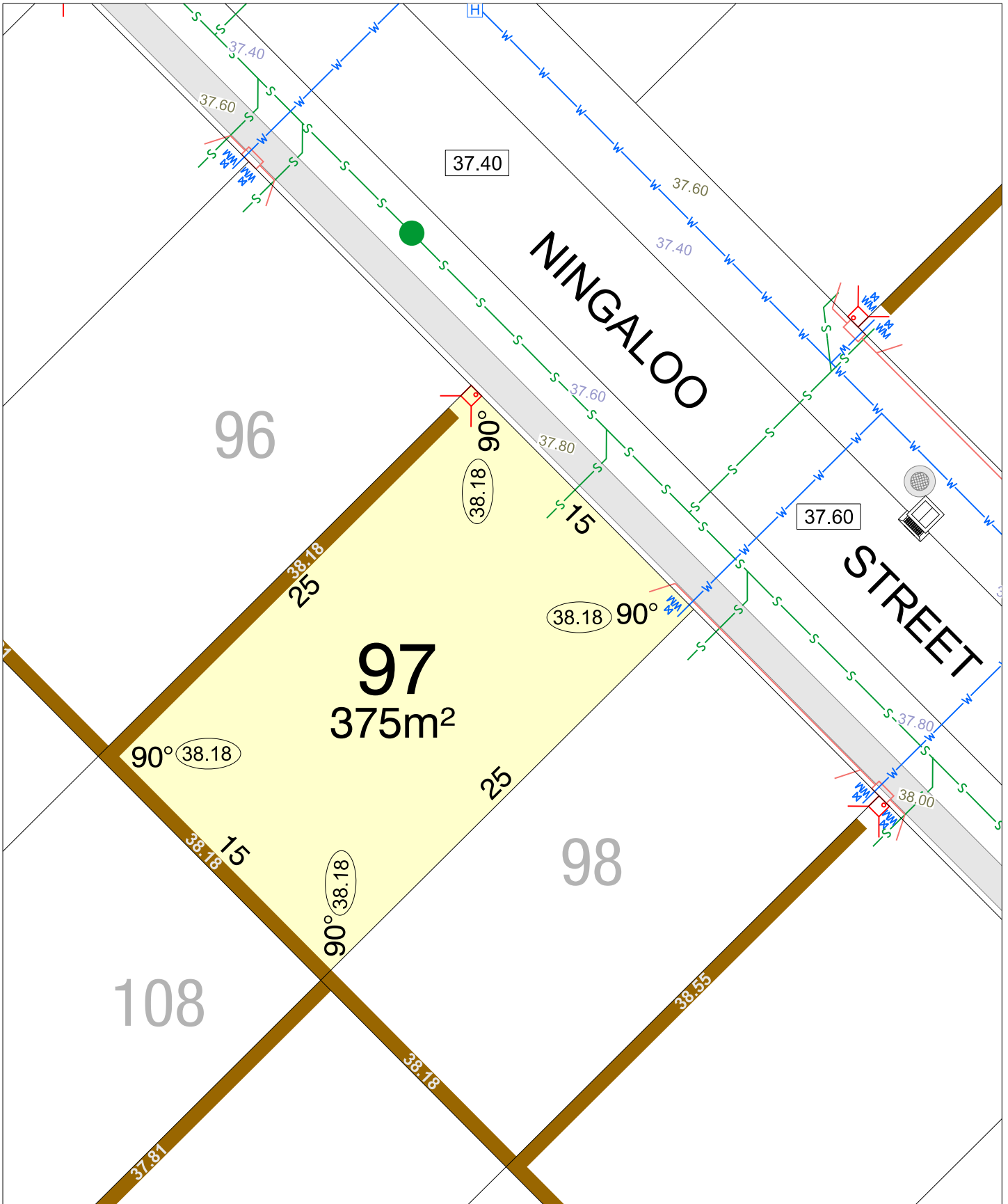
SCALE 1:250

MNG. Ref: 98917lip-046b Date: 11/03/2024  
**Depicted information subject to approvals and survey.**  
 All dimensions and areas are subject to survey. The particulars on this brochure are supplied for Information only and shall not be taken as a representation in any respect on the part of the Vendor or its agent. Authorities should be consulted when services are contained within lot boundaries as building restrictions may apply. All retaining walls and associated easements are shown exaggerated for clarity.

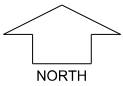
## LEGEND

	WATER		POWER DOME - MINI PILLAR		TOP OF KERB HIEGHT
	WATER METER		POWER DOME - UNIVERSAL PILLAR		SPOT LEVEL
	BELOW GROUND WATER METER		STREETLIGHTS		PAD LEVEL
	WATER HYDRANT		PADMOUNT SITE		ROAD LEVEL
	WATER VALVE		RETAINING WALL & HEIGHT		NBN CONNECTION
	DRAINAGE		SEWER / MANHOLE		BUSHFIRE ATTACK LEVEL
	STORMWATER CONNECTION PIT				





# CLARAVALE STAGE 3

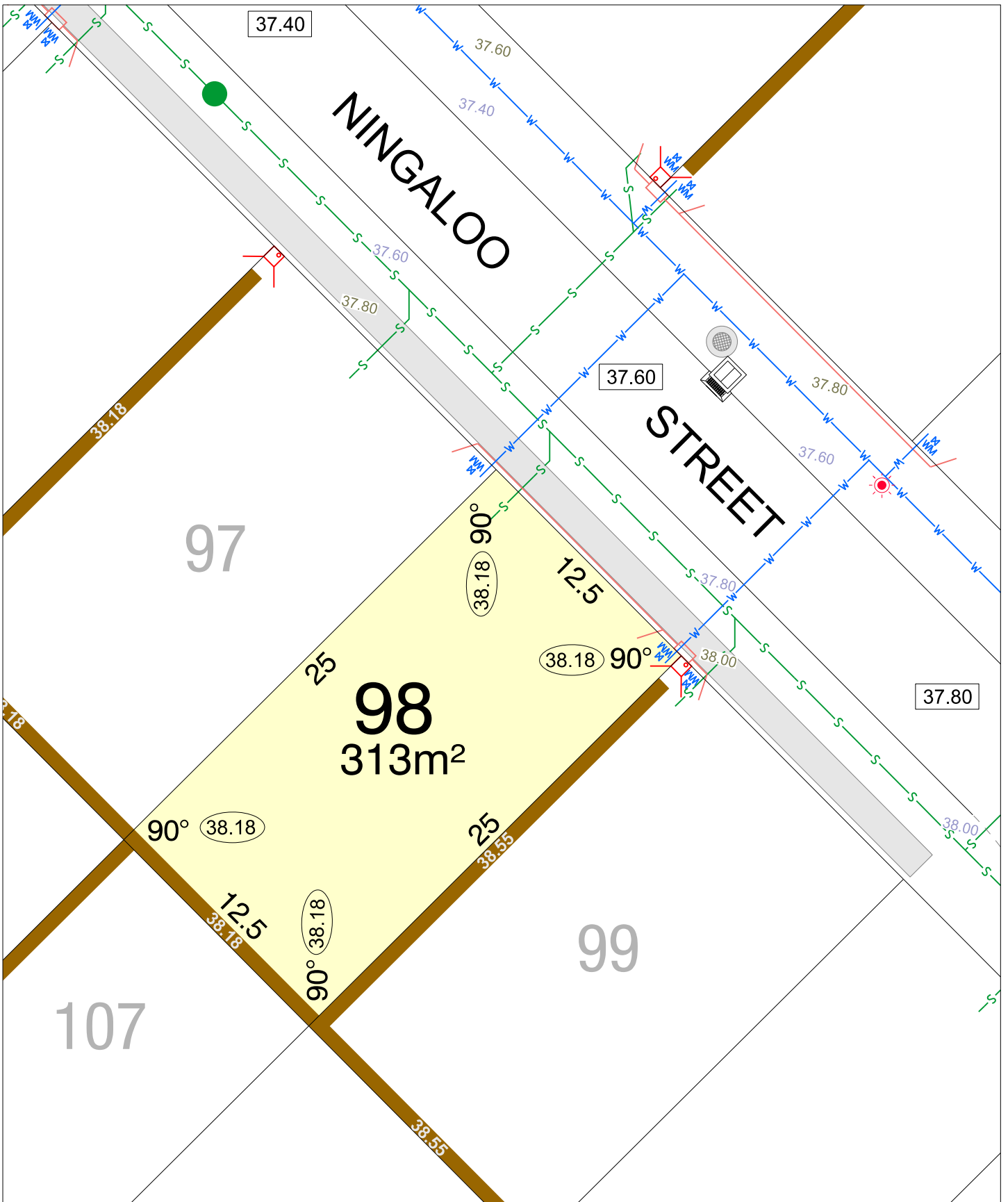


SCALE 1:250

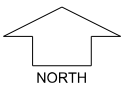
MNG. Ref: 98917lip-046b Date: 11/03/2024  
**Depicted information subject to approvals and survey.**  
 All dimensions and areas are subject to survey. The particulars on this brochure are supplied for Information only and shall not be taken as a representation in any respect on the part of the Vendor or its agent. Authorities should be consulted when services are contained within lot boundaries as building restrictions may apply. All retaining walls and associated easements are shown exaggerated for clarity.

## LEGEND

	WATER		POWER DOME - MINI PILLAR		26.80 TOP OF KERB HIEGHT
	WATER METER		POWER DOME - UNIVERSAL PILLAR		26.16 SPOT LEVEL
	BELOW GROUND WATER METER		STREETLIGHTS		26.54 PAD LEVEL
	WATER HYDRANT		PADMOUNT SITE		25.40 ROAD LEVEL
	WATER VALVE		RETAINING WALL & HEIGHT		NBN CONNECTION
	DRAINAGE		SEWER / MANHOLE		BAL 12.5
	STORMWATER CONNECTION PIT				BAL 19
					BAL 29



# CLARAVALE STAGE 3

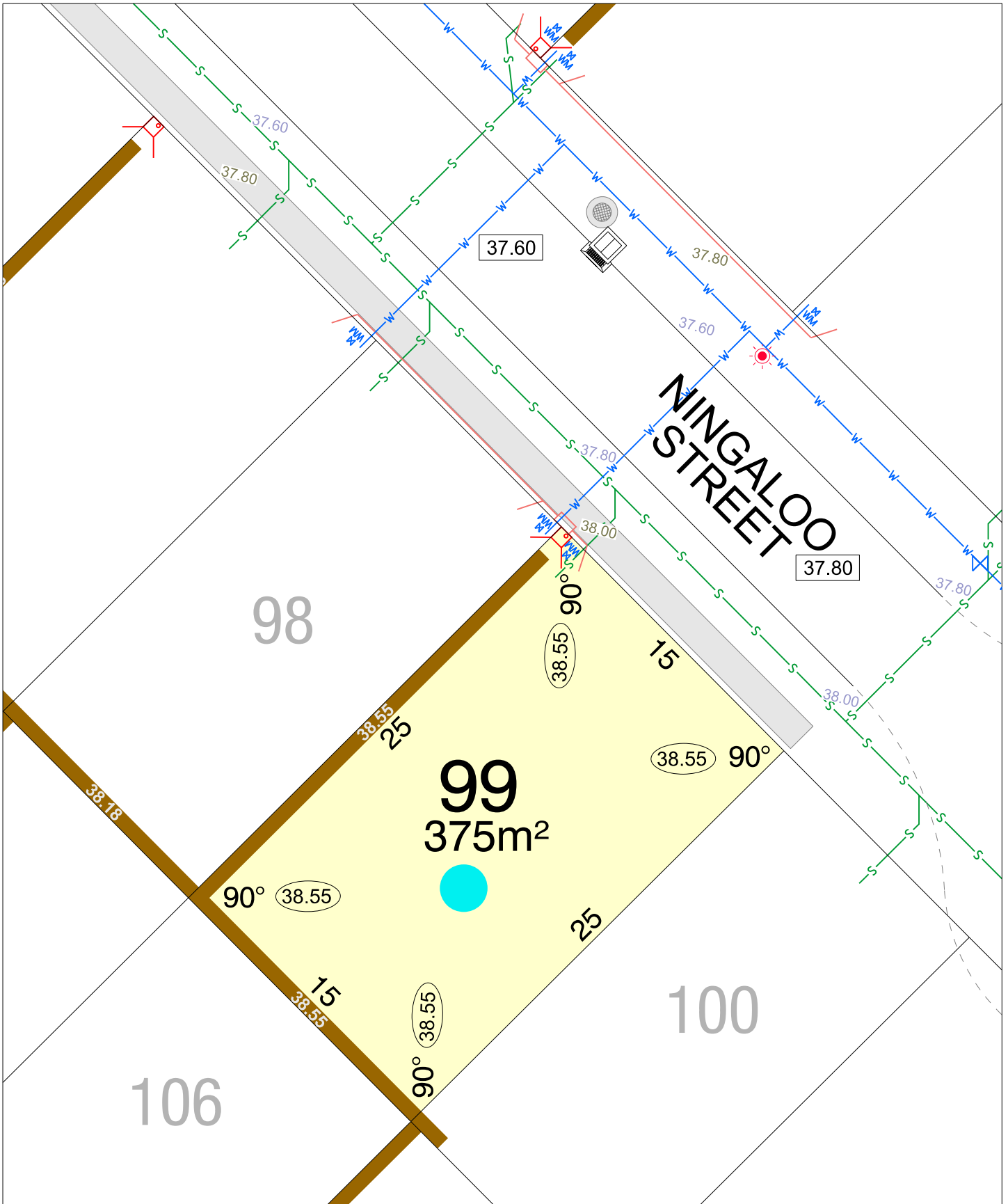


SCALE 1:250

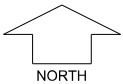
MNG. Ref: 98917lip-046b Date: 11/03/2024  
 Depicted information subject to approvals and survey.  
 All dimensions and areas are subject to survey. The particulars on this brochure are supplied for Information only and shall not be taken as a representation in any respect on the part of the Vendor or its agent. Authorities should be consulted when services are contained within lot boundaries as building restrictions may apply. All retaining walls and associated easements are shown exaggerated for clarity.

## LEGEND

	WATER		POWER DOME - MINI PILLAR		TOP OF KERB HIEGHT
	WATER METER		POWER DOME - UNIVERSAL PILLAR		SPOT LEVEL
	BELOW GROUND WATER METER		STREETLIGHTS		PAD LEVEL
	WATER HYDRANT		PADMOUNT SITE		ROAD LEVEL
	WATER VALVE		RETAINING WALL & HEIGHT		NBN CONNECTION
	DRAINAGE		SEWER / MANHOLE		BUSHFIRE ATTACK LEVEL
	STORMWATER CONNECTION PIT				



# CLARAVALE STAGE 3

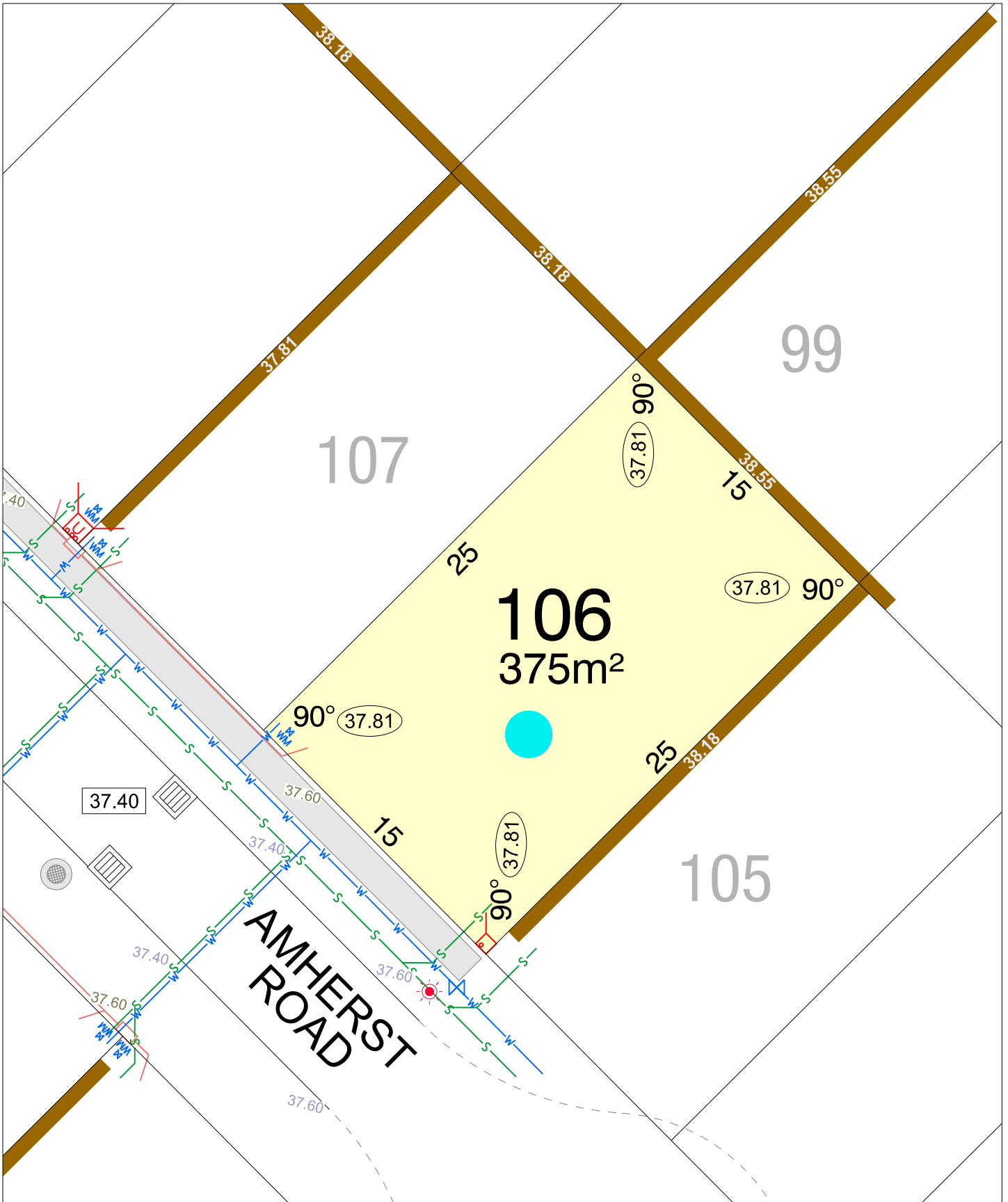


SCALE 1:250

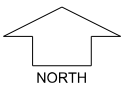
MNG. Ref: 98917lip-046b Date: 11/03/2024  
**Depicted information subject to approvals and survey.**  
 All dimensions and areas are subject to survey. The particulars on this brochure are supplied for Information only and shall not be taken as a representation in any respect on the part of the Vendor or its agent. Authorities should be consulted when services are contained within lot boundaries as building restrictions may apply. All retaining walls and associated easements are shown exaggerated for clarity.

## LEGEND

	WATER		POWER DOME - MINI PILLAR	26.80	TOP OF KERB HIEGHT
	WATER METER		POWER DOME - UNIVERSAL PILLAR	26.16	SPOT LEVEL
	BELOW GROUND WATER METER		STREETLIGHTS		PAD LEVEL
	WATER HYDRANT		PADMOUNT SITE	25.40	ROAD LEVEL
	WATER VALVE		RETAINING WALL & HEIGHT		NBN CONNECTION
	DRAINAGE		SEWER / MANHOLE		BAL 12.5
	STORMWATER CONNECTION PIT		BUSHFIRE ATTACK LEVEL		BAL 29



# CLARAVALE STAGE 3

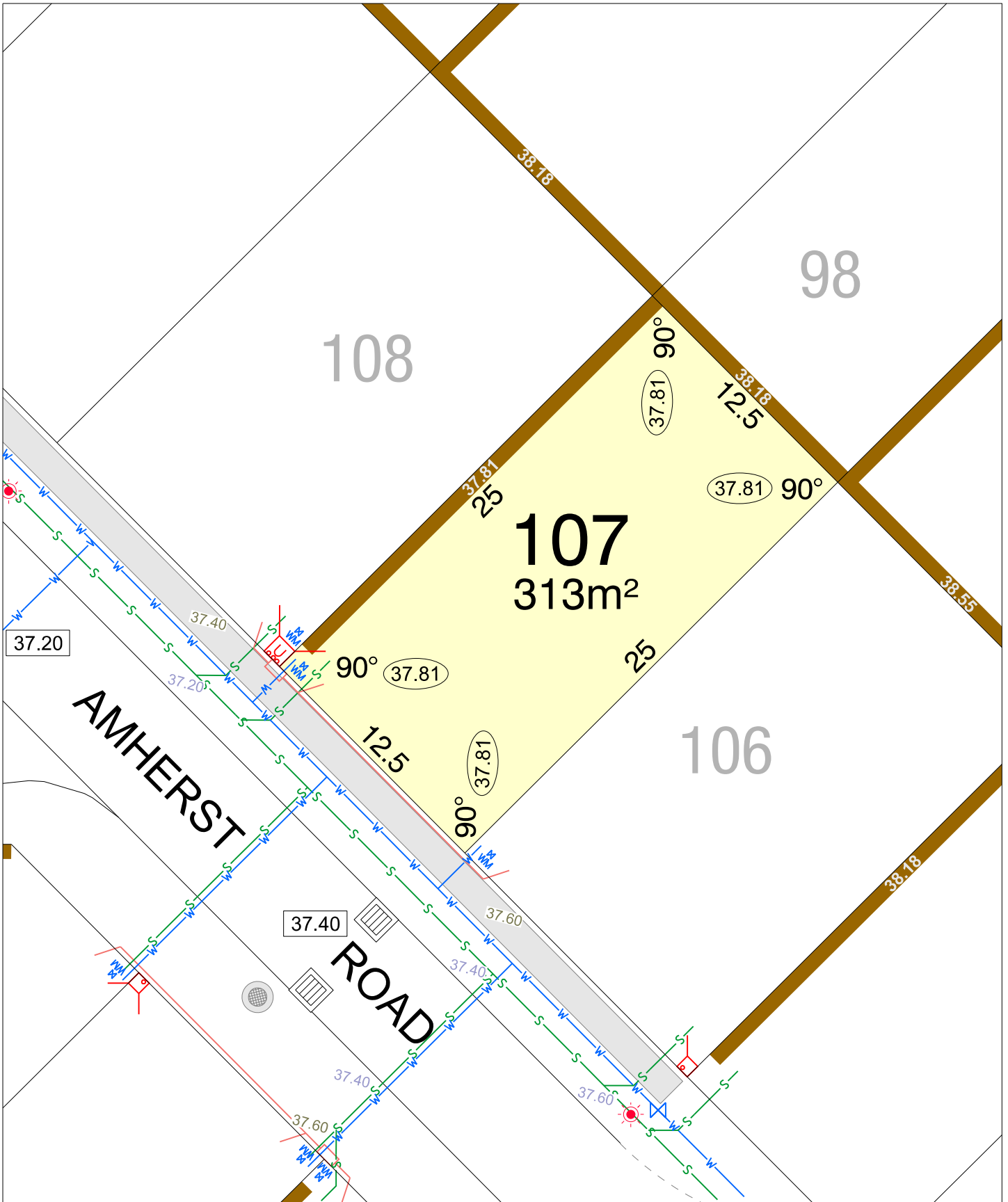


SCALE 1:250

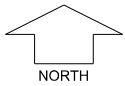
**MNG.** Ref: 98917lip-046b Date: 11/03/2024  
**Depicted information subject to approvals and survey.**  
 All dimensions and areas are subject to survey. The particulars on this brochure are supplied for Information only and shall not be taken as a representation in any respect on the part of the Vendor or its agent. Authorities should be consulted when services are contained within lot boundaries as building restrictions may apply. All retaining walls and associated easements are shown exaggerated for clarity.

## LEGEND

	WATER		POWER DOME - MINI PILLAR		TOP OF KERB HIEGHT
	WATER METER		POWER DOME - UNIVERSAL PILLAR		SPOT LEVEL
	BELOW GROUND WATER METER		STREETLIGHTS		PAD LEVEL
	WATER HYDRANT		PADMOUNT SITE		ROAD LEVEL
	WATER VALVE		RETAINING WALL & HEIGHT		NBN CONNECTION
	DRAINAGE		SEWER / MANHOLE		BUSHFIRE ATTACK LEVEL
	STORMWATER CONNECTION PIT				BAL 12.5
					BAL 19
					BAL 29



# CLARAVALE STAGE 3

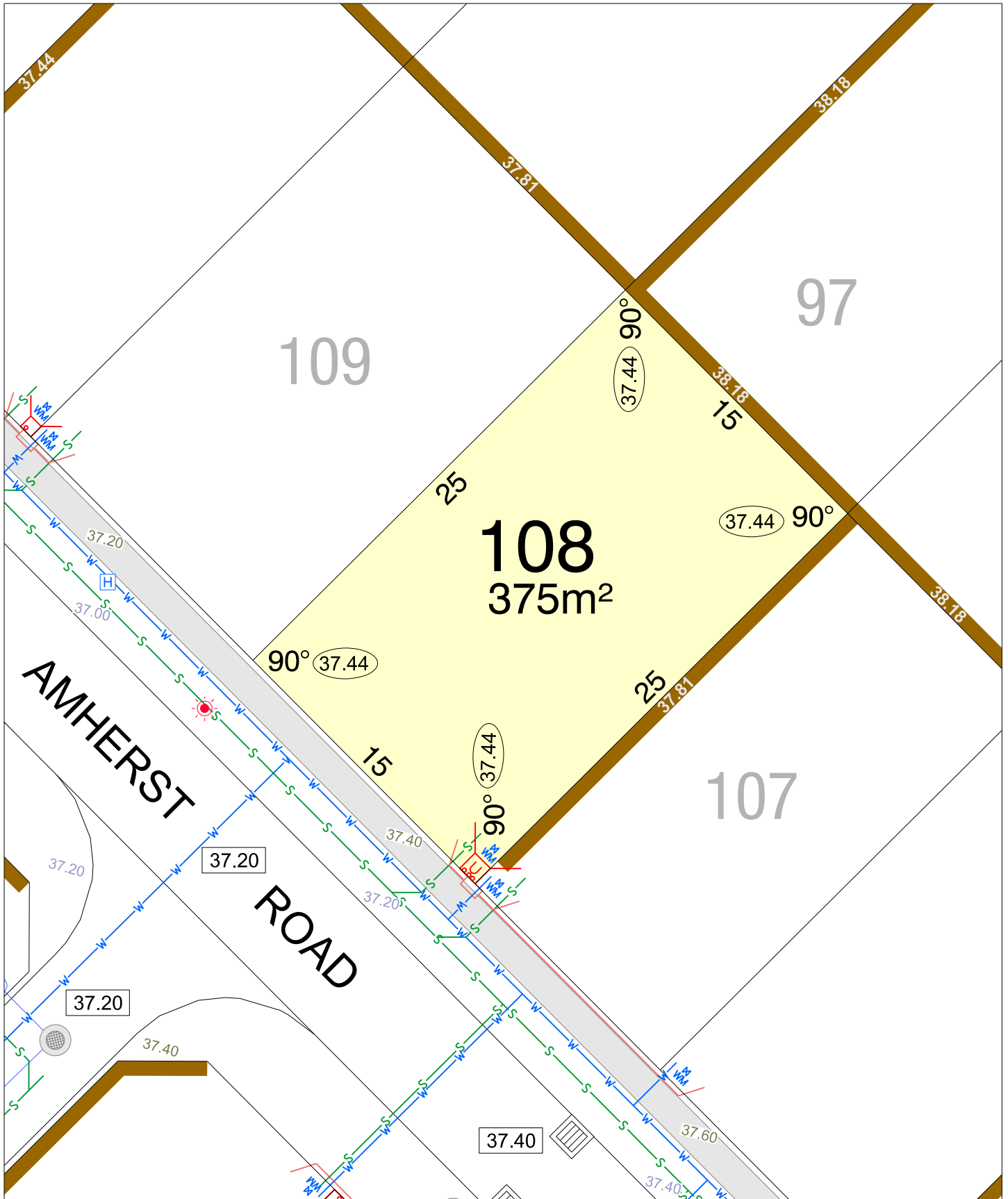


SCALE 1:250

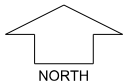
**MNG.** Ref: 98917lip-046b Date: 11/03/2024  
**Depicted information subject to approvals and survey.**  
 All dimensions and areas are subject to survey. The particulars on this brochure are supplied for Information only and shall not be taken as a representation in any respect on the part of the Vendor or its agent. Authorities should be consulted when services are contained within lot boundaries as building restrictions may apply. All retaining walls and associated easements are shown exaggerated for clarity.

## LEGEND

WATER	POWER DOME - MINI PILLAR	TOP OF KERB HIEGHT
WATER METER	POWER DOME - UNIVERSAL PILLAR	SPOT LEVEL
BELOW GROUND WATER METER	STREETLIGHTS	ROAD LEVEL
WATER HYDRANT	PADMOUNT SITE	NBN CONNECTION
WATER VALVE	RETAINING WALL & HEIGHT	BUSHFIRE ATTACK LEVEL
DRAINAGE	SEWER / MANHOLE	
STORMWATER CONNECTION PIT		



# CLARAVALE STAGE 3



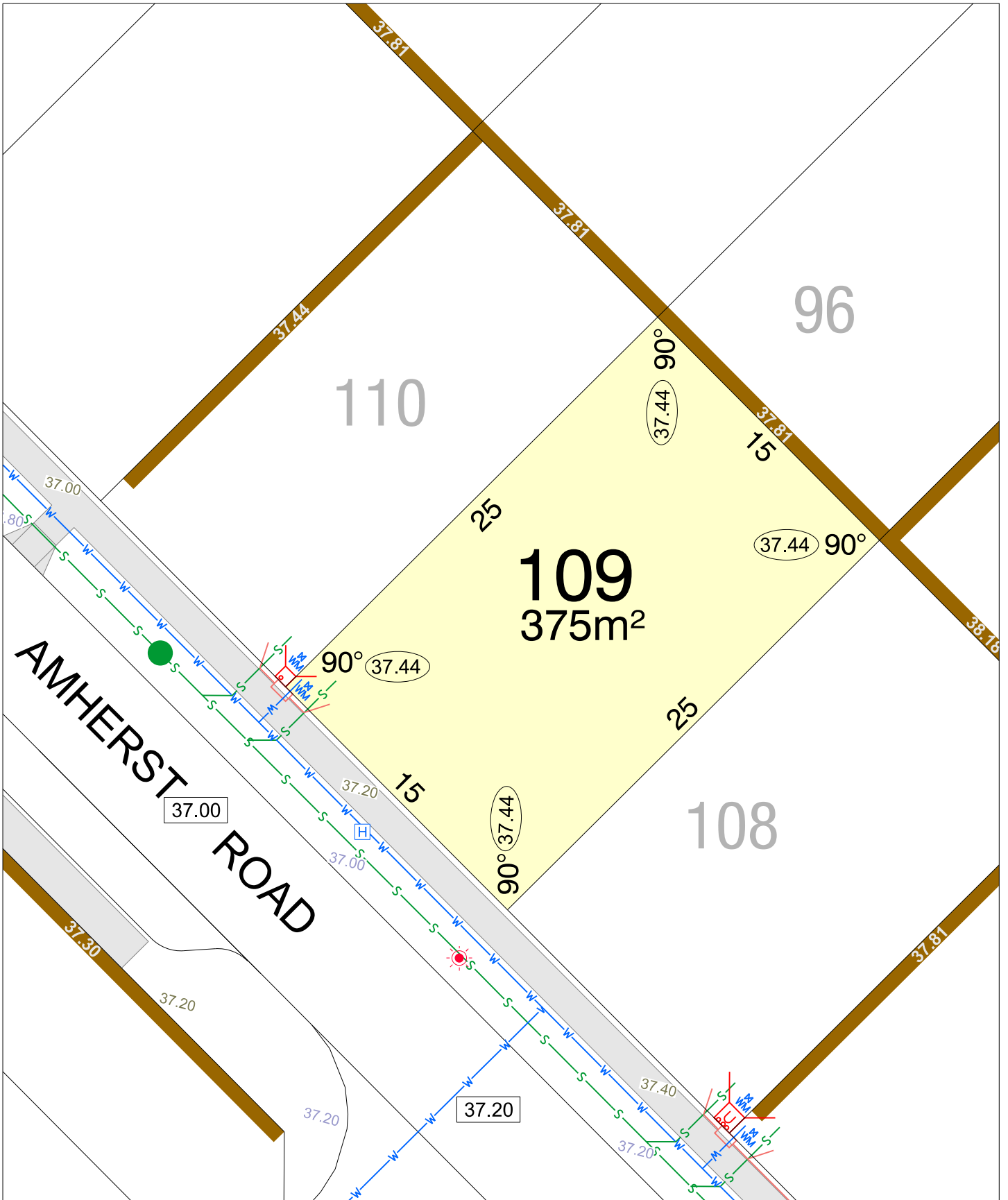
SCALE 1:250

MNG. Ref: 98917lip-046b Date: 11/03/2024

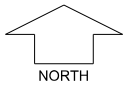
**Depicted information subject to approvals and survey.**  
 All dimensions and areas are subject to survey. The particulars on this brochure are supplied for Information only and shall not be taken as a representation in any respect on the part of the Vendor or its agent. Authorities should be consulted when services are contained within lot boundaries as building restrictions may apply. All retaining walls and associated easements are shown exaggerated for clarity.

## LEGEND

	WATER		POWER DOME - MINI PILLAR		TOP OF KERB HIEGHT
	WATER METER		POWER DOME - UNIVERSAL PILLAR		SPOT LEVEL
	BELOW GROUND WATER METER		STREETLIGHTS		PAD LEVEL
	WATER HYDRANT		PADMOUNT SITE		ROAD LEVEL
	WATER VALVE		RETAINING WALL & HEIGHT		NBN CONNECTION
	DRAINAGE		SEWER / MANHOLE		BUSHFIRE ATTACK LEVEL
	STORMWATER CONNECTION PIT				



# CLARAVALE STAGE 3



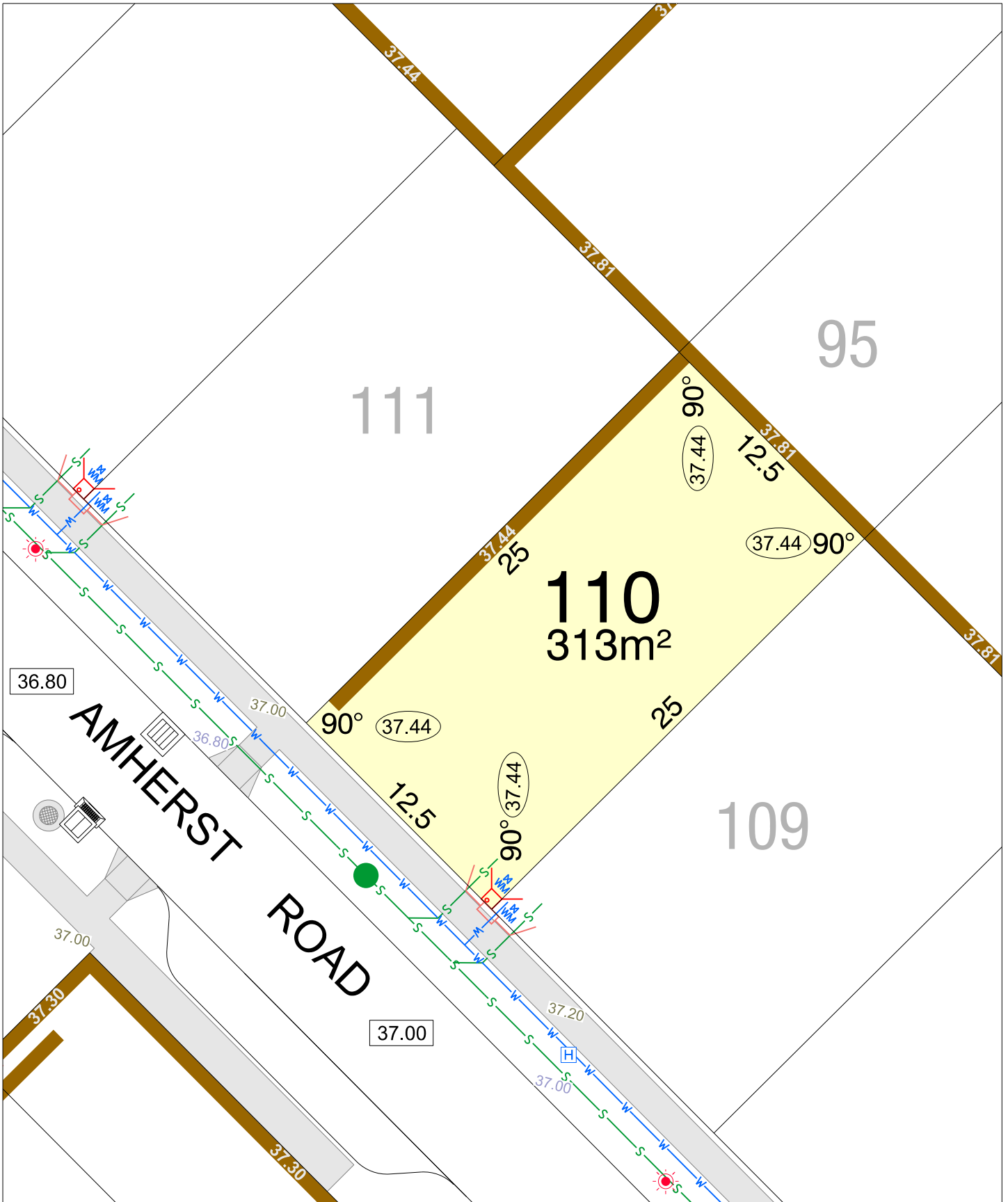
SCALE 1:250

**MNG.** Ref: 98917lip-046b Date: 11/03/2024  
**Depicted information subject to approvals and survey.**  
 All dimensions and areas are subject to survey. The particulars on this brochure are supplied for Information only and shall not be taken as a representation in any respect on the part of the Vendor or its agent. Authorities should be consulted when services are contained within lot boundaries as building restrictions may apply. All retaining walls and associated easements are shown exaggerated for clarity.

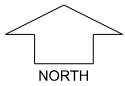
## LEGEND

	WATER		POWER DOME - MINI PILLAR	26.80	TOP OF KERB HIEGHT
	WATER METER		POWER DOME - UNIVERSAL PILLAR	26.16	SPOT LEVEL
	BELOW GROUND WATER METER		STREETLIGHTS		PAD LEVEL
	WATER HYDRANT		PADMOUNT SITE		ROAD LEVEL
	WATER VALVE		RETAINING WALL & HEIGHT		NBN CONNECTION
	DRAINAGE		SEWER / MANHOLE		BUSHFIRE ATTACK LEVEL
	STORMWATER CONNECTION PIT				





# CLARAVALE STAGE 3



SCALE 1:250

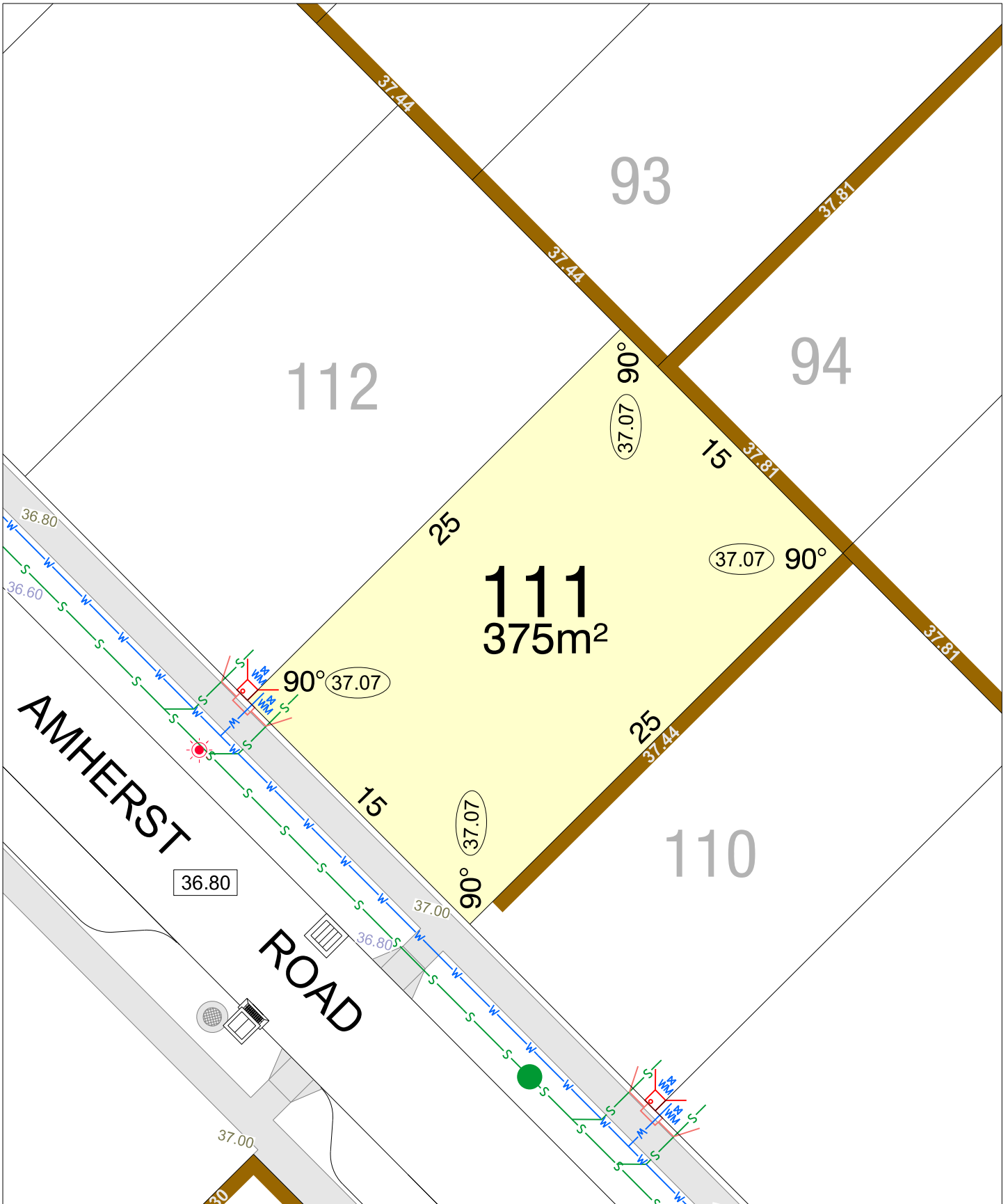
MNG. Ref: 98917lip-046b Date: 11/03/2024

**Depicted information subject to approvals and survey.**  
 All dimensions and areas are subject to survey. The particulars on this brochure are supplied for Information only and shall not be taken as a representation in any respect on the part of the Vendor or its agent. Authorities should be consulted when services are contained within lot boundaries as building restrictions may apply. All retaining walls and associated easements are shown exaggerated for clarity.

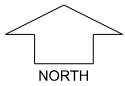
## LEGEND

	WATER		POWER DOME - MINI PILLAR		TOP OF KERB HIEGHT
	WATER METER		POWER DOME - UNIVERSAL PILLAR		SPOT LEVEL
	BELOW GROUND WATER METER		STREETLIGHTS		PAD LEVEL
	WATER HYDRANT		PADMOUNT SITE		ROAD LEVEL
	WATER VALVE		RETAINING WALL & HEIGHT		NBN CONNECTION
	DRAINAGE		SEWER / MANHOLE		BAL 12.5
	STORMWATER CONNECTION PIT				BUSHFIRE ATTACK LEVEL





# CLARAVALE STAGE 3

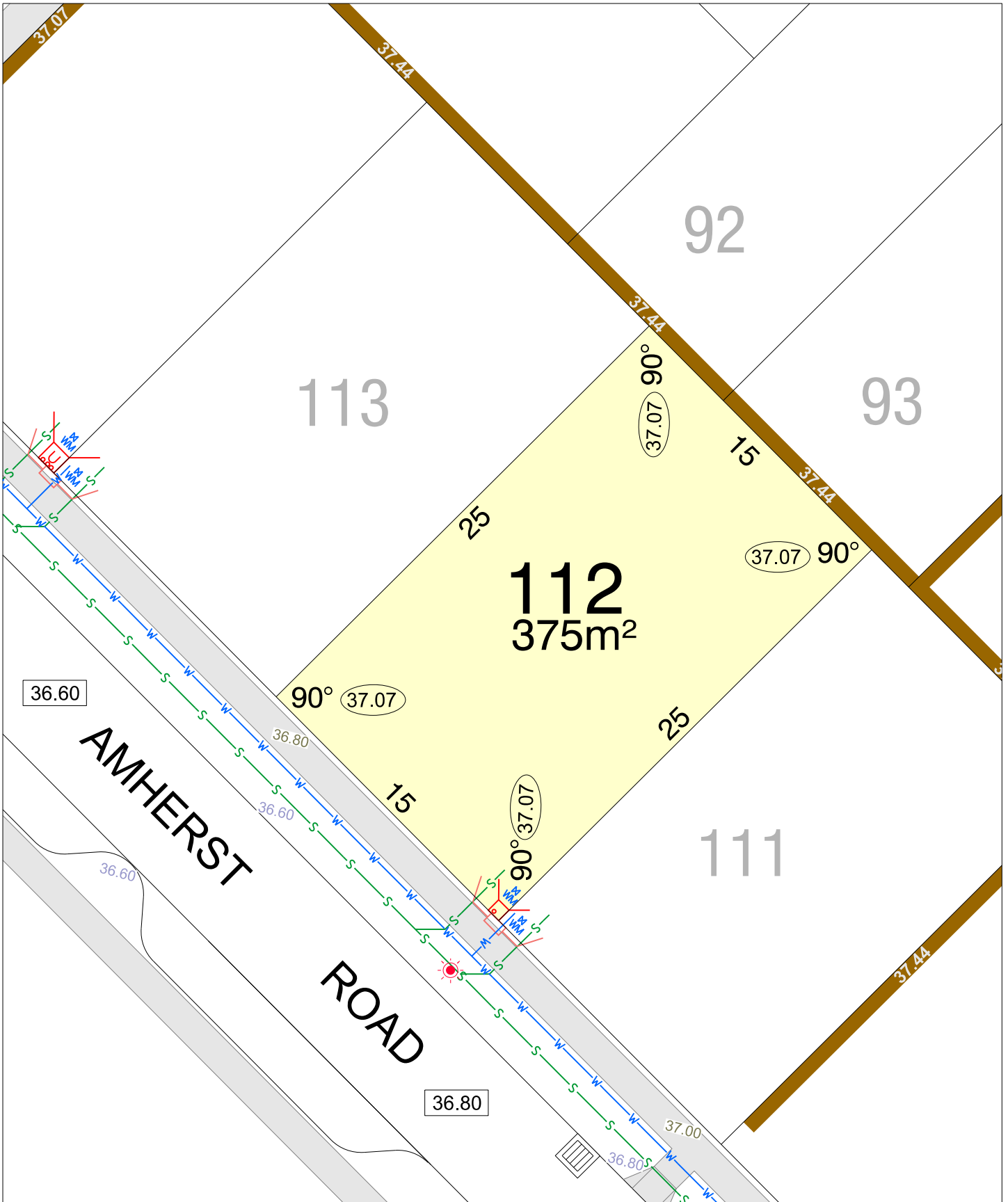


SCALE 1:250

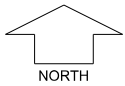
**MNG.** Ref: 98917lip-046b Date: 11/03/2024  
**Depicted information subject to approvals and survey.**  
 All dimensions and areas are subject to survey. The particulars on this brochure are supplied for Information only and shall not be taken as a representation in any respect on the part of the Vendor or its agent. Authorities should be consulted when services are contained within lot boundaries as building restrictions may apply. All retaining walls and associated easements are shown exaggerated for clarity.

## LEGEND

	WATER		POWER DOME - MINI PILLAR		TOP OF KERB HIEGHT
	WATER METER		POWER DOME - UNIVERSAL PILLAR		SPOT LEVEL
	BELOW GROUND WATER METER		STREETLIGHTS		PAD LEVEL
	WATER HYDRANT		PADMOUNT SITE		ROAD LEVEL
	WATER VALVE		RETAINING WALL & HEIGHT		NBN CONNECTION
	DRAINAGE		SEWER / MANHOLE		BAL 12.5
	STORMWATER CONNECTION PIT				BAL 19
					BAL 29



# CLARAVALE STAGE 3

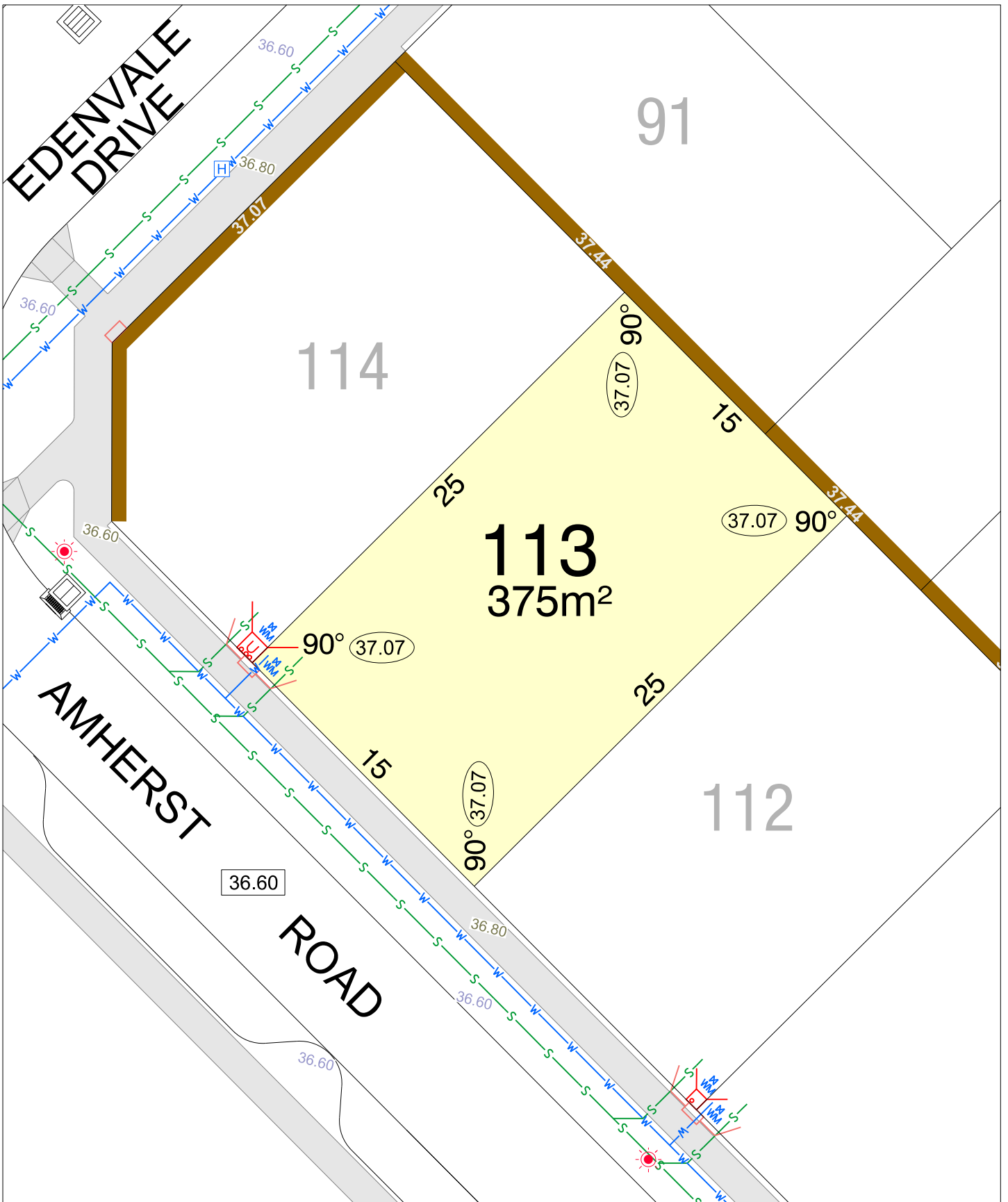


SCALE 1:250

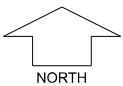
**MNG**, Ref: 98917lip-046b Date: 11/03/2024  
**Depicted information subject to approvals and survey.**  
 All dimensions and areas are subject to survey. The particulars on this brochure are supplied for Information only and shall not be taken as a representation in any respect on the part of the Vendor or its agent. Authorities should be consulted when services are contained within lot boundaries as building restrictions may apply. All retaining walls and associated easements are shown exaggerated for clarity.

## LEGEND

	WATER		POWER DOME - MINI PILLAR		TOP OF KERB HIEGHT
	WATER METER		POWER DOME - UNIVERSAL PILLAR		SPOT LEVEL
	BELOW GROUND WATER METER		STREETLIGHTS		PAD LEVEL
	WATER HYDRANT		PADMOUNT SITE		ROAD LEVEL
	WATER VALVE		RETAINING WALL & HEIGHT		NBN CONNECTION
	DRAINAGE		SEWER / MANHOLE		BUSHFIRE ATTACK LEVEL BAL 12.5
	STORMWATER CONNECTION PIT				BUSHFIRE ATTACK LEVEL BAL 19
					BUSHFIRE ATTACK LEVEL BAL 29



# CLARAVALE STAGE 3

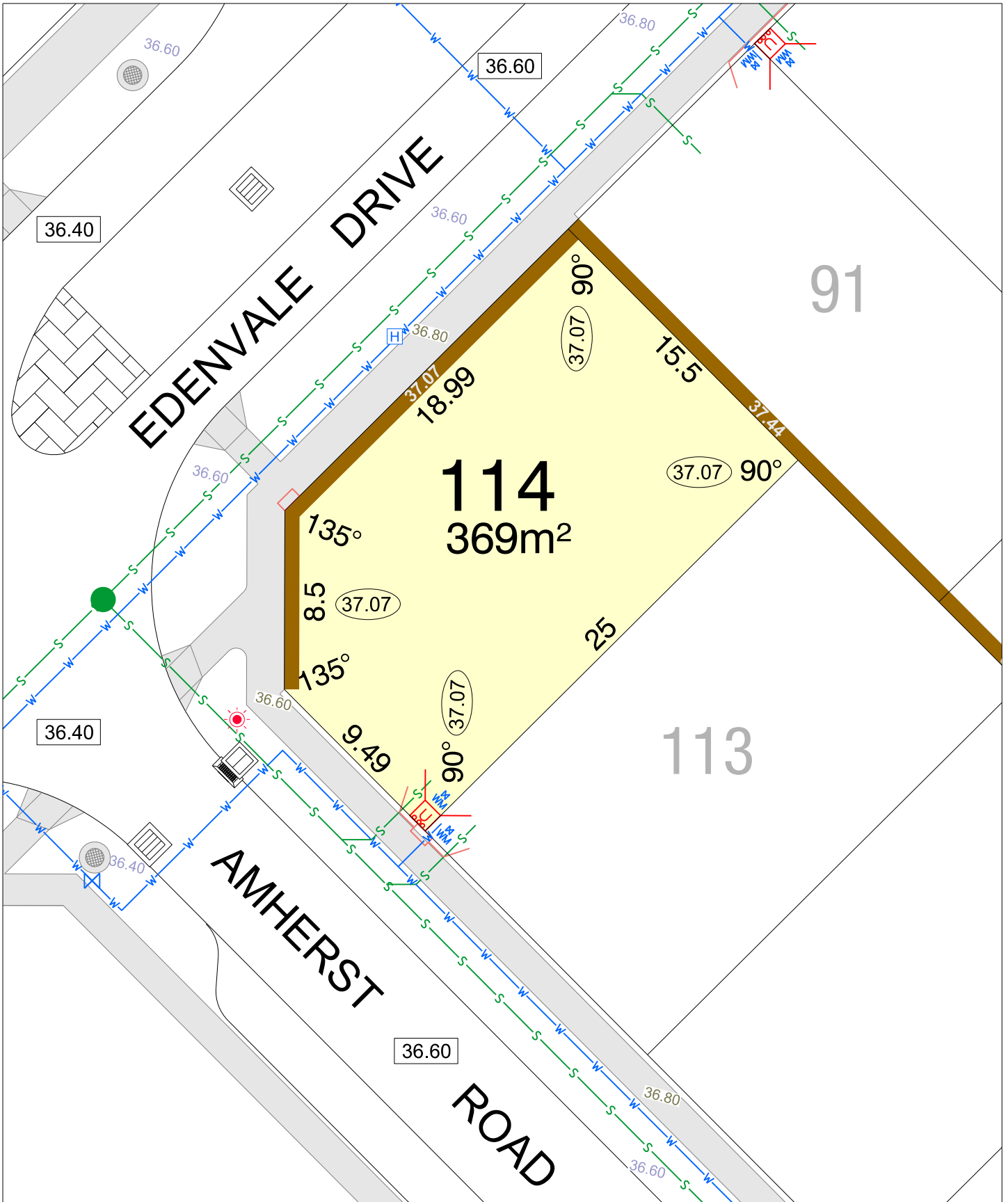


SCALE 1:250

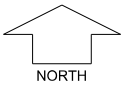
**MNG.** Ref: 98917lip-046b Date: 11/03/2024  
**Depicted information subject to approvals and survey.**  
 All dimensions and areas are subject to survey. The particulars on this brochure are supplied for Information only and shall not be taken as a representation in any respect on the part of the Vendor or its agent. Authorities should be consulted when services are contained within lot boundaries as building restrictions may apply. All retaining walls and associated easements are shown exaggerated for clarity.

## LEGEND

	WATER		POWER DOME - MINI PILLAR	26.80	TOP OF KERB HIEGHT
	WATER METER		POWER DOME - UNIVERSAL PILLAR	26.16	SPOT LEVEL
	BELOW GROUND WATER METER		STREETLIGHTS		PAD LEVEL
	WATER HYDRANT		PADMOUNT SITE		ROAD LEVEL
	WATER VALVE		RETAINING WALL & HEIGHT		NBN CONNECTION
	DRAINAGE		SEWER / MANHOLE		BAL 12.5
	STORMWATER CONNECTION PIT				BAL 19
					BAL 29
					BUSHFIRE ATTACK LEVEL



# CLARAVALE STAGE 3

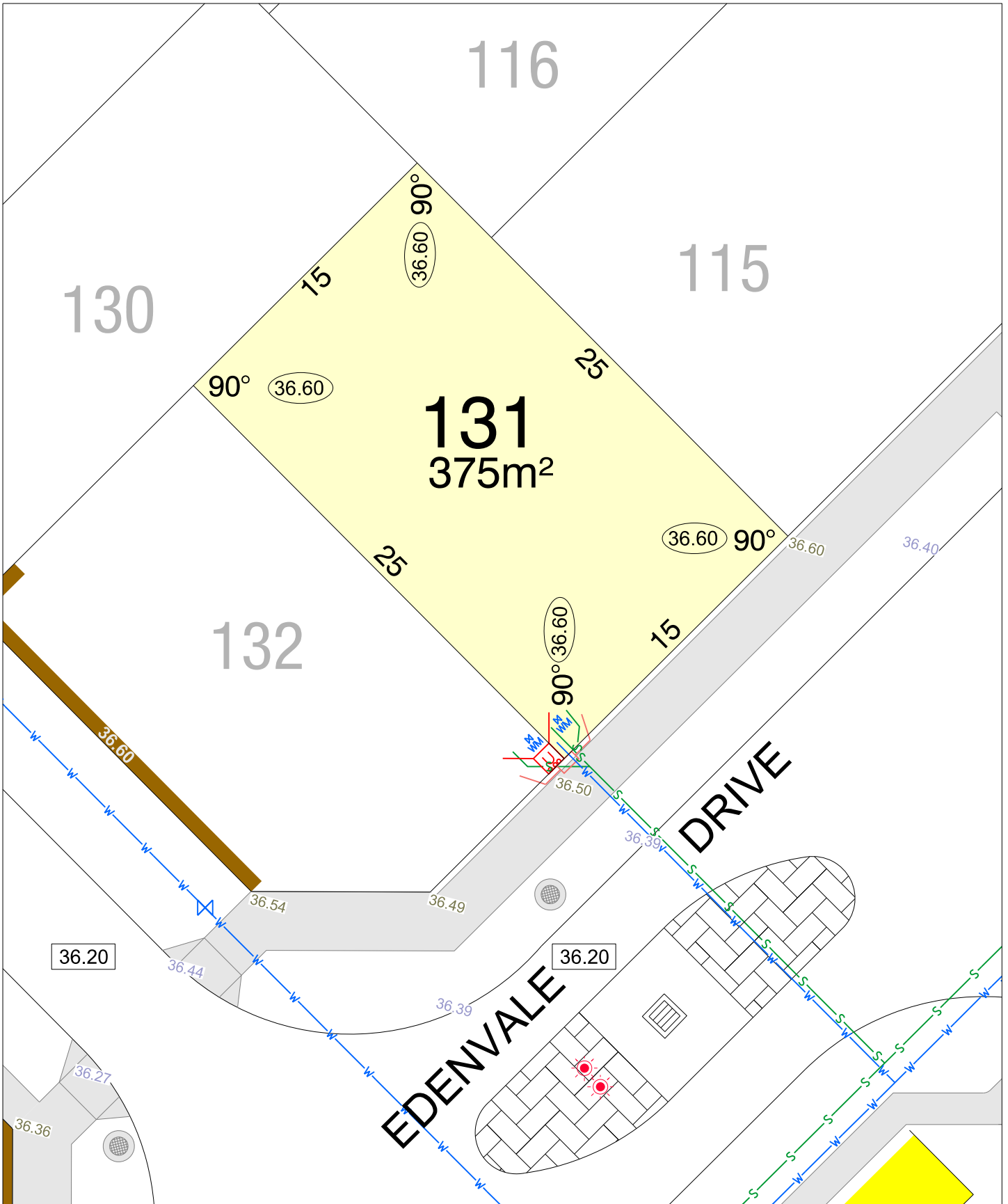


SCALE 1:250

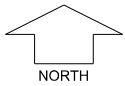
MNG. Ref: 98917lip-046b Date: 11/03/2024  
**Depicted information subject to approvals and survey.**  
 All dimensions and areas are subject to survey. The particulars on this brochure are supplied for Information only and shall not be taken as a representation in any respect on the part of the Vendor or its agent. Authorities should be consulted when services are contained within lot boundaries as building restrictions may apply. All retaining walls and associated easements are shown exaggerated for clarity.

## LEGEND

	WATER		POWER DOME - MINI PILLAR		TOP OF KERB HIEGHT
	WATER METER		POWER DOME - UNIVERSAL PILLAR		SPOT LEVEL
	BELOW GROUND WATER METER		STREETLIGHTS		PAD LEVEL
	WATER HYDRANT		PADMOUNT SITE		ROAD LEVEL
	WATER VALVE		RETAINING WALL & HEIGHT		NBN CONNECTION
	DRAINAGE		SEWER / MANHOLE		BUSHFIRE ATTACK LEVEL
	STORMWATER CONNECTION PIT				BAL 12.5
					BAL 19
					BAL 29



# CLARAVALE STAGE 3

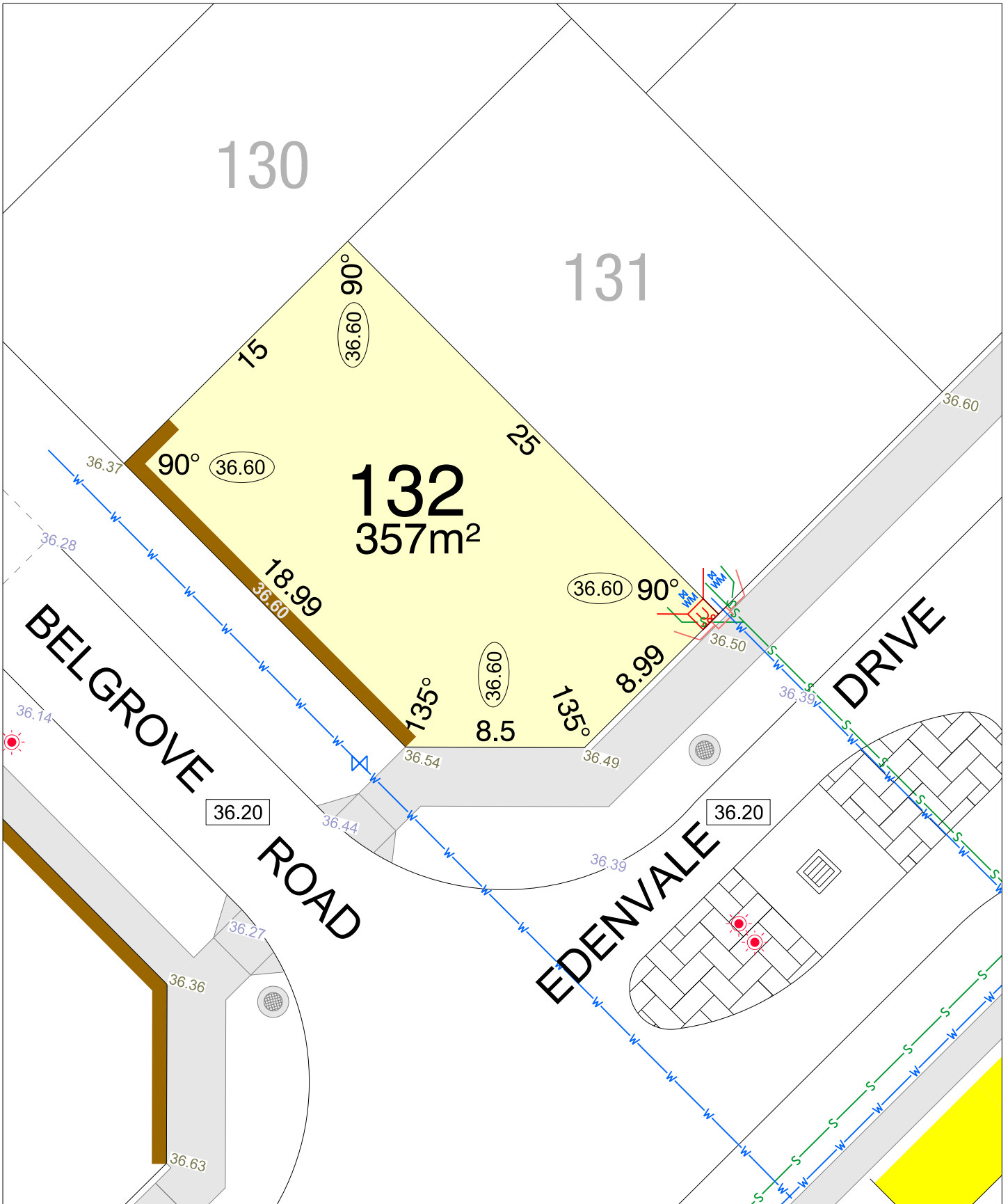


SCALE 1:250

**MNG.** Ref: 98917lip-046b Date: 11/03/2024  
**Depicted information subject to approvals and survey.**  
 All dimensions and areas are subject to survey. The particulars on this brochure are supplied for Information only and shall not be taken as a representation in any respect on the part of the Vendor or its agent. Authorities should be consulted when services are contained within lot boundaries as building restrictions may apply. All retaining walls and associated easements are shown exaggerated for clarity.

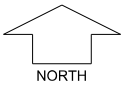
## LEGEND

	WATER		POWER DOME - MINI PILLAR		TOP OF KERB HIEGHT
	WATER METER		POWER DOME - UNIVERSAL PILLAR		SPOT LEVEL
	BELOW GROUND WATER METER		STREETLIGHTS		PAD LEVEL
	WATER HYDRANT		PADMOUNT SITE		ROAD LEVEL
	WATER VALVE		RETAINING WALL & HEIGHT		NBN CONNECTION
	DRAINAGE		SEWER / MANHOLE		BAL 12.5
	STORMWATER CONNECTION PIT				BAL 19
					BAL 29



# CLARAVALE STAGE 3

SCALE 1:250



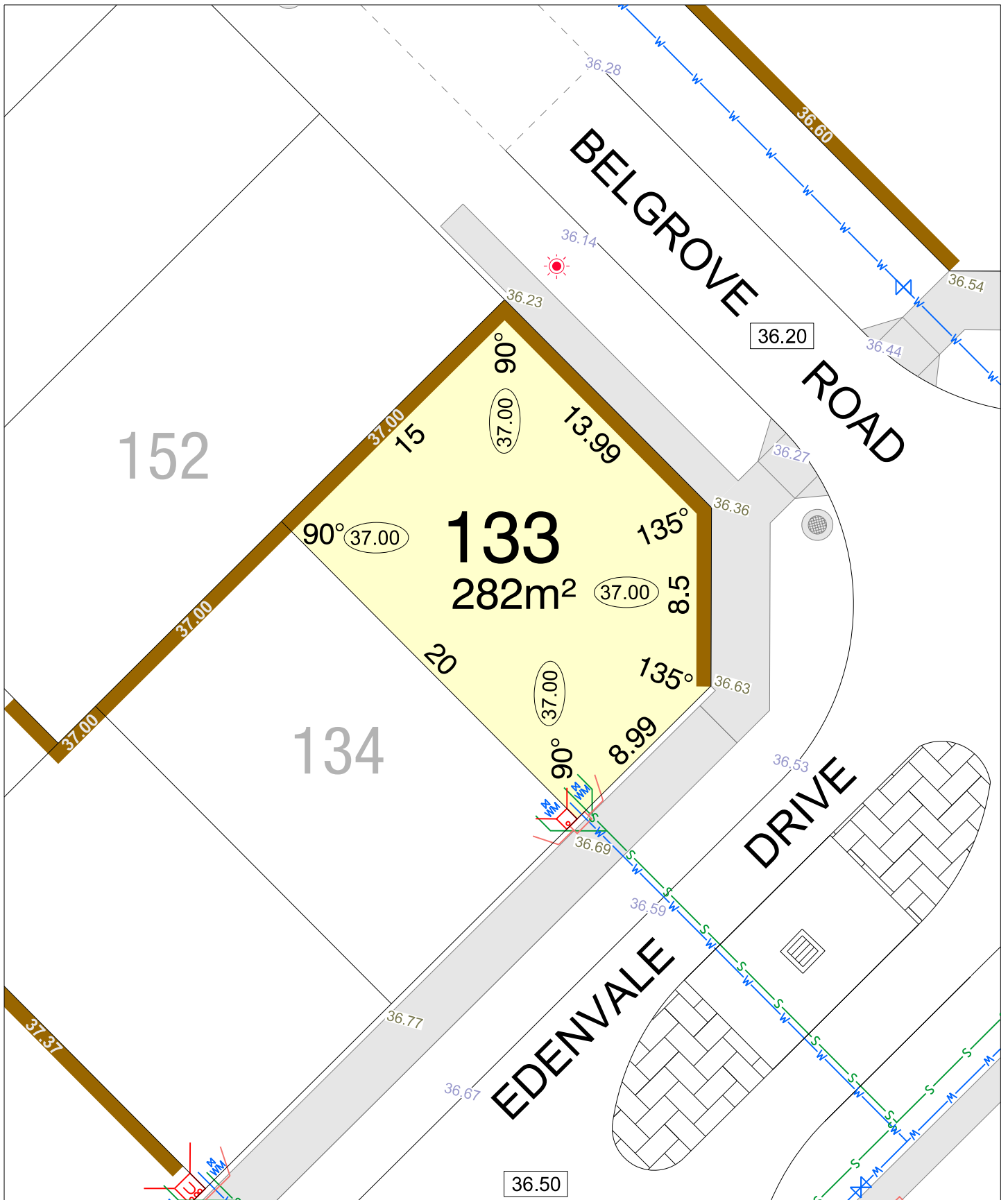
NORTH

MNG. Ref: 98917lip-046b Date: 11/03/2024

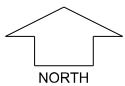
**Depicted information subject to approvals and survey.**  
All dimensions and areas are subject to survey. The particulars on this brochure are supplied for Information only and shall not be taken as a representation in any respect on the part of the Vendor or its agent. Authorities should be consulted when services are contained within lot boundaries as building restrictions may apply. All retaining walls and associated easements are shown exaggerated for clarity.

## LEGEND

	WATER		POWER DOME - MINI PILLAR		TOP OF KERB HIEGHT
	WATER METER		POWER DOME - UNIVERSAL PILLAR		SPOT LEVEL
	BELOW GROUND WATER METER		STREETLIGHTS		PAD LEVEL
	WATER HYDRANT		PADMOUNT SITE		ROAD LEVEL
	WATER VALVE		RETAINING WALL & HEIGHT		NBN CONNECTION
	DRAINAGE		SEWER / MANHOLE		BUSHFIRE ATTACK LEVEL BAL 12.5
	STORMWATER CONNECTION PIT				BUSHFIRE ATTACK LEVEL BAL 19
					BUSHFIRE ATTACK LEVEL BAL 29



# CLARAVALE STAGE 3



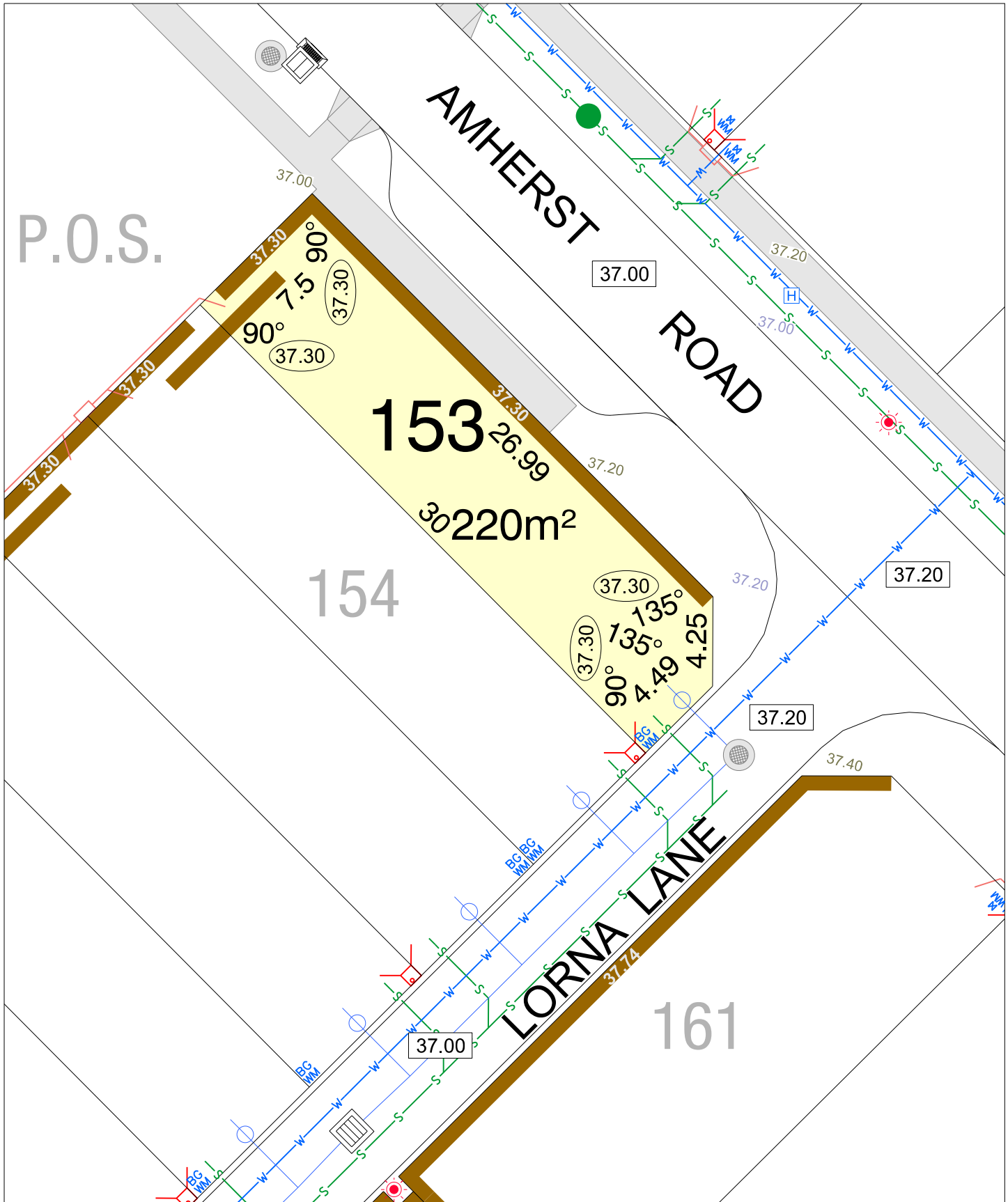
SCALE 1:250

**MNG.** Ref: 98917lip-046b Date: 11/03/2024  
 Depicted information subject to approvals and survey.  
 All dimensions and areas are subject to survey. The particulars on this brochure are supplied for Information only and shall not be taken as a representation in any respect on the part of the Vendor or its agent. Authorities should be consulted when services are contained within lot boundaries as building restrictions may apply. All retaining walls and associated easements are shown exaggerated for clarity.

## LEGEND

- |  |                           |  |                               |       |                       |
|--|---------------------------|--|-------------------------------|-------|-----------------------|
|  | WATER                     |  | POWER DOME - MINI PILLAR      | 26.80 | TOP OF KERB HIEGHT    |
|  | WATER METER               |  | POWER DOME - UNIVERSAL PILLAR | 26.16 | SPOT LEVEL            |
|  | BELOW GROUND WATER METER  |  | STREETLIGHTS                  |       | PAD LEVEL             |
|  | WATER HYDRANT             |  | PADMOUNT SITE                 |       | ROAD LEVEL            |
|  | WATER VALVE               |  | RETAINING WALL & HEIGHT       |       | NBN CONNECTION        |
|  | DRAINAGE                  |  | SEWER / MANHOLE               |       | BUSHFIRE ATTACK LEVEL |
|  | STORMWATER CONNECTION PIT |  |                               |       |                       |
|  |                           |  |                               |       |                       |





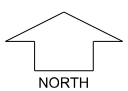
P.O.S.

153  
30220m<sup>2</sup>  
26.99

154

161

# CLARAVALE STAGE 3



SCALE 1:250

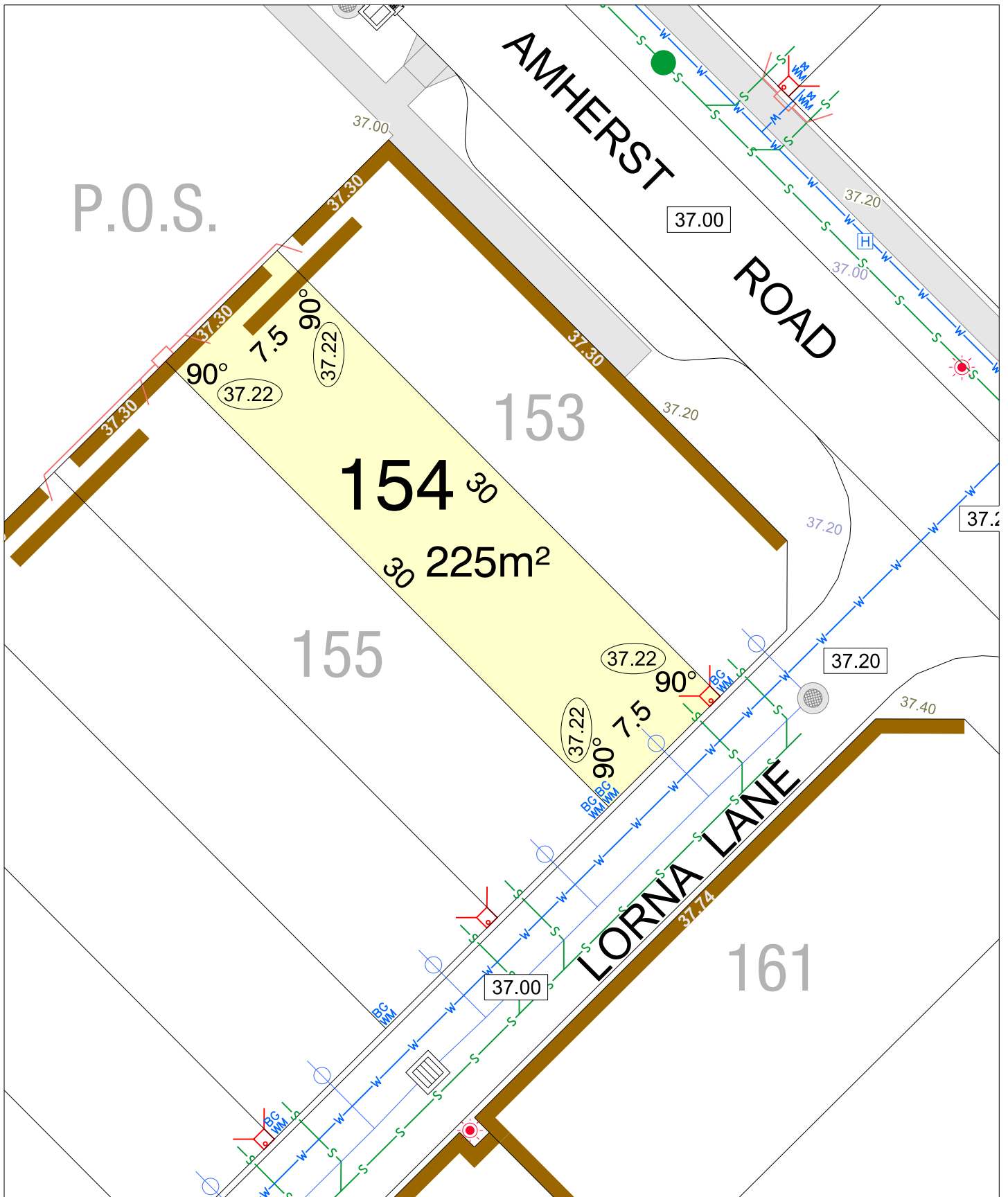
MNG. Ref: 98917lip-046b Date: 11/03/2024

Depicted information subject to approvals and survey. All dimensions and areas are subject to survey. The particulars on this brochure are supplied for Information only and shall not be taken as a representation in any respect on the part of the Vendor or its agent. Authorities should be consulted when services are contained within lot boundaries as building restrictions may apply. All retaining walls and associated easements are shown exaggerated for clarity.

## LEGEND

	WATER		POWER DOME - MINI PILLAR	26.80	TOP OF KERB HIEGHT
	WATER METER		POWER DOME - UNIVERSAL PILLAR	26.16	SPOT LEVEL
	BELOW GROUND WATER METER		STREETLIGHTS		PAD LEVEL
	WATER HYDRANT		PADMOUNT SITE	25.40	ROAD LEVEL
	WATER VALVE		RETAINING WALL & HEIGHT	26.54	
	DRAINAGE		SEWER / MANHOLE		
	STORMWATER CONNECTION PIT		BUSHFIRE ATTACK LEVEL		





P.O.S.

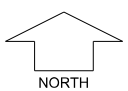
AMHERST ROAD

153  
154<sup>30</sup>  
225m<sup>2</sup>  
155

LORNA LANE

161

# CLARAVALE STAGE 3



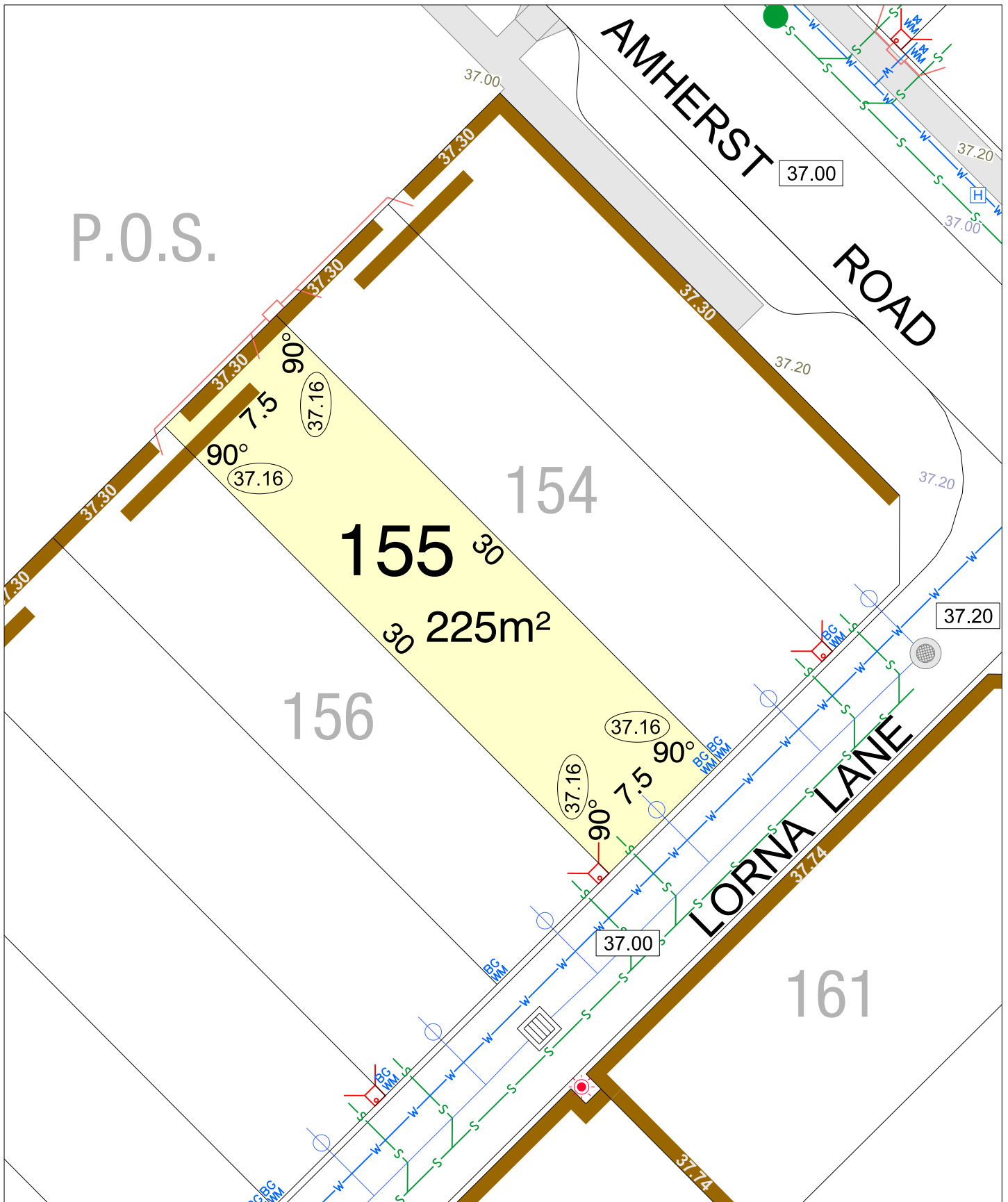
SCALE 1:250

MNG. Ref: 98917lip-046b Date: 11/03/2024

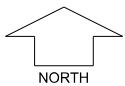
**Depicted information subject to approvals and survey.**  
All dimensions and areas are subject to survey. The particulars on this brochure are supplied for Information only and shall not be taken as a representation in any respect on the part of the Vendor or its agent. Authorities should be consulted when services are contained within lot boundaries as building restrictions may apply. All retaining walls and associated easements are shown exaggerated for clarity.

## LEGEND

	WATER		POWER DOME - MINI PILLAR		TOP OF KERB HIEGHT
	WATER METER		POWER DOME - UNIVERSAL PILLAR		SPOT LEVEL
	BELOW GROUND WATER METER		STREETLIGHTS		PAD LEVEL
	WATER HYDRANT		PADMOUNT SITE		ROAD LEVEL
	WATER VALVE		RETAINING WALL & HEIGHT		NBN CONNECTION
	DRAINAGE		SEWER / MANHOLE		BUSHFIRE ATTACK LEVEL
	STORMWATER CONNECTION PIT				



# CLARAVALE STAGE 3



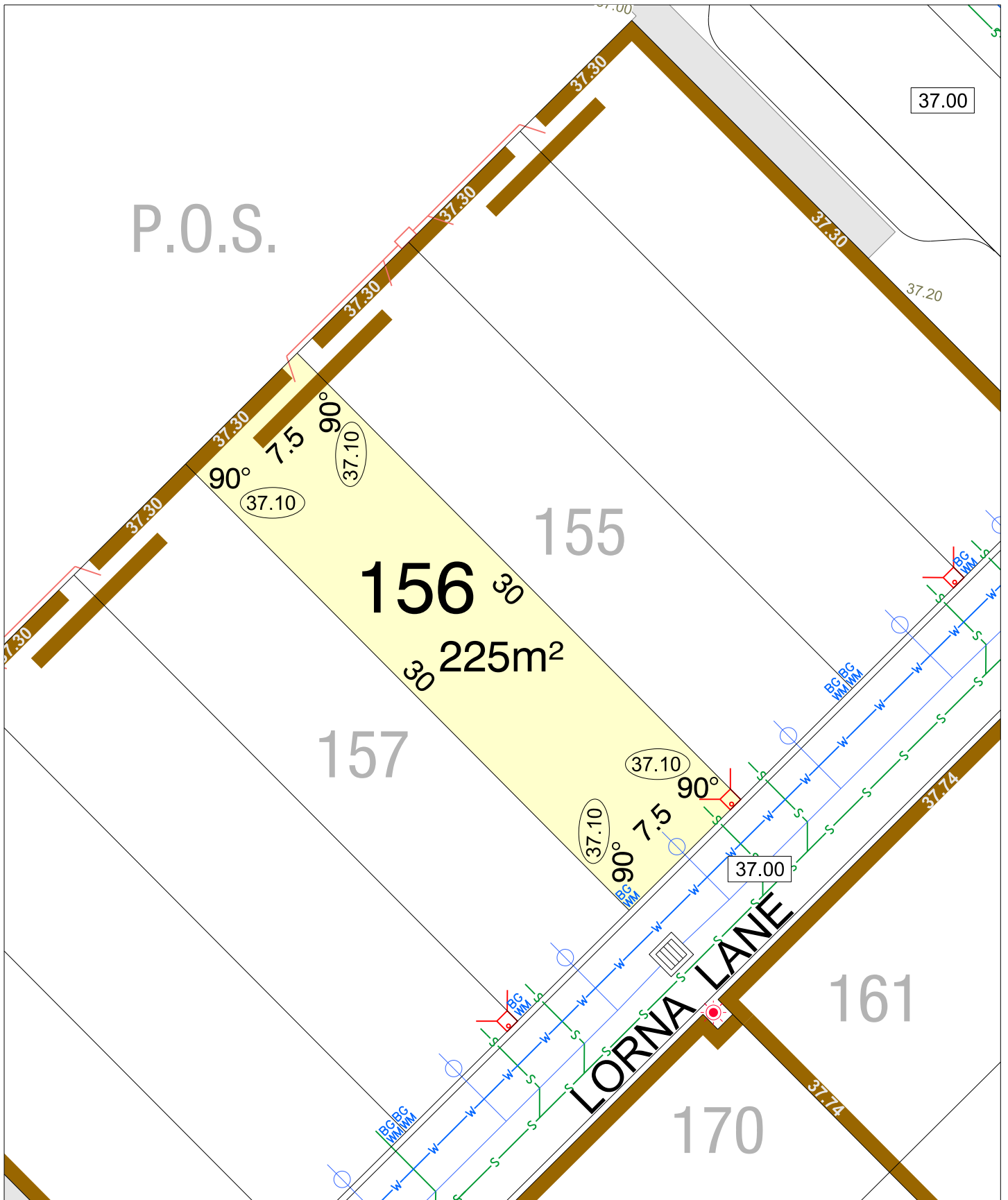
SCALE 1:250

MNG. Ref: 98917lip-046b Date: 11/03/2024

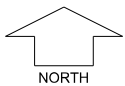
**Depicted information subject to approvals and survey.**  
All dimensions and areas are subject to survey. The particulars on this brochure are supplied for Information only and shall not be taken as a representation in any respect on the part of the Vendor or its agent. Authorities should be consulted when services are contained within lot boundaries as building restrictions may apply. All retaining walls and associated easements are shown exaggerated for clarity.

## LEGEND

	WATER		POWER DOME - MINI PILLAR		TOP OF KERB HIEGHT
	WATER METER		POWER DOME - UNIVERSAL PILLAR		SPOT LEVEL
	BELOW GROUND WATER METER		STREETLIGHTS		PAD LEVEL
	WATER HYDRANT		PADMOUNT SITE		ROAD LEVEL
	WATER VALVE		RETAINING WALL & HEIGHT		NBN CONNECTION
	DRAINAGE		SEWER / MANHOLE		BUSHFIRE ATTACK LEVEL
	STORMWATER CONNECTION PIT				



# CLARAVALE STAGE 3



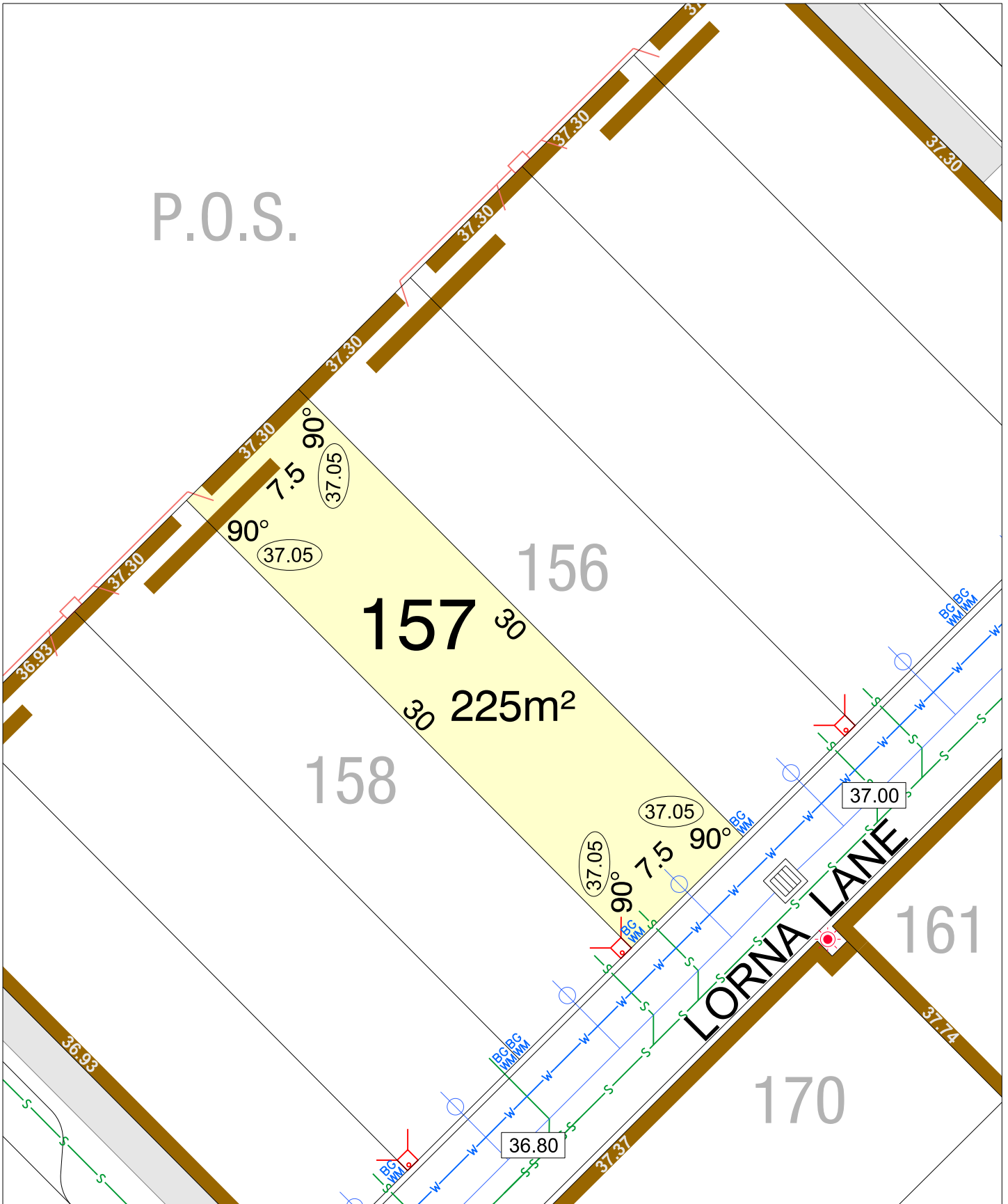
SCALE 1:250

MNG. Ref: 98917lip-046b Date: 11/03/2024

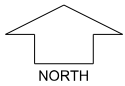
**Depicted information subject to approvals and survey.**  
 All dimensions and areas are subject to survey. The particulars on this brochure are supplied for Information only and shall not be taken as a representation in any respect on the part of the Vendor or its agent. Authorities should be consulted when services are contained within lot boundaries as building restrictions may apply. All retaining walls and associated easements are shown exaggerated for clarity.

## LEGEND

	WATER		POWER DOME - MINI PILLAR		TOP OF KERB HIEGHT
	WATER METER		POWER DOME - UNIVERSAL PILLAR		SPOT LEVEL
	BELOW GROUND WATER METER		STREETLIGHTS		PAD LEVEL
	WATER HYDRANT		PADMOUNT SITE		ROAD LEVEL
	WATER VALVE		RETAINING WALL & HEIGHT		NBN CONNECTION
	DRAINAGE		SEWER / MANHOLE		BAL 12.5
	STORMWATER CONNECTION PIT				BAL 19
					BAL 29
					BUSHFIRE ATTACK LEVEL



# CLARAVALE STAGE 3

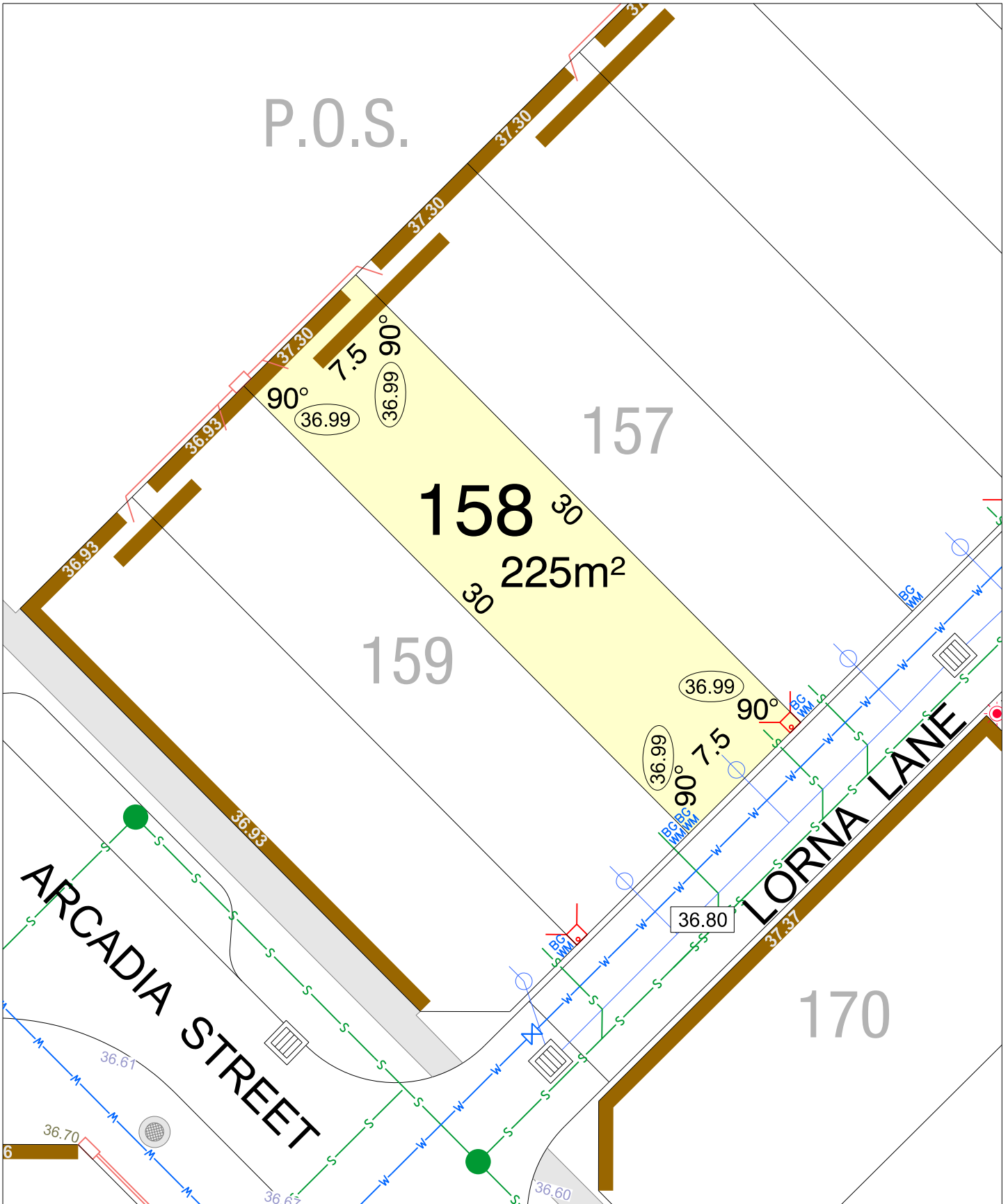


SCALE 1:250

**MNG.** Ref: 98917lip-046b Date: 11/03/2024  
 Depicted information subject to approvals and survey.  
 All dimensions and areas are subject to survey. The particulars on this brochure are supplied for Information only and shall not be taken as a representation in any respect on the part of the Vendor or its agent. Authorities should be consulted when services are contained within lot boundaries as building restrictions may apply. All retaining walls and associated easements are shown exaggerated for clarity.

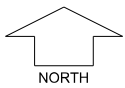
## LEGEND

	WATER		POWER DOME - MINI PILLAR		26.80 TOP OF KERB HIEGHT
	WATER METER		POWER DOME - UNIVERSAL PILLAR		26.16 SPOT LEVEL
	BELOW GROUND WATER METER		STREETLIGHTS		26.54 PAD LEVEL
	WATER HYDRANT		PADMOUNT SITE		25.40 ROAD LEVEL
	WATER VALVE		RETAINING WALL & HEIGHT		NBN CONNECTION
	DRAINAGE		SEWER / MANHOLE		BAL 12.5
	STORMWATER CONNECTION PIT		BUSHFIRE ATTACK LEVEL		BAL 19
			BUSHFIRE ATTACK LEVEL		BAL 29



# CLARAVALE STAGE 3

SCALE 1:250

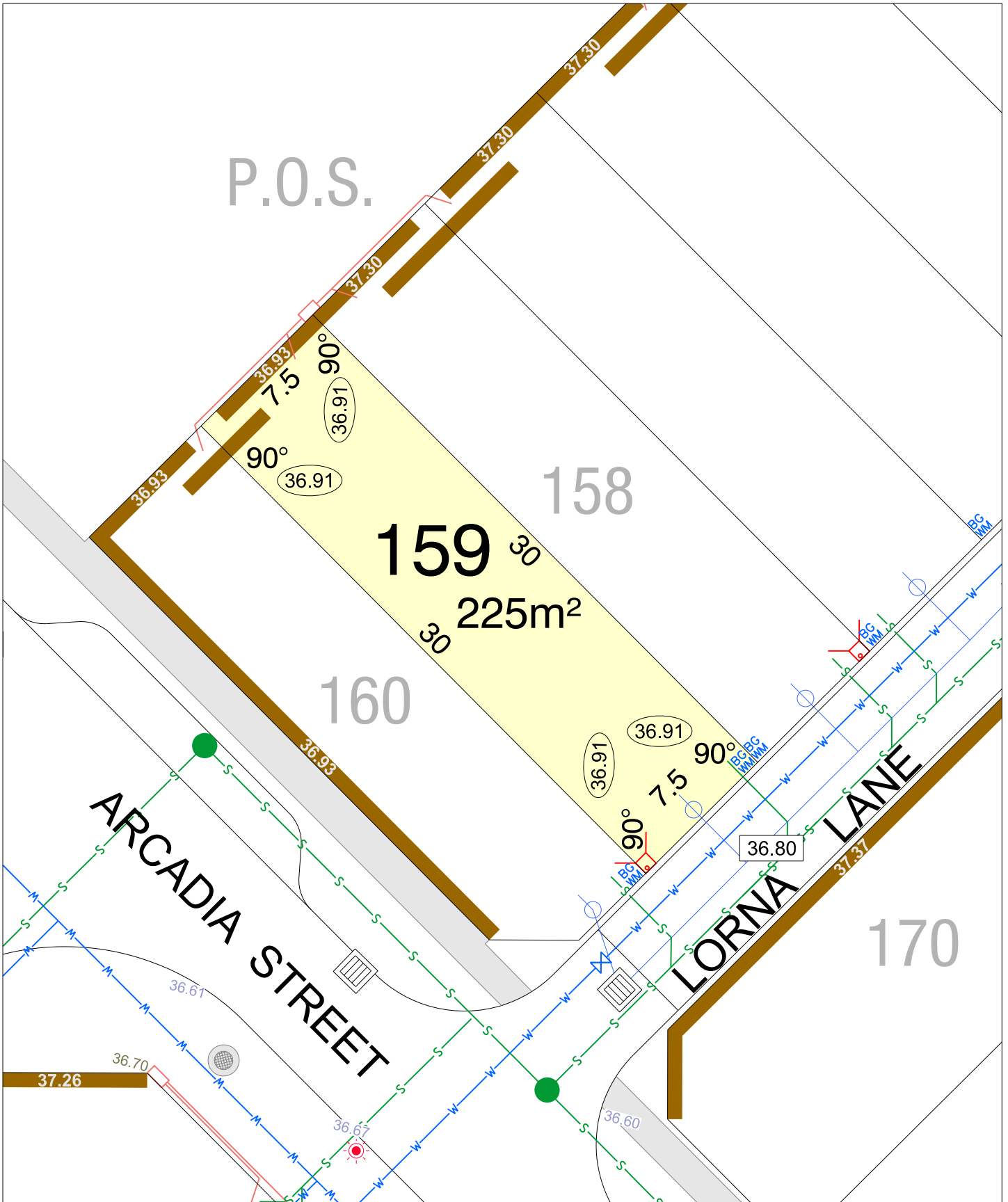


MNG. Ref: 98917lip-046b Date: 11/03/2024

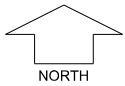
Depicted information subject to approvals and survey. All dimensions and areas are subject to survey. The particulars on this brochure are supplied for Information only and shall not be taken as a representation in any respect on the part of the Vendor or its agent. Authorities should be consulted when services are contained within lot boundaries as building restrictions may apply. All retaining walls and associated easements are shown exaggerated for clarity.

## LEGEND

	WATER		POWER DOME - MINI PILLAR		TOP OF KERB HIEGHT
	WATER METER		POWER DOME - UNIVERSAL PILLAR		SPOT LEVEL
	BELOW GROUND WATER METER		STREETLIGHTS		PAD LEVEL
	WATER HYDRANT		PADMOUNT SITE		ROAD LEVEL
	WATER VALVE		RETAINING WALL & HEIGHT		NBN CONNECTION
	DRAINAGE		SEWER / MANHOLE		BUSHFIRE ATTACK LEVEL
	STORMWATER CONNECTION PIT				BAL 12.5
					BAL 19
					BAL 29



# CLARAVALE STAGE 3

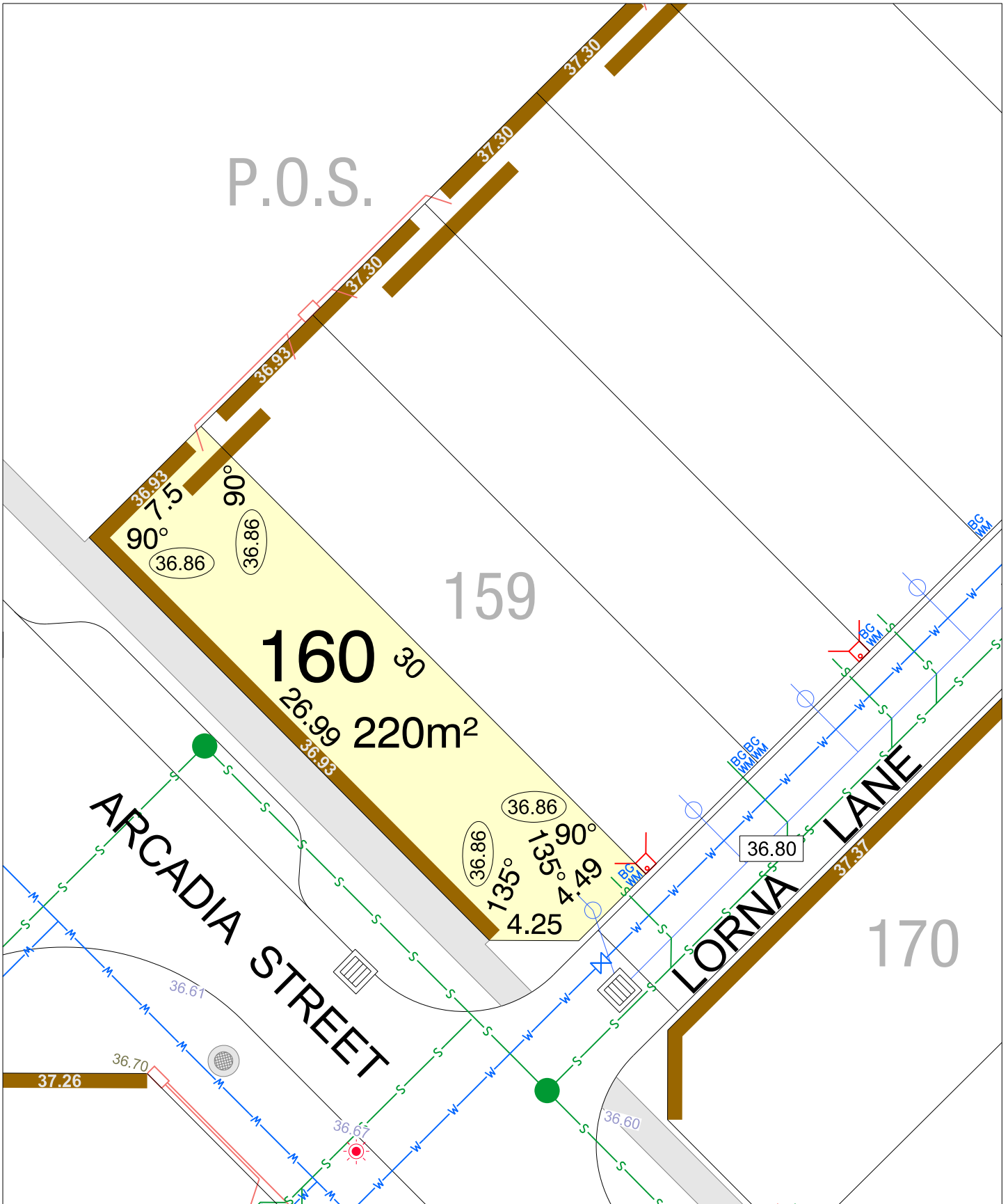


SCALE 1:250

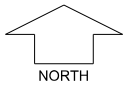
**MNG.** Ref: 98917lip-046b Date: 11/03/2024  
 Depicted information subject to approvals and survey.  
 All dimensions and areas are subject to survey. The particulars on this brochure are supplied for Information only and shall not be taken as a representation in any respect on the part of the Vendor or its agent. Authorities should be consulted when services are contained within lot boundaries as building restrictions may apply. All retaining walls and associated easements are shown exaggerated for clarity.

## LEGEND

	WATER		POWER DOME - MINI PILLAR		TOP OF KERB HIEGHT
	WATER METER		POWER DOME - UNIVERSAL PILLAR		SPOT LEVEL
	BELOW GROUND WATER METER		STREETLIGHTS		PAD LEVEL
	WATER HYDRANT		PADMOUNT SITE		ROAD LEVEL
	WATER VALVE		RETAINING WALL & HEIGHT		NBN CONNECTION
	DRAINAGE		SEWER / MANHOLE		BUSHFIRE ATTACK LEVEL
	STORMWATER CONNECTION PIT				



# CLARAVALE STAGE 3



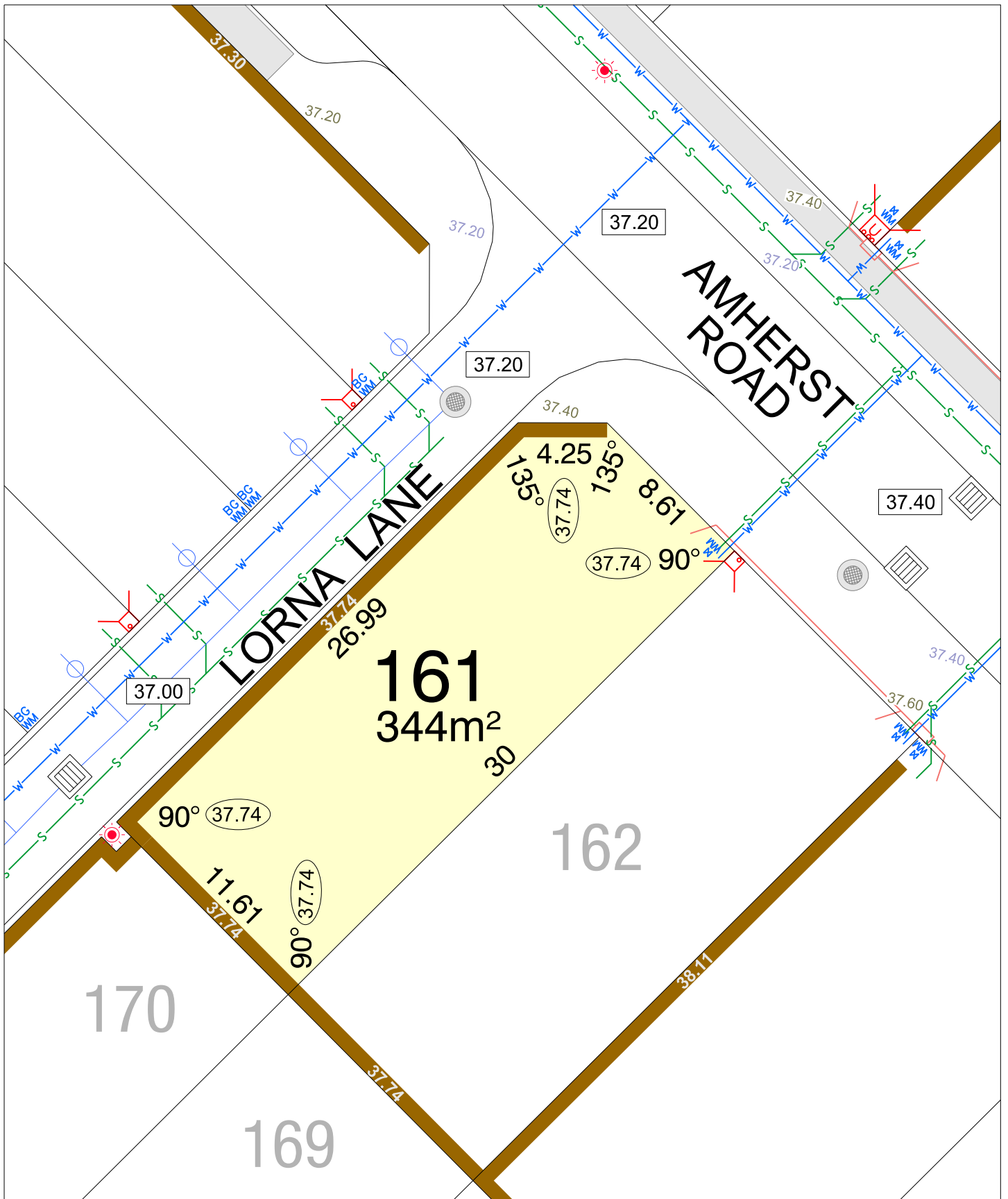
SCALE 1:250

**MNG.** Ref: 98917lip-046b Date: 11/03/2024  
**Depicted information subject to approvals and survey.**  
 All dimensions and areas are subject to survey. The particulars on this brochure are supplied for Information only and shall not be taken as a representation in any respect on the part of the Vendor or its agent. Authorities should be consulted when services are contained within lot boundaries as building restrictions may apply. All retaining walls and associated easements are shown exaggerated for clarity.

## LEGEND

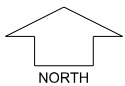
	WATER		POWER DOME - MINI PILLAR		TOP OF KERB HIEGHT
	WATER METER		POWER DOME - UNIVERSAL PILLAR		SPOT LEVEL
	BELOW GROUND WATER METER		STREETLIGHTS		PAD LEVEL
	WATER HYDRANT		PADMOUNT SITE		ROAD LEVEL
	WATER VALVE		RETAINING WALL & HEIGHT		NBN CONNECTION
	DRAINAGE		SEWER / MANHOLE		BUSHFIRE ATTACK LEVEL
	STORMWATER CONNECTION PIT				





# CLARAVALE STAGE 3

SCALE 1:250



NORTH

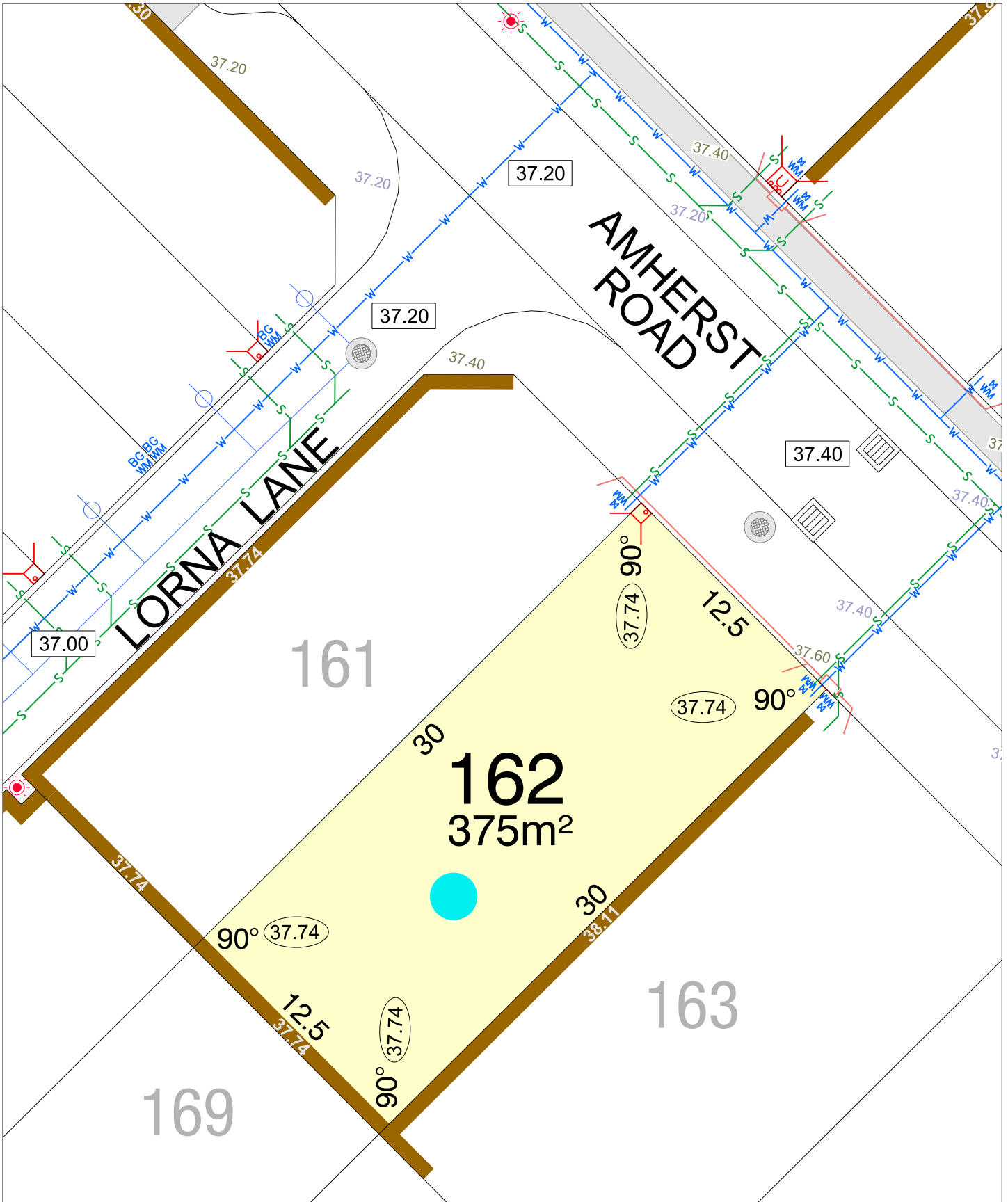
MNG. Ref: 98917lip-046b Date: 11/03/2024

**Depicted information subject to approvals and survey.**  
All dimensions and areas are subject to survey. The particulars on this brochure are supplied for Information only and shall not be taken as a representation in any respect on the part of the Vendor or its agent. Authorities should be consulted when services are contained within lot boundaries as building restrictions may apply. All retaining walls and associated easements are shown exaggerated for clarity.

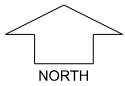
## LEGEND

	WATER		POWER DOME - MINI PILLAR		TOP OF KERB HIEGHT
	WATER METER		POWER DOME - UNIVERSAL PILLAR		SPOT LEVEL
	BELOW GROUND WATER METER		STREETLIGHTS		PAD LEVEL
	WATER HYDRANT		PADMOUNT SITE		ROAD LEVEL
	WATER VALVE		RETAINING WALL & HEIGHT		NBN CONNECTION
	DRAINAGE		SEWER / MANHOLE		BUSHFIRE ATTACK LEVEL
	STORMWATER CONNECTION PIT				





# CLARAVALE STAGE 3

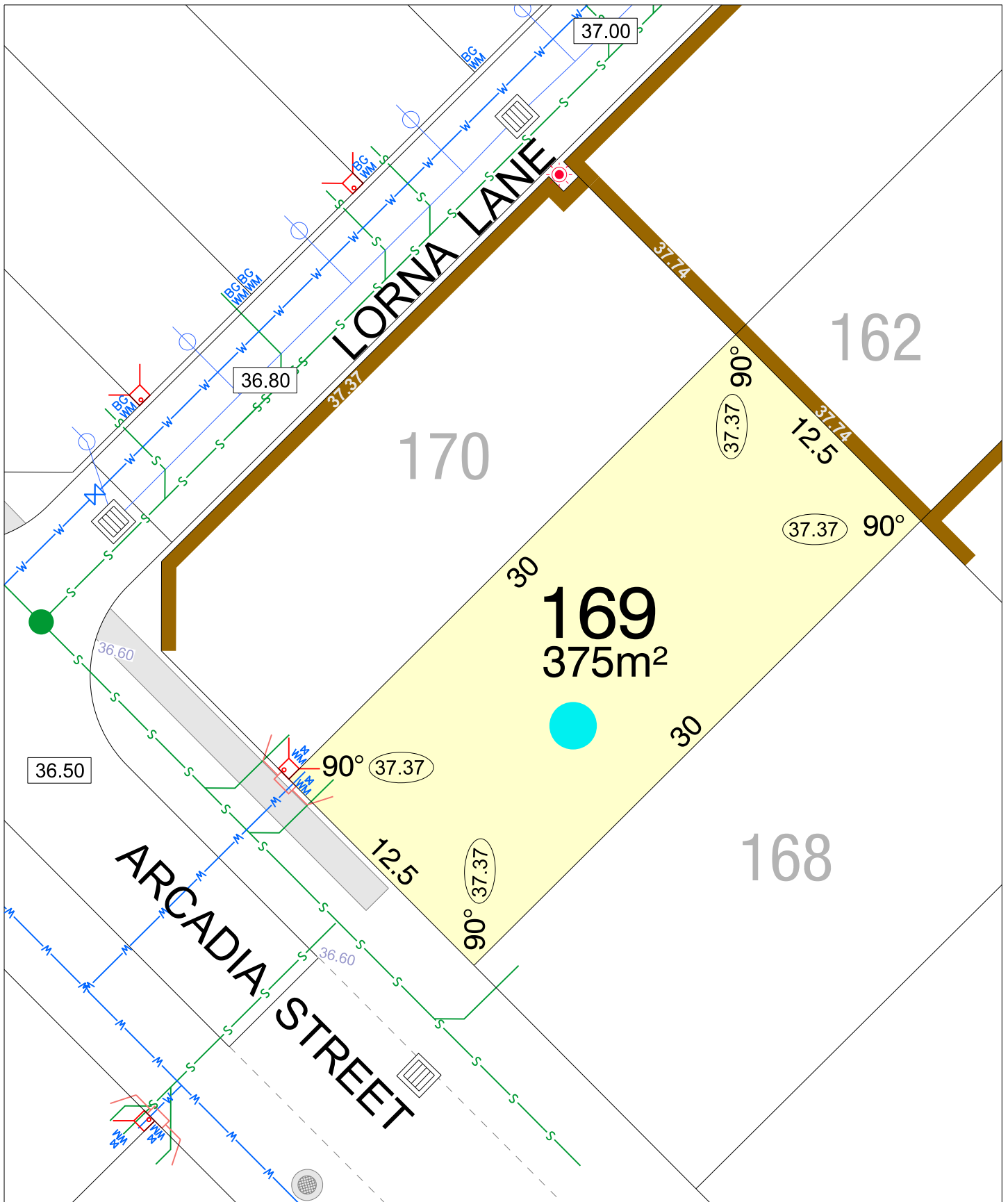


SCALE 1:250

**MNG.** Ref: 98917lip-046b Date: 11/03/2024  
**Depicted information subject to approvals and survey.**  
 All dimensions and areas are subject to survey. The particulars on this brochure are supplied for Information only and shall not be taken as a representation in any respect on the part of the Vendor or its agent. Authorities should be consulted when services are contained within lot boundaries as building restrictions may apply. All retaining walls and associated easements are shown exaggerated for clarity.

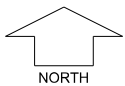
## LEGEND

	WATER		POWER DOME - MINI PILLAR		TOP OF KERB HIEGHT
	WATER METER		POWER DOME - UNIVERSAL PILLAR		SPOT LEVEL
	BELOW GROUND WATER METER		STREETLIGHTS		PAD LEVEL
	WATER HYDRANT		PADMOUNT SITE		ROAD LEVEL
	WATER VALVE		RETAINING WALL & HEIGHT		NBN CONNECTION
	DRAINAGE		SEWER / MANHOLE		BUSHFIRE ATTACK LEVEL BAL 12.5
	STORMWATER CONNECTION PIT				BUSHFIRE ATTACK LEVEL BAL 19
					BUSHFIRE ATTACK LEVEL BAL 29



# CLARA VALE STAGE 3

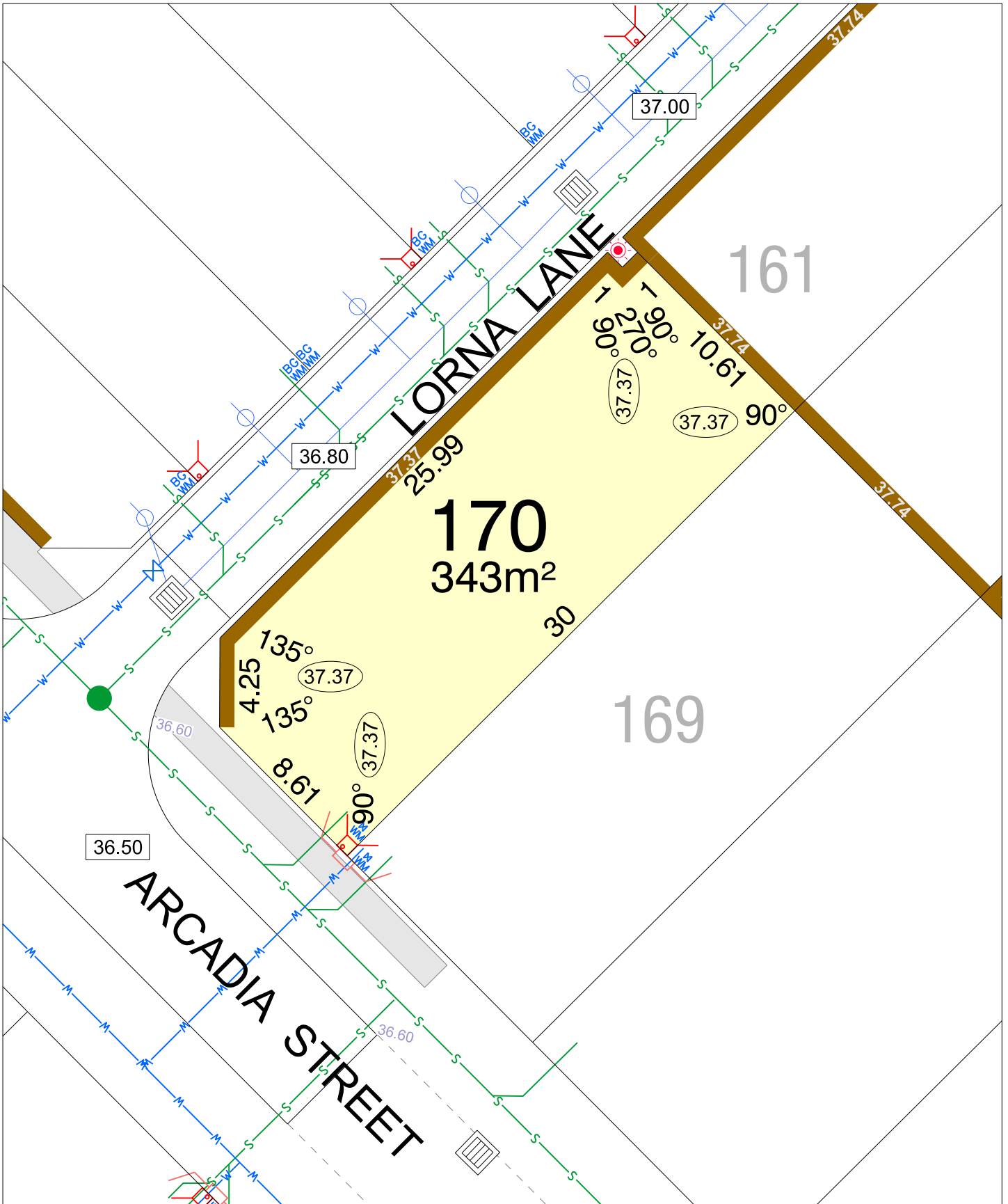
SCALE 1:250



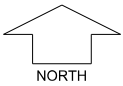
**MNG.** Ref: 98917lip-046b Date: 11/03/2024  
**Depicted information subject to approvals and survey.**  
 All dimensions and areas are subject to survey. The particulars on this brochure are supplied for Information only and shall not be taken as a representation in any respect on the part of the Vendor or its agent. Authorities should be consulted when services are contained within lot boundaries as building restrictions may apply. All retaining walls and associated easements are shown exaggerated for clarity.

## LEGEND

	WATER		POWER DOME - MINI PILLAR		TOP OF KERB HIEGHT
	WATER METER		POWER DOME - UNIVERSAL PILLAR		SPOT LEVEL
	BELOW GROUND WATER METER		STREETLIGHTS		PAD LEVEL
	WATER HYDRANT		PADMOUNT SITE		ROAD LEVEL
	WATER VALVE		RETAINING WALL & HEIGHT		NBN CONNECTION
	DRAINAGE		SEWER / MANHOLE		BUSHFIRE ATTACK LEVEL
	STORMWATER CONNECTION PIT				BAL 19
					BAL 29



# CLARAVALE STAGE 3



SCALE 1:250

**MNG**. Ref: 98917lip-046b Date: 11/03/2024  
**Depicted information subject to approvals and survey.**  
 All dimensions and areas are subject to survey. The particulars on this brochure are supplied for Information only and shall not be taken as a representation in any respect on the part of the Vendor or its agent. Authorities should be consulted when services are contained within lot boundaries as building restrictions may apply. All retaining walls and associated easements are shown exaggerated for clarity.

## LEGEND

	WATER		POWER DOME - MINI PILLAR		TOP OF KERB HIEGHT
	WATER METER		POWER DOME - UNIVERSAL PILLAR		SPOT LEVEL
	BELOW GROUND WATER METER		STREETLIGHTS		PAD LEVEL
	WATER HYDRANT		PADMOUNT SITE		ROAD LEVEL
	WATER VALVE		RETAINING WALL & HEIGHT		NBN CONNECTION
	DRAINAGE		SEWER / MANHOLE		BUSHFIRE ATTACK LEVEL
	STORMWATER CONNECTION PIT				