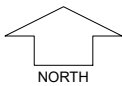


PRELIMINARY

# CLARAVALE STAGE 2

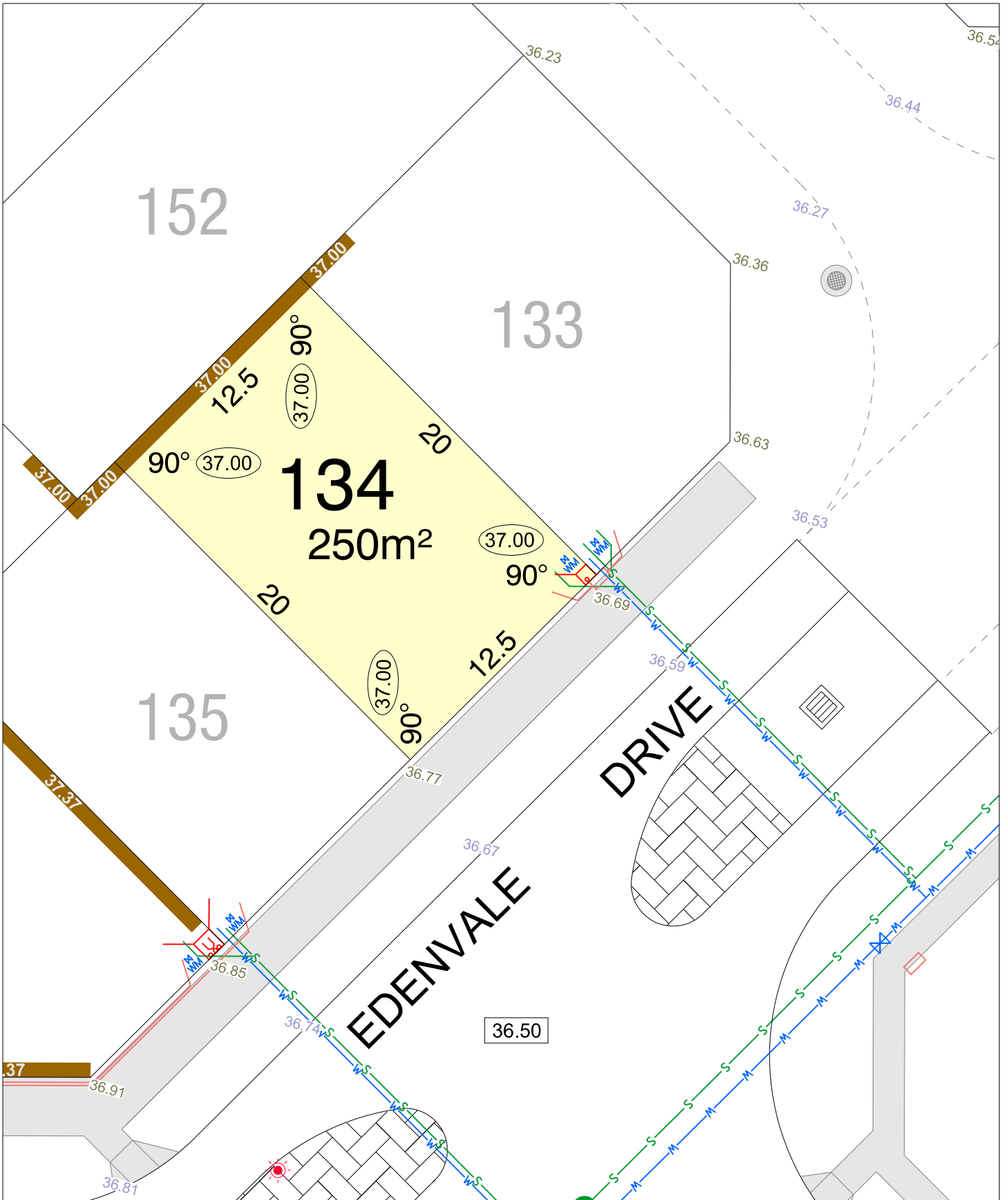
SCALE 1:1500



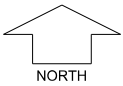
**MNG**, Ref: 98917lip-028b Date: 28/04/2023  
 Depicted information subject to approvals and survey.  
 All dimensions and areas are subject to survey. The particulars on this brochure are supplied for information only and shall not be taken as a representation in any respect on the part of the Vendor or its agent. Authorities should be consulted when services are contained within lot boundaries as building restrictions may apply. All retaining walls and associated easements are shown exaggerated for clarity.

## LEGEND

	WATER		POWER DOME - MINI PILLAR		TOP OF KERB HIEGHT
	WATER METER		POWER DOME - UNIVERSAL PILLAR		SPOT LEVEL
	WATER HYDRANT		STREETLIGHTS		PAD LEVEL
	WATER VALVE		PADMOUNT SITE		ROAD LEVEL
	DRAINAGE		RETAINING WALL & HEIGHT		NBN CONNECTION
	SEWER / MANHOLE				



# CLARAVALE STAGE 2

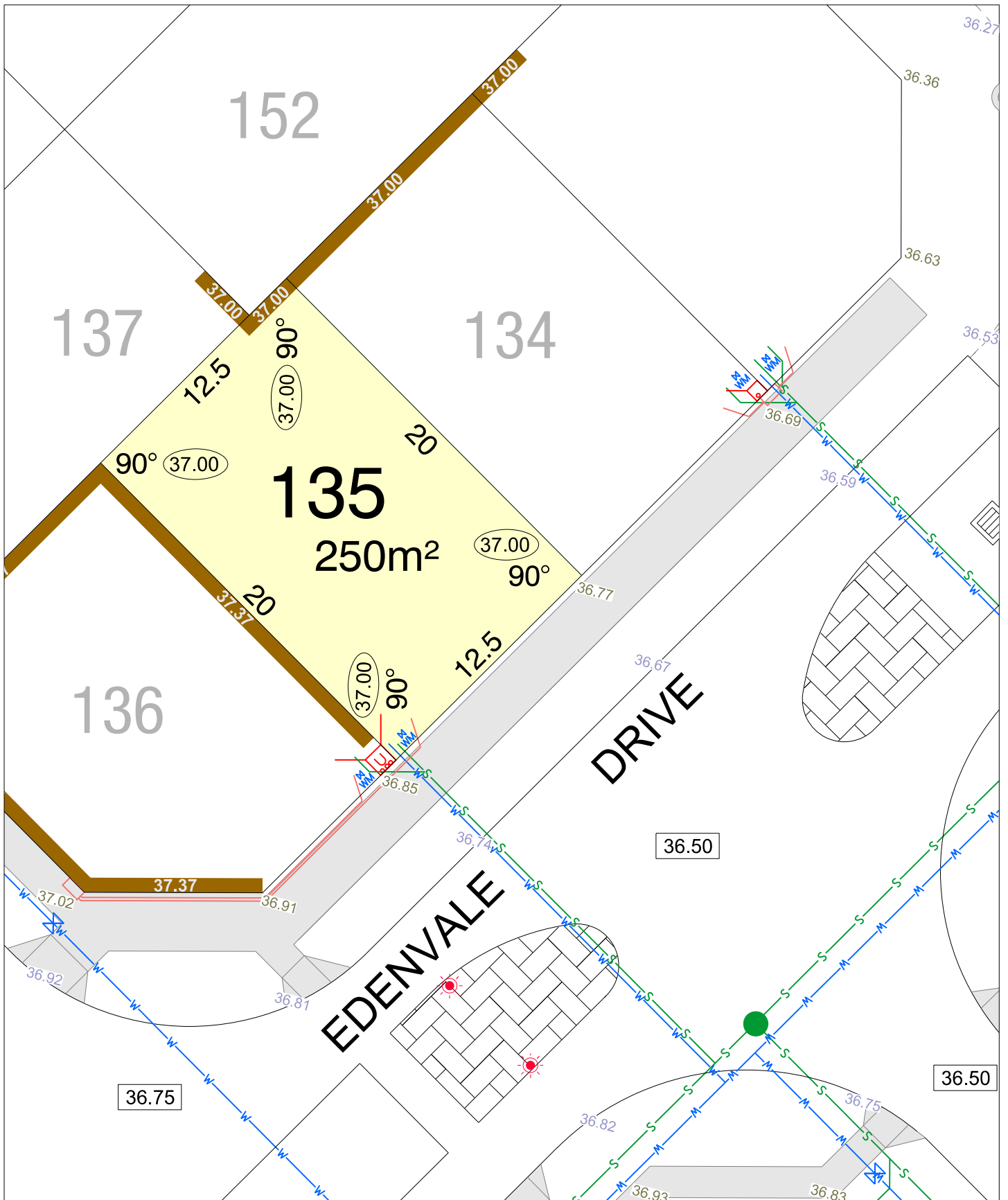


SCALE 1:250

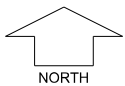
**MNG**. Ref: 98917lip-028b Date: 28/04/2023  
**Depicted information subject to approvals and survey.**  
 All dimensions and areas are subject to survey. The particulars on this brochure are supplied for Information only and shall not be taken as a representation in any respect on the part of the Vendor or its agent. Authorities should be consulted when services are contained within lot boundaries as building restrictions may apply. All retaining walls and associated easements are shown exaggerated for clarity.

## LEGEND

	WATER		POWER DOME - MINI PILLAR		TOP OF KERB HIEGHT
	WATER METER		POWER DOME - UNIVERSAL PILLAR		SPOT LEVEL
	WATER HYDRANT		STREETLIGHTS		PAD LEVEL
	WATER VALVE		PADMOUNT SITE		ROAD LEVEL
	DRAINAGE		RETAINING WALL & HEIGHT		NBN CONNECTION
	SEWER / MANHOLE				



# CLARAVALE STAGE 2

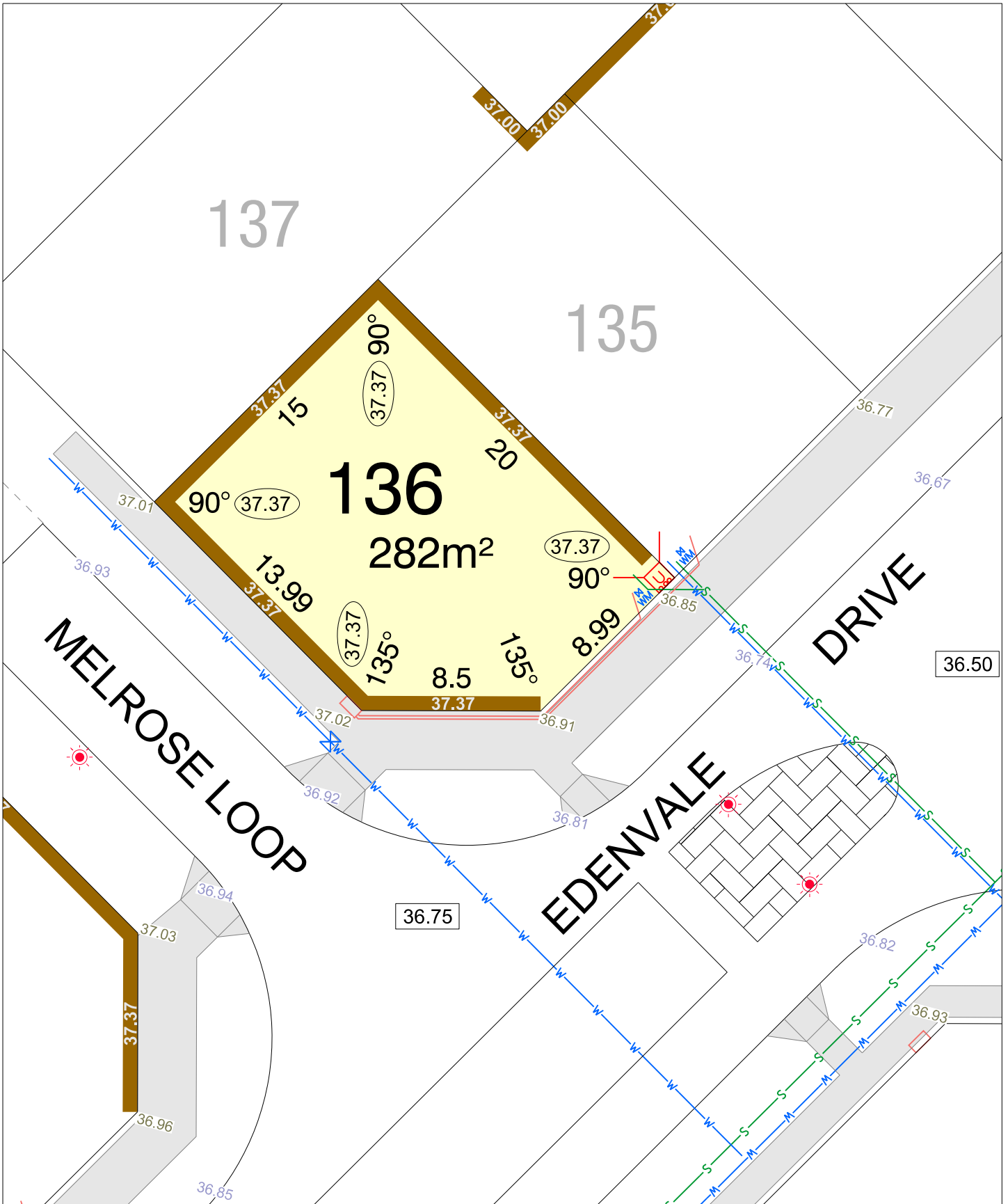


SCALE 1:250

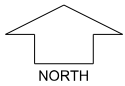
**MNG.** Ref: 98917lip-028b Date: 28/04/2023  
**Depicted information subject to approvals and survey.**  
 All dimensions and areas are subject to survey. The particulars on this brochure are supplied for Information only and shall not be taken as a representation in any respect on the part of the Vendor or its agent. Authorities should be consulted when services are contained within lot boundaries as building restrictions may apply. All retaining walls and associated easements are shown exaggerated for clarity.

## LEGEND

	WATER		POWER DOME - MINI PILLAR	26.80	TOP OF KERB HIEGHT
	WATER METER		POWER DOME - UNIVERSAL PILLAR	26.16	SPOT LEVEL
	WATER HYDRANT		STREETLIGHTS		PAD LEVEL
	WATER VALVE		PADMOUNT SITE	25.40	ROAD LEVEL
	DRAINAGE		RETAINING WALL & HEIGHT		NBN CONNECTION
	SEWER / MANHOLE				



# CLARA VALE STAGE 2

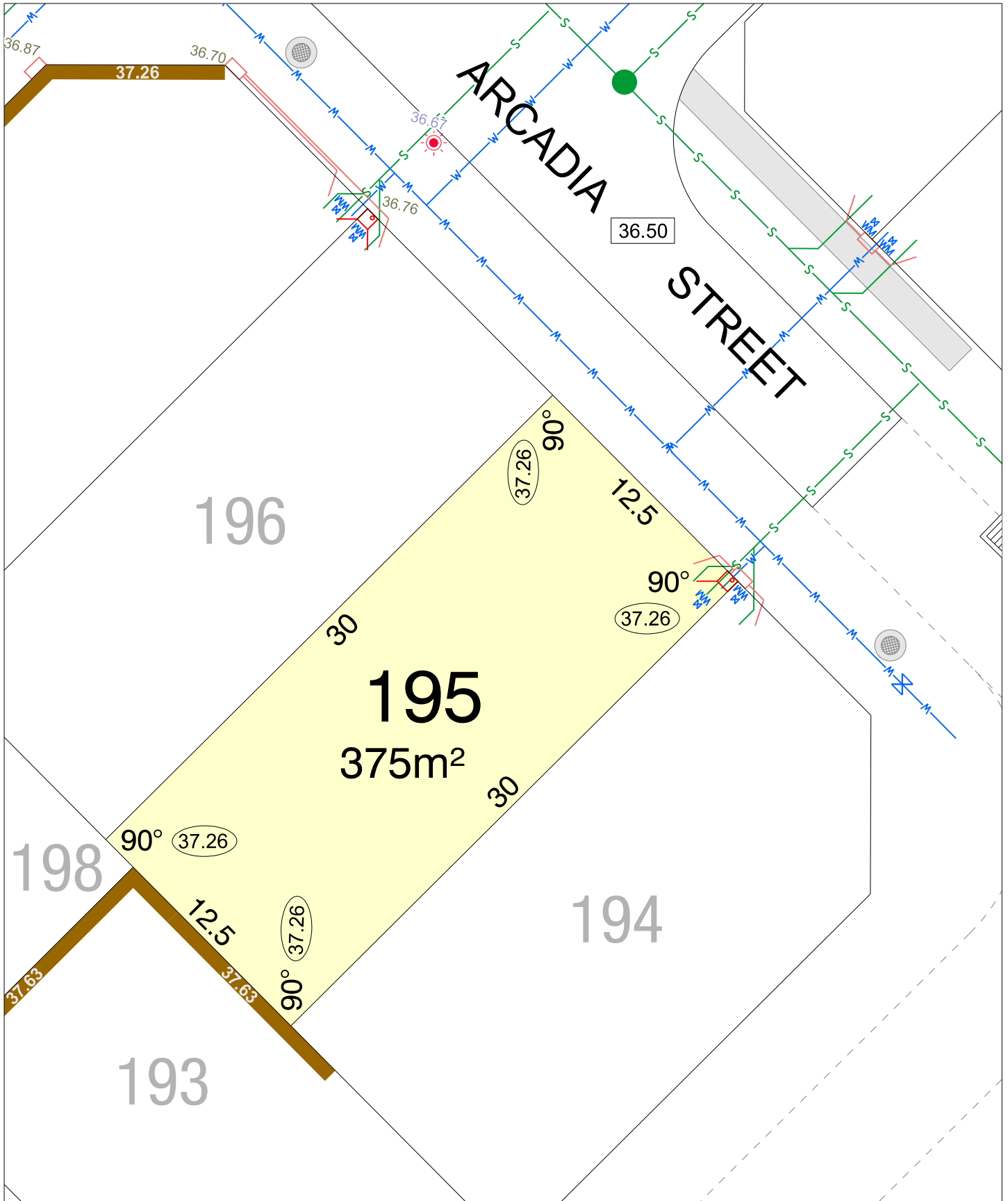


SCALE 1:250

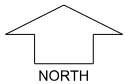
**MNG**. Ref: 98917lip-028b Date: 28/04/2023  
**Depicted information subject to approvals and survey.**  
 All dimensions and areas are subject to survey. The particulars on this brochure are supplied for Information only and shall not be taken as a representation in any respect on the part of the Vendor or its agent. Authorities should be consulted when services are contained within lot boundaries as building restrictions may apply. All retaining walls and associated easements are shown exaggerated for clarity.

## LEGEND

	WATER		POWER DOME - MINI PILLAR	26.80	TOP OF KERB HIEGHT
	WATER METER		POWER DOME - UNIVERSAL PILLAR	26.16	SPOT LEVEL
	WATER HYDRANT		STREETLIGHTS		PAD LEVEL
	WATER VALVE		PADMOUNT SITE		ROAD LEVEL
	DRAINAGE		RETAINING WALL & HEIGHT		NBN CONNECTION
	SEWER / MANHOLE				



# CLARAVALE STAGE 2

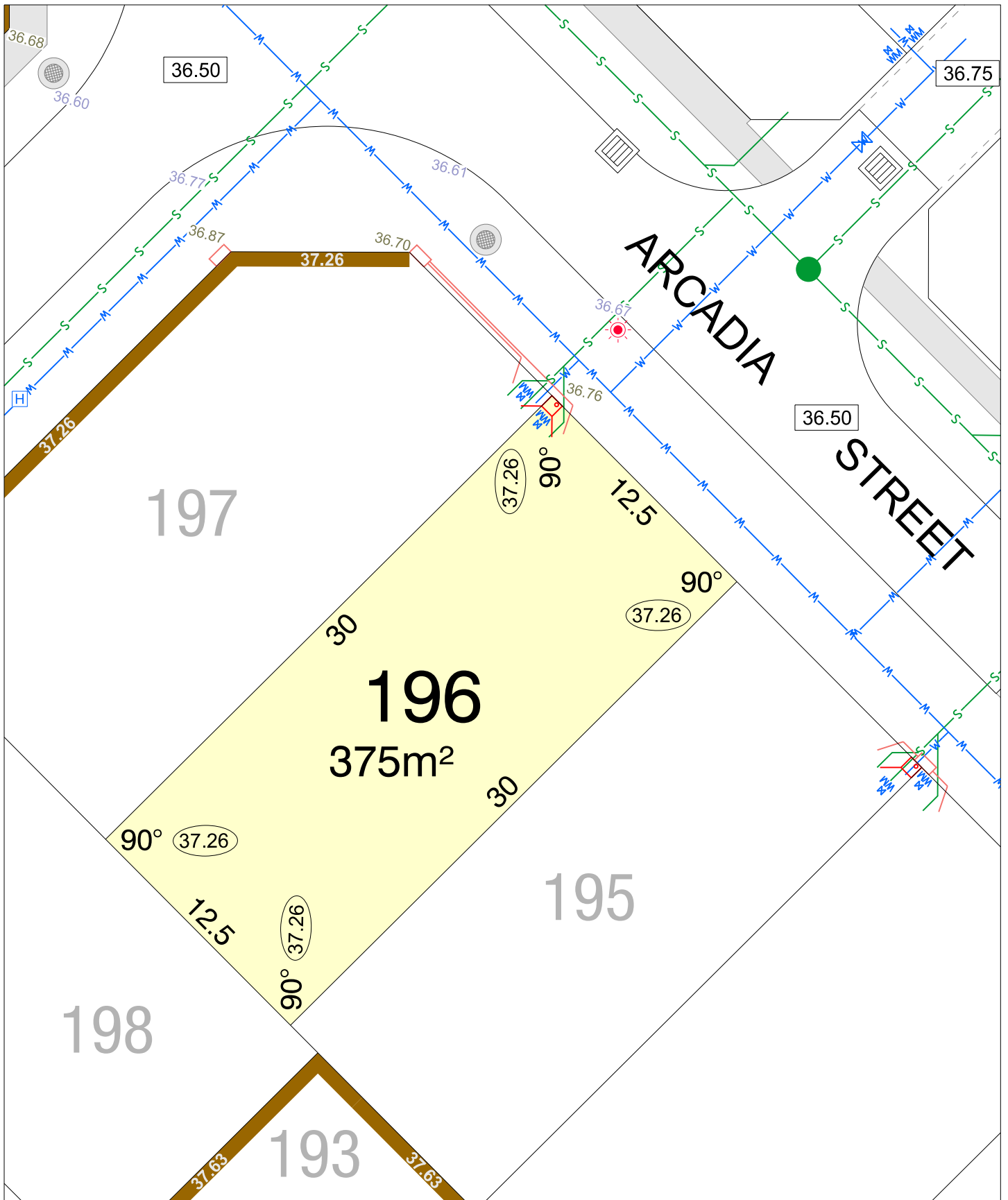


SCALE 1:250

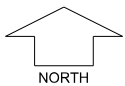
**MNG**. Ref: 98917lip-028b Date: 28/04/2023  
**Depicted information subject to approvals and survey.**  
 All dimensions and areas are subject to survey. The particulars on this brochure are supplied for Information only and shall not be taken as a representation in any respect on the part of the Vendor or its agent. Authorities should be consulted when services are contained within lot boundaries as building restrictions may apply. All retaining walls and associated easements are shown exaggerated for clarity.

## LEGEND

	WATER		POWER DOME - MINI PILLAR		TOP OF KERB HIEGHT
	WATER METER		POWER DOME - UNIVERSAL PILLAR		SPOT LEVEL
	WATER HYDRANT		STREETLIGHTS		PAD LEVEL
	WATER VALVE		PADMOUNT SITE		ROAD LEVEL
	DRAINAGE		RETAINING WALL & HEIGHT		NBN CONNECTION
	SEWER / MANHOLE				



# CLARAVALE STAGE 2

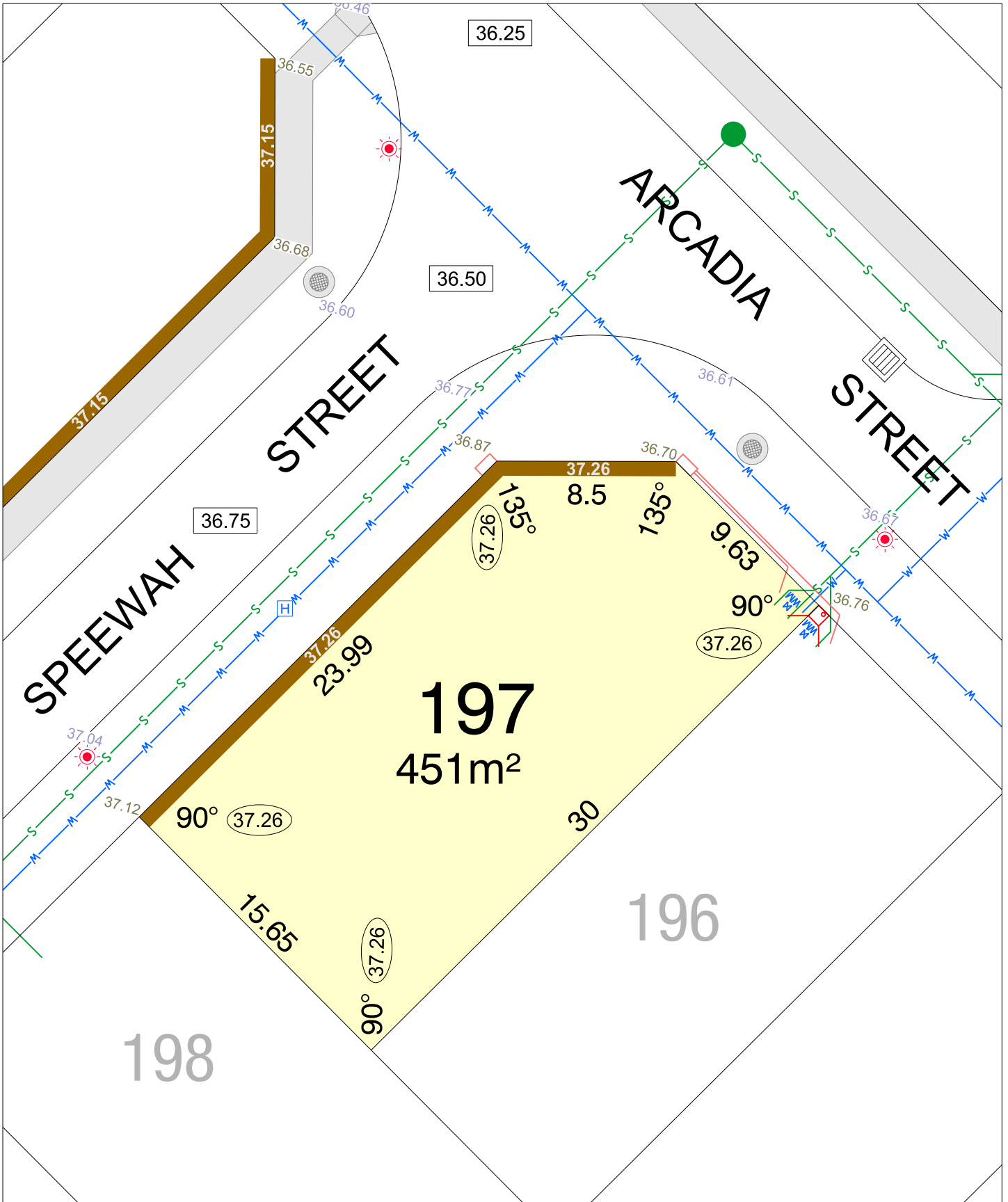


SCALE 1:250

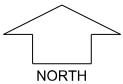
**MNG**. Ref: 98917lip-028b Date: 28/04/2023  
**Depicted information subject to approvals and survey.**  
 All dimensions and areas are subject to survey. The particulars on this brochure are supplied for Information only and shall not be taken as a representation in any respect on the part of the Vendor or its agent. Authorities should be consulted when services are contained within lot boundaries as building restrictions may apply. All retaining walls and associated easements are shown exaggerated for clarity.

## LEGEND

	WATER		POWER DOME - MINI PILLAR		TOP OF KERB HIEGHT
	WATER METER		POWER DOME - UNIVERSAL PILLAR		SPOT LEVEL
	WATER HYDRANT		STREETLIGHTS		PAD LEVEL
	WATER VALVE		PADMOUNT SITE		ROAD LEVEL
	DRAINAGE		RETAINING WALL & HEIGHT		NBN CONNECTION
	SEWER / MANHOLE				



**CLARAVALE STAGE 2**

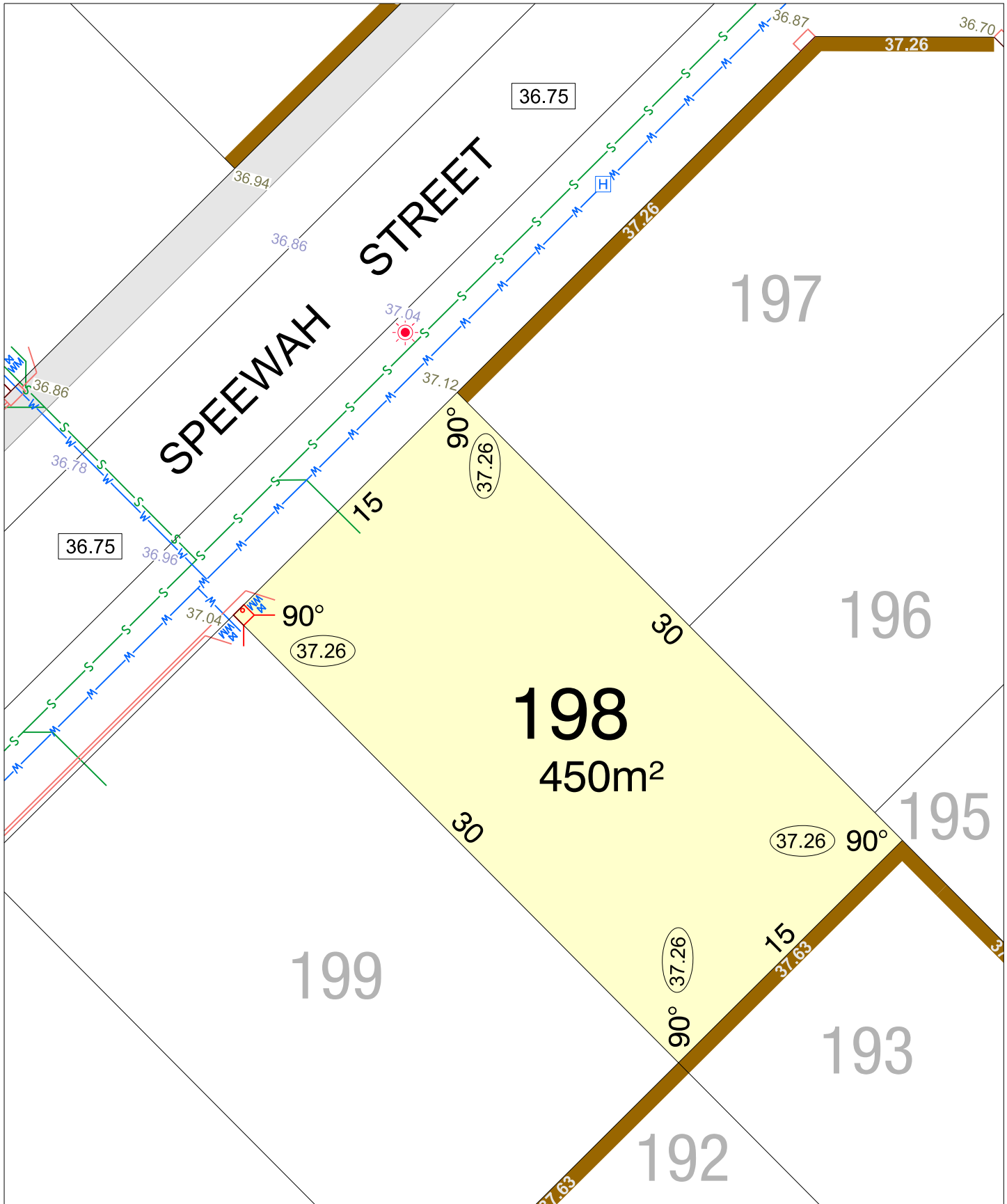


SCALE 1:250

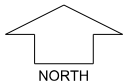
MNG. Ref: 98917lip-028b Date: 28/04/2023  
 Depicted information subject to approvals and survey.  
 All dimensions and areas are subject to survey. The particulars on this brochure are supplied for Information only and shall not be taken as a representation in any respect on the part of the Vendor or its agent. Authorities should be consulted when services are contained within lot boundaries as building restrictions may apply. All retaining walls and associated easements are shown exaggerated for clarity.

**LEGEND**

	WATER		POWER DOME - MINI PILLAR		26.80 TOP OF KERB HIEGHT
	WATER METER		POWER DOME - UNIVERSAL PILLAR		26.16 SPOT LEVEL
	WATER HYDRANT		STREETLIGHTS		26.54 PAD LEVEL
	WATER VALVE		PADMOUNT SITE		25.40 ROAD LEVEL
	DRAINAGE		RETAINING WALL & HEIGHT		NBN CONNECTION
	SEWER / MANHOLE				



# CLARAVALE STAGE 2



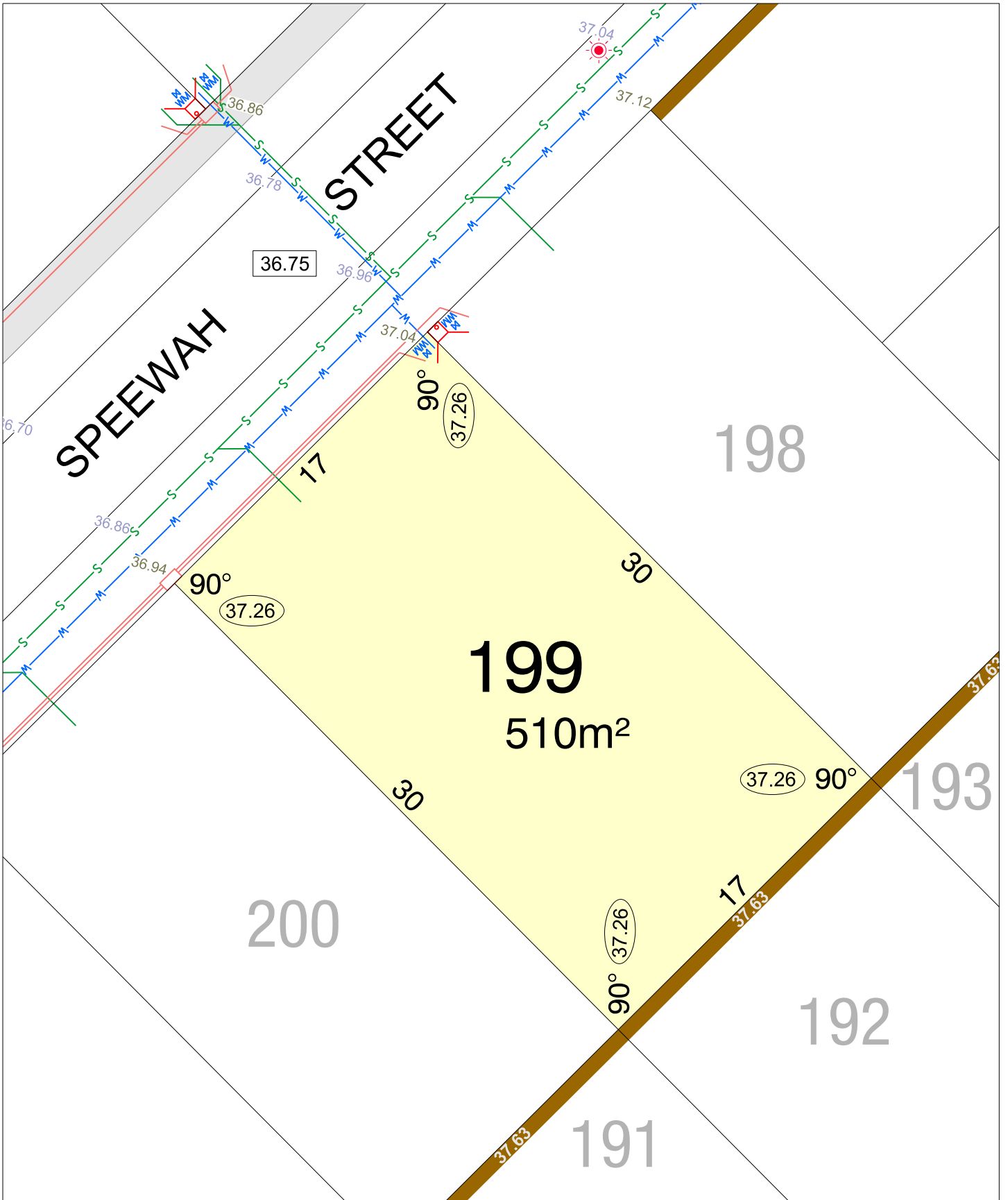
SCALE 1:250

**MNG**. Ref: 98917lip-028b Date: 28/04/2023  
**Depicted information subject to approvals and survey.**  
 All dimensions and areas are subject to survey. The particulars on this brochure are supplied for Information only and shall not be taken as a representation in any respect on the part of the Vendor or its agent. Authorities should be consulted when services are contained within lot boundaries as building restrictions may apply. All retaining walls and associated easements are shown exaggerated for clarity.

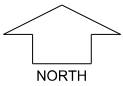
## LEGEND

- |  |                 |  |                               |  |                          |
|--|-----------------|--|-------------------------------|--|--------------------------|
|  | WATER           |  | POWER DOME - MINI PILLAR      |  | 26.80 TOP OF KERB HIEGHT |
|  | WATER METER     |  | POWER DOME - UNIVERSAL PILLAR |  | 26.16 SPOT LEVEL         |
|  | WATER HYDRANT   |  | STREETLIGHTS                  |  | 26.90 PAD LEVEL          |
|  | WATER VALVE     |  | PADMOUNT SITE                 |  | 25.40 ROAD LEVEL         |
|  | DRAINAGE        |  | RETAINING WALL & HEIGHT       |  | NBN CONNECTION           |
|  | SEWER / MANHOLE |  |                               |  |                          |





# CLARAVALE STAGE 2

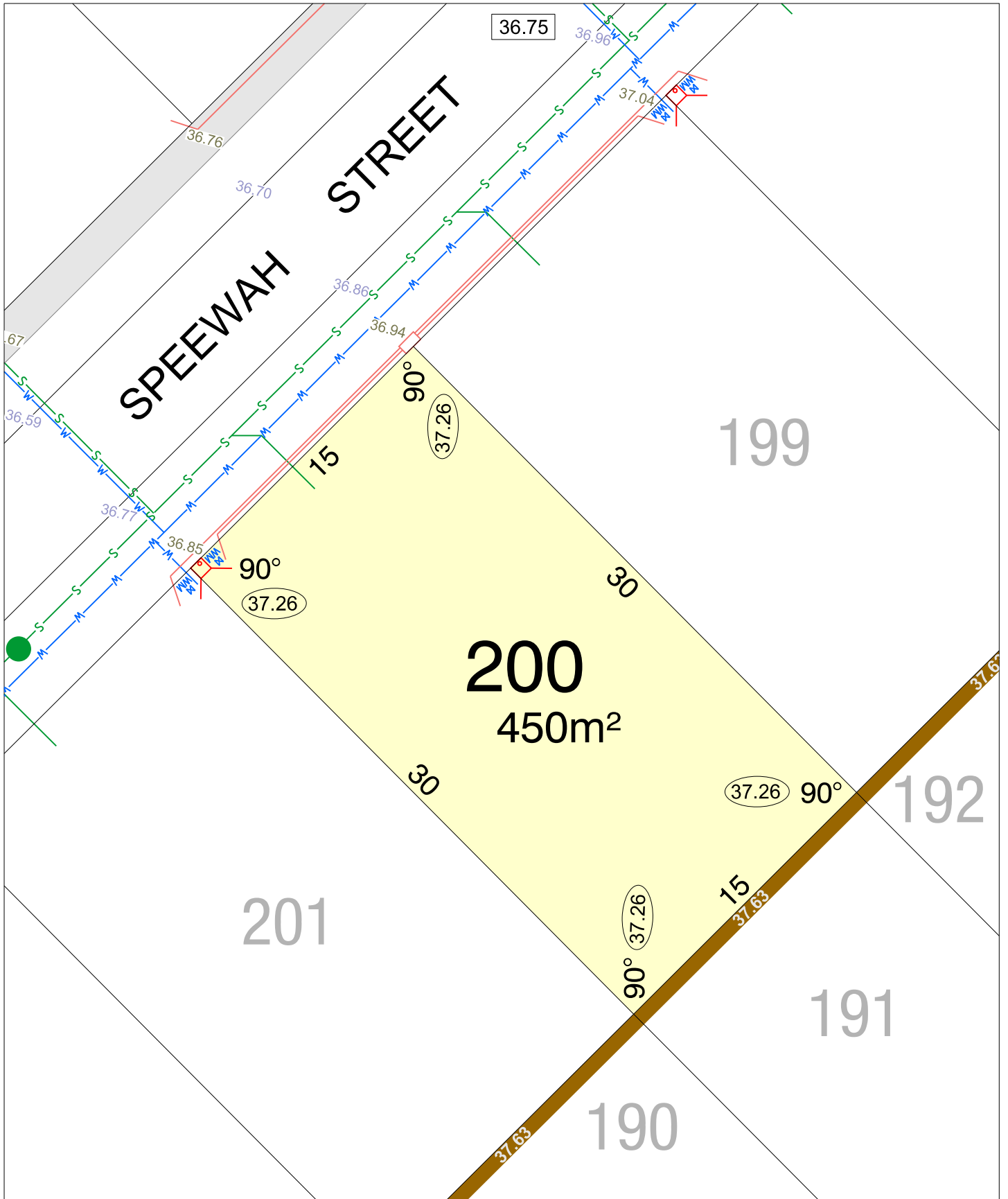


SCALE 1:250

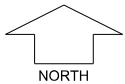
**MNG**, Ref: 98917lip-028b Date: 28/04/2023  
**Depicted information subject to approvals and survey.**  
 All dimensions and areas are subject to survey. The particulars on this brochure are supplied for Information only and shall not be taken as a representation in any respect on the part of the Vendor or its agent. Authorities should be consulted when services are contained within lot boundaries as building restrictions may apply. All retaining walls and associated easements are shown exaggerated for clarity.

## LEGEND

	WATER		POWER DOME - MINI PILLAR		TOP OF KERB HIEGHT
	WATER METER		POWER DOME - UNIVERSAL PILLAR		SPOT LEVEL
	WATER HYDRANT		STREETLIGHTS		PAD LEVEL
	WATER VALVE		PADMOUNT SITE		ROAD LEVEL
	DRAINAGE		RETAINING WALL & HEIGHT		NBN CONNECTION
	SEWER / MANHOLE				



# CLARA VALE STAGE 2

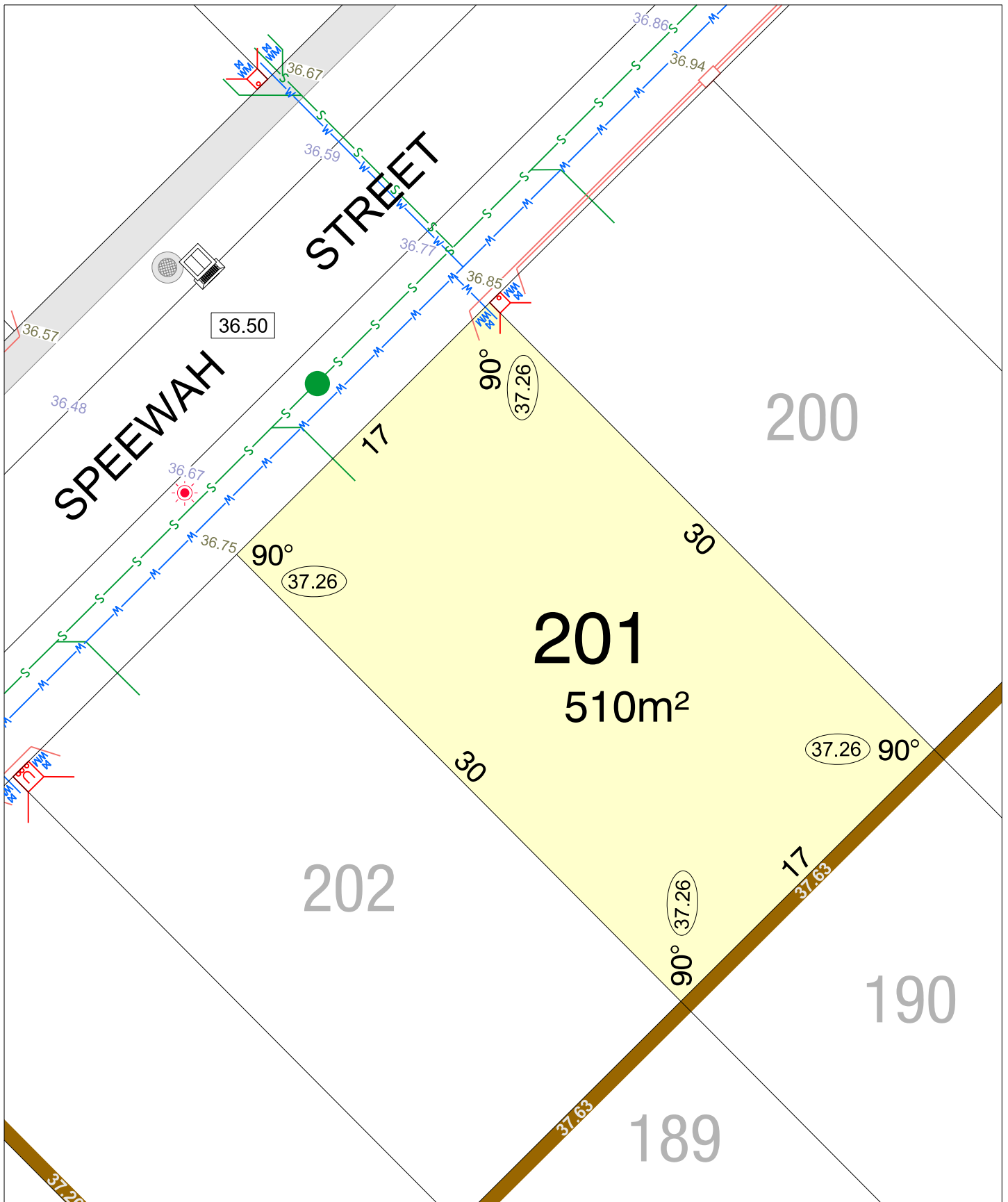


SCALE 1:250

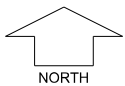
MNG. Ref: 98917lip-028b Date: 28/04/2023  
 Depicted information subject to approvals and survey.  
 All dimensions and areas are subject to survey. The particulars on this brochure are supplied for Information only and shall not be taken as a representation in any respect on the part of the Vendor or its agent. Authorities should be consulted when services are contained within lot boundaries as building restrictions may apply. All retaining walls and associated easements are shown exaggerated for clarity.

## LEGEND

- |  |                 |  |                               |  |                    |
|--|-----------------|--|-------------------------------|--|--------------------|
|  | WATER           |  | POWER DOME - MINI PILLAR      |  | TOP OF KERB HIEGHT |
|  | WATER METER     |  | POWER DOME - UNIVERSAL PILLAR |  | SPOT LEVEL         |
|  | WATER HYDRANT   |  | STREETLIGHTS                  |  | PAD LEVEL          |
|  | WATER VALVE     |  | PADMOUNT SITE                 |  | ROAD LEVEL         |
|  | DRAINAGE        |  | RETAINING WALL & HEIGHT       |  | NBN CONNECTION     |
|  | SEWER / MANHOLE |  |                               |  |                    |



# CLARAVALE STAGE 2

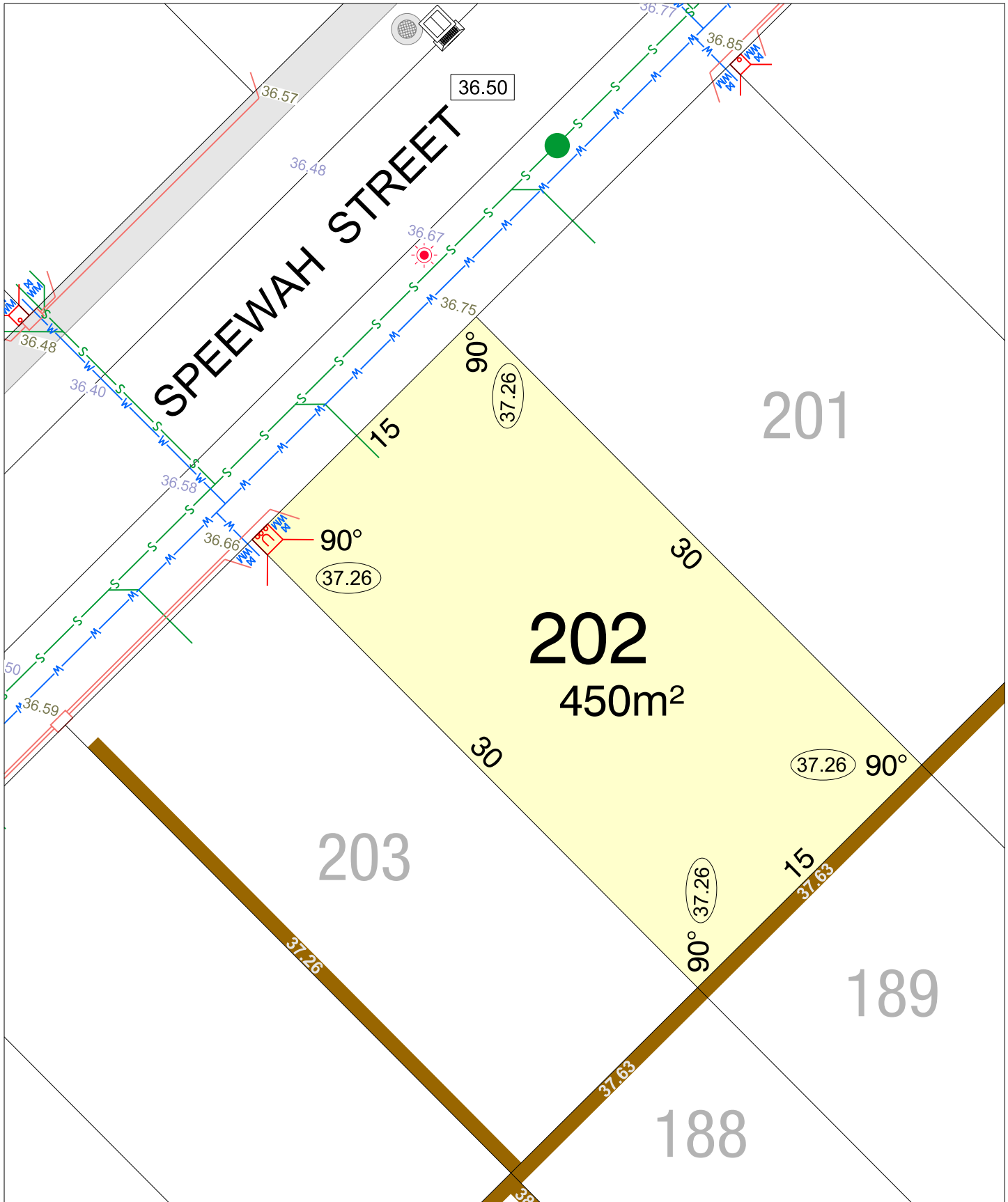


SCALE 1:250

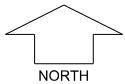
**MNG.** Ref: 98917lip-028b Date: 28/04/2023  
**Depicted information subject to approvals and survey.**  
 All dimensions and areas are subject to survey. The particulars on this brochure are supplied for Information only and shall not be taken as a representation in any respect on the part of the Vendor or its agent. Authorities should be consulted when services are contained within lot boundaries as building restrictions may apply. All retaining walls and associated easements are shown exaggerated for clarity.

## LEGEND

	WATER		POWER DOME - MINI PILLAR	26.80	TOP OF KERB HIEGHT
	WATER METER		POWER DOME - UNIVERSAL PILLAR	26.16	SPOT LEVEL
	WATER HYDRANT		STREETLIGHTS		PAD LEVEL
	WATER VALVE		PADMOUNT SITE	25.40	ROAD LEVEL
	DRAINAGE		RETAINING WALL & HEIGHT		NBN CONNECTION
	SEWER / MANHOLE				



# CLARAVALE STAGE 2

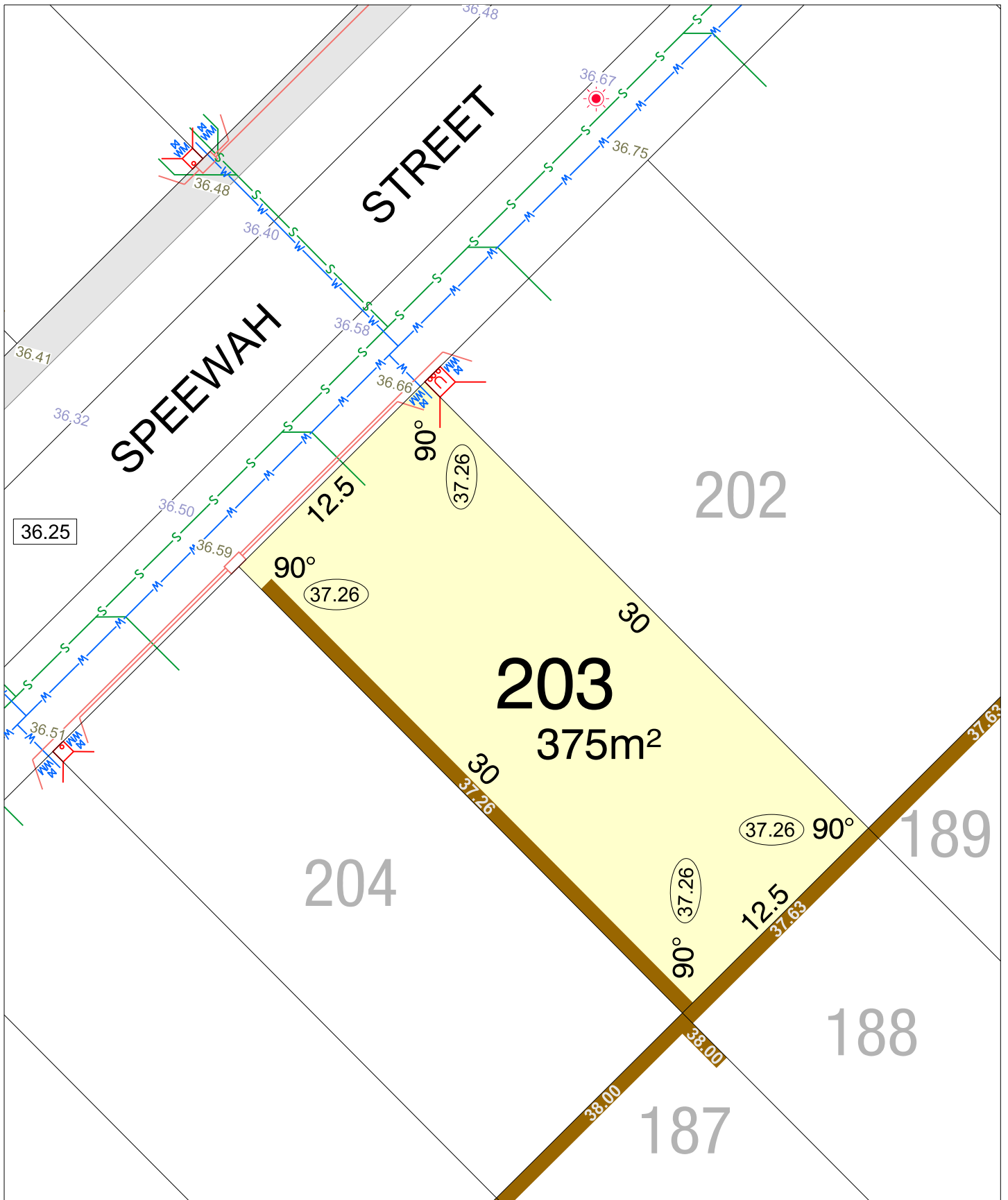


SCALE 1:250

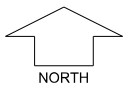
**MNG**, Ref: 98917lip-028b Date: 28/04/2023  
**Depicted information subject to approvals and survey.**  
 All dimensions and areas are subject to survey. The particulars on this brochure are supplied for Information only and shall not be taken as a representation in any respect on the part of the Vendor or its agent. Authorities should be consulted when services are contained within lot boundaries as building restrictions may apply. All retaining walls and associated easements are shown exaggerated for clarity.

## LEGEND

- |  |                 |  |                               |       |                    |
|--|-----------------|--|-------------------------------|-------|--------------------|
|  | WATER           |  | POWER DOME - MINI PILLAR      | 26.80 | TOP OF KERB HIEGHT |
|  | WATER METER     |  | POWER DOME - UNIVERSAL PILLAR | 26.16 | SPOT LEVEL         |
|  | WATER HYDRANT   |  | STREETLIGHTS                  |       | PAD LEVEL          |
|  | WATER VALVE     |  | PADMOUNT SITE                 | 25.40 | ROAD LEVEL         |
|  | DRAINAGE        |  | RETAINING WALL & HEIGHT       | 26.54 |                    |
|  | SEWER / MANHOLE |  | NBN CONNECTION                |       |                    |



# CLARAVALE STAGE 2

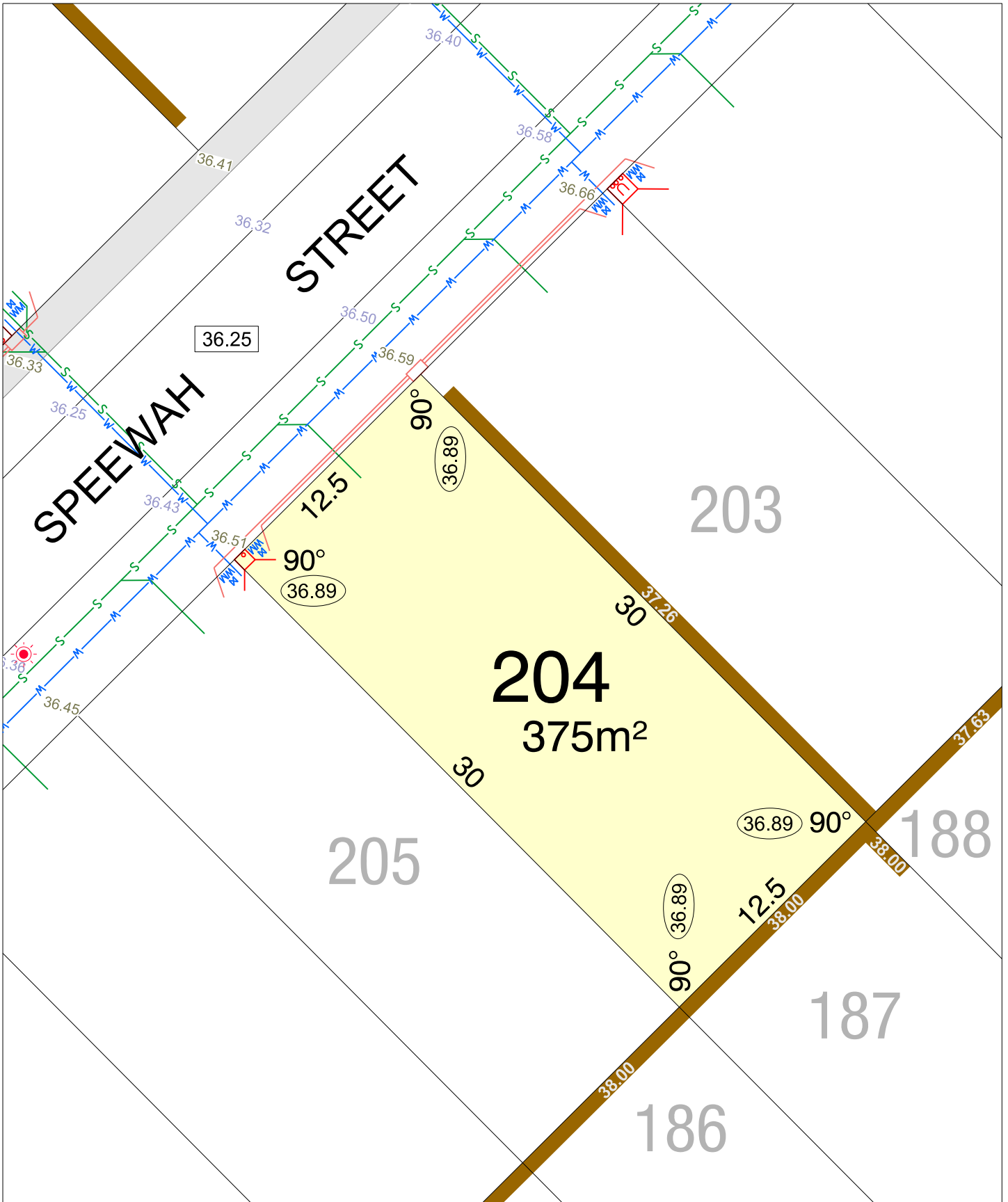


SCALE 1:250

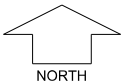
**MNG**. Ref: 98917lip-028b Date: 28/04/2023  
**Depicted information subject to approvals and survey.**  
 All dimensions and areas are subject to survey. The particulars on this brochure are supplied for Information only and shall not be taken as a representation in any respect on the part of the Vendor or its agent. Authorities should be consulted when services are contained within lot boundaries as building restrictions may apply. All retaining walls and associated easements are shown exaggerated for clarity.

## LEGEND

	WATER		POWER DOME - MINI PILLAR		TOP OF KERB HIEGHT
	WATER METER		POWER DOME - UNIVERSAL PILLAR		SPOT LEVEL
	WATER HYDRANT		STREETLIGHTS		PAD LEVEL
	WATER VALVE		PADMOUNT SITE		ROAD LEVEL
	DRAINAGE		RETAINING WALL & HEIGHT		NBN CONNECTION
	SEWER / MANHOLE				



# CLARAVALE STAGE 2

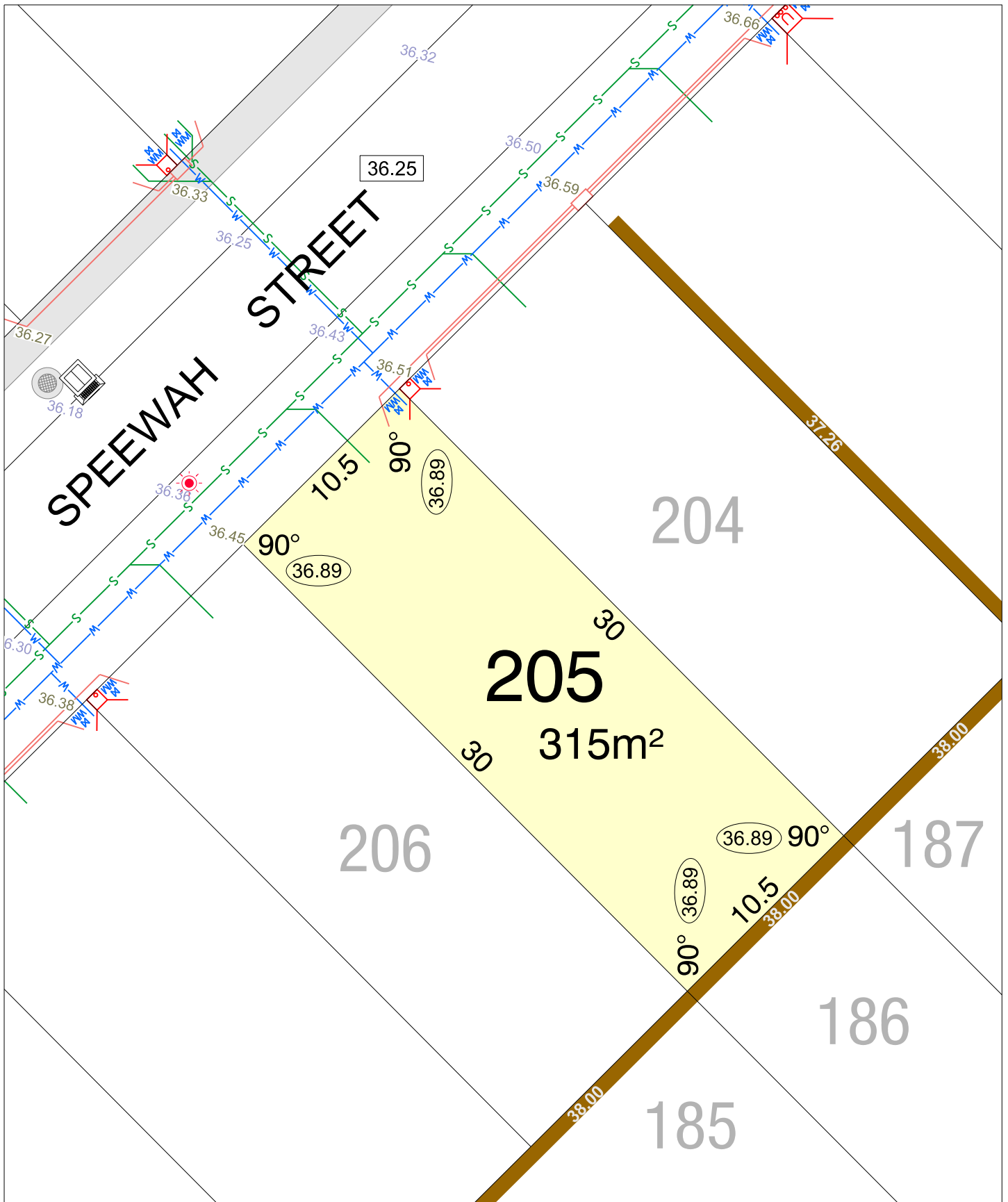


SCALE 1:250

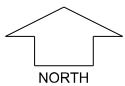
MNG. Ref: 98917lip-028b Date: 28/04/2023  
 Depicted information subject to approvals and survey.  
 All dimensions and areas are subject to survey. The particulars on this brochure are supplied for Information only and shall not be taken as a representation in any respect on the part of the Vendor or its agent. Authorities should be consulted when services are contained within lot boundaries as building restrictions may apply. All retaining walls and associated easements are shown exaggerated for clarity.

## LEGEND

	WATER		POWER DOME - MINI PILLAR		26.80	TOP OF KERB HIEGHT
	WATER METER		POWER DOME - UNIVERSAL PILLAR		26.16	SPOT LEVEL
	WATER HYDRANT		STREETLIGHTS		36.89	PAD LEVEL
	WATER VALVE		PADMOUNT SITE		25.40	ROAD LEVEL
	DRAINAGE		RETAINING WALL & HEIGHT			NBN CONNECTION
	SEWER / MANHOLE					



# CLARAVALE STAGE 2

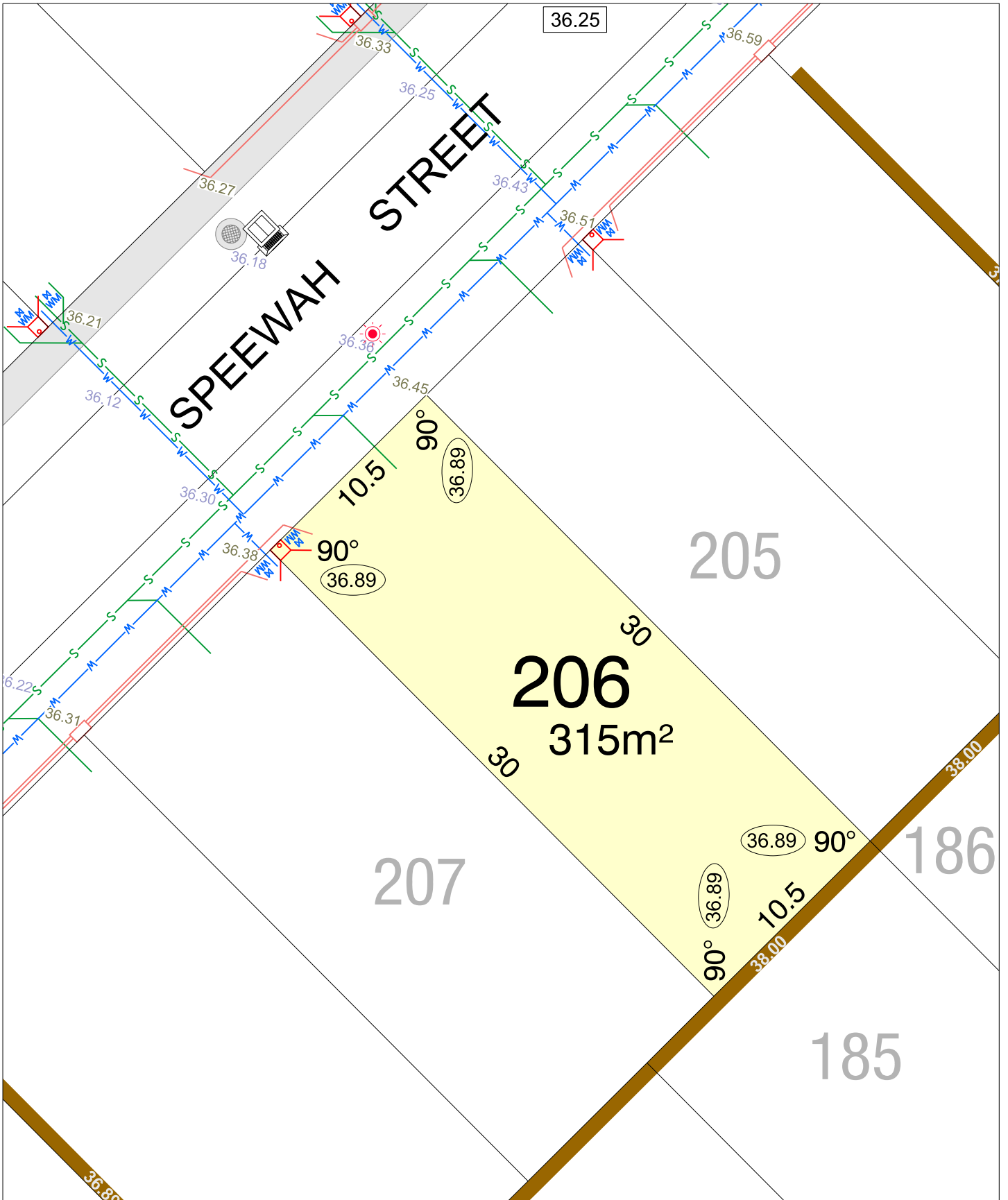


SCALE 1:250

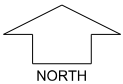
**MNG**. Ref: 98917lip-028b Date: 28/04/2023  
**Depicted information subject to approvals and survey.**  
 All dimensions and areas are subject to survey. The particulars on this brochure are supplied for Information only and shall not be taken as a representation in any respect on the part of the Vendor or its agent. Authorities should be consulted when services are contained within lot boundaries as building restrictions may apply. All retaining walls and associated easements are shown exaggerated for clarity.

## LEGEND

	WATER		POWER DOME - MINI PILLAR		TOP OF KERB HIEGHT
	WATER METER		POWER DOME - UNIVERSAL PILLAR		SPOT LEVEL
	WATER HYDRANT		STREETLIGHTS		PAD LEVEL
	WATER VALVE		PADMOUNT SITE		ROAD LEVEL
	DRAINAGE		RETAINING WALL & HEIGHT		NBN CONNECTION
	SEWER / MANHOLE				



# CLARAVALE STAGE 2



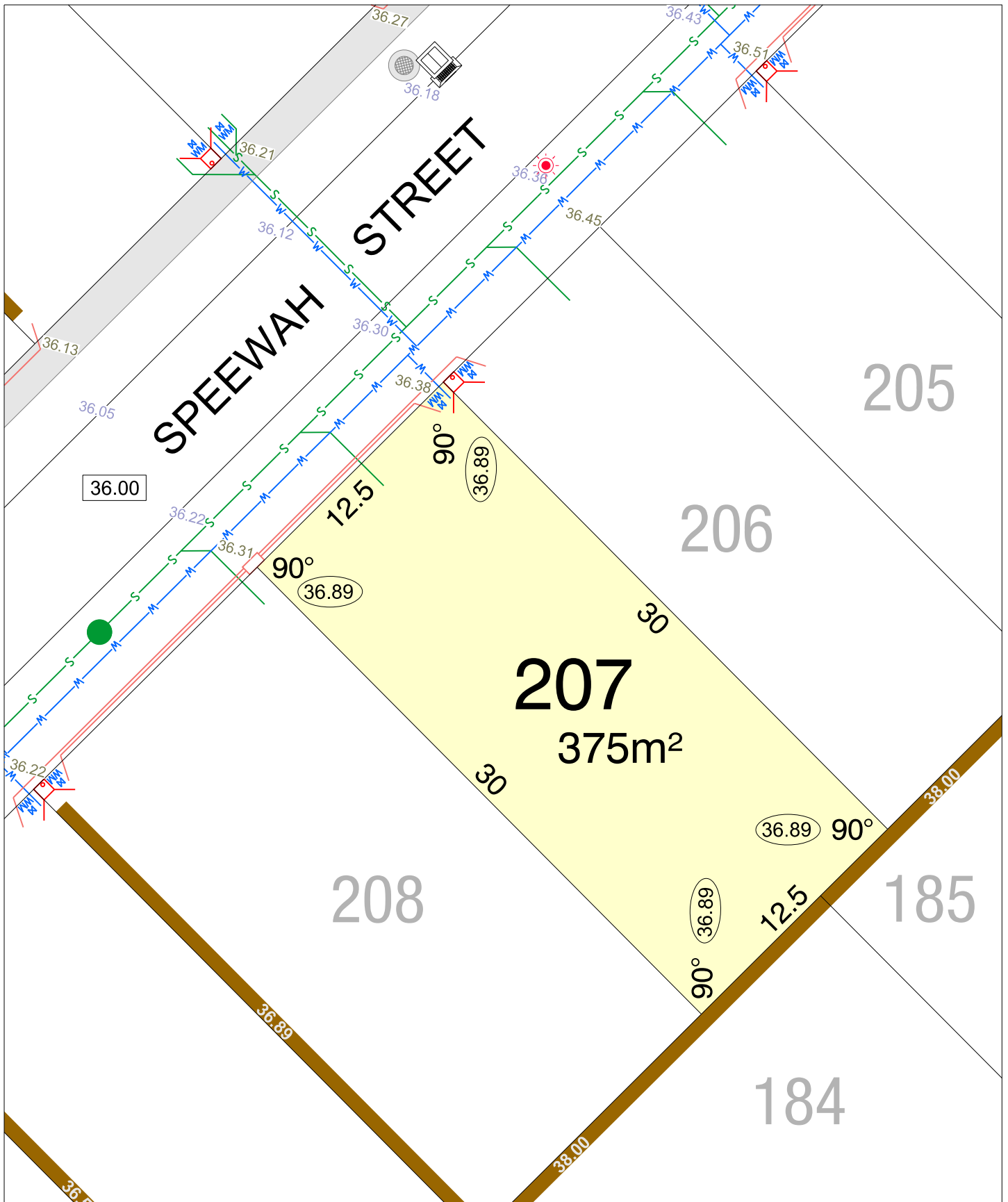
SCALE 1:250

**MNG**. Ref: 98917lip-028b Date: 28/04/2023  
**Depicted information subject to approvals and survey.**  
 All dimensions and areas are subject to survey. The particulars on this brochure are supplied for Information only and shall not be taken as a representation in any respect on the part of the Vendor or its agent. Authorities should be consulted when services are contained within lot boundaries as building restrictions may apply. All retaining walls and associated easements are shown exaggerated for clarity.

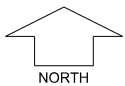
## LEGEND

	WATER		POWER DOME - MINI PILLAR		TOP OF KERB HIEGHT
	WATER METER		POWER DOME - UNIVERSAL PILLAR		SPOT LEVEL
	WATER HYDRANT		STREETLIGHTS		PAD LEVEL
	WATER VALVE		PADMOUNT SITE		ROAD LEVEL
	DRAINAGE		RETAINING WALL & HEIGHT		
	SEWER / MANHOLE		NBN CONNECTION		





# CLARA VALE STAGE 2

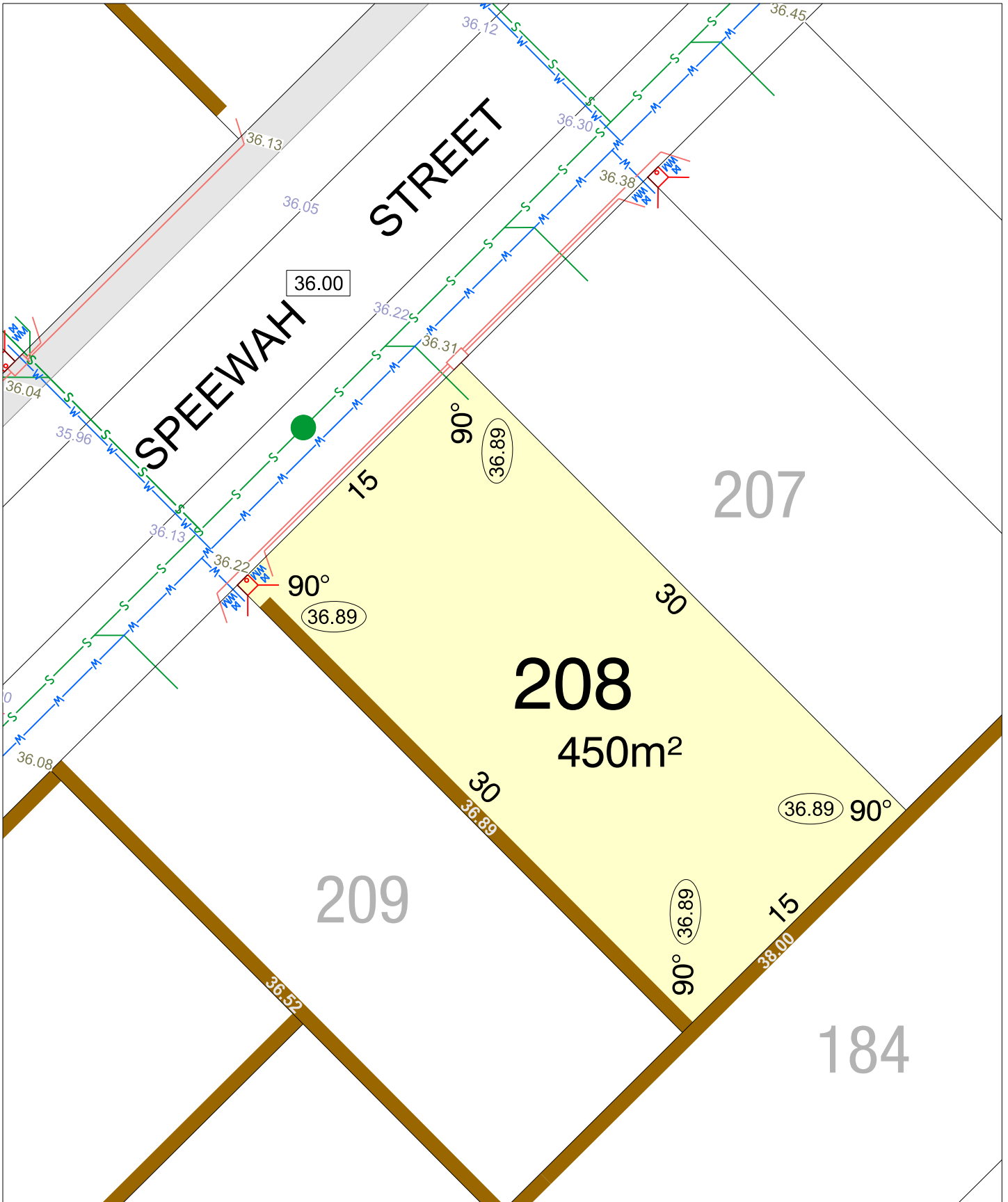


SCALE 1:250

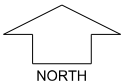
**MNG**. Ref: 98917lip-028b Date: 28/04/2023  
**Depicted information subject to approvals and survey.**  
 All dimensions and areas are subject to survey. The particulars on this brochure are supplied for Information only and shall not be taken as a representation in any respect on the part of the Vendor or its agent. Authorities should be consulted when services are contained within lot boundaries as building restrictions may apply. All retaining walls and associated easements are shown exaggerated for clarity.

## LEGEND

	WATER		POWER DOME - MINI PILLAR		TOP OF KERB HIEGHT
	WATER METER		POWER DOME - UNIVERSAL PILLAR		SPOT LEVEL
	WATER HYDRANT		STREETLIGHTS		PAD LEVEL
	WATER VALVE		PADMOUNT SITE		ROAD LEVEL
	DRAINAGE		RETAINING WALL & HEIGHT		NBN CONNECTION
	SEWER / MANHOLE				



# CLARAVALE STAGE 2

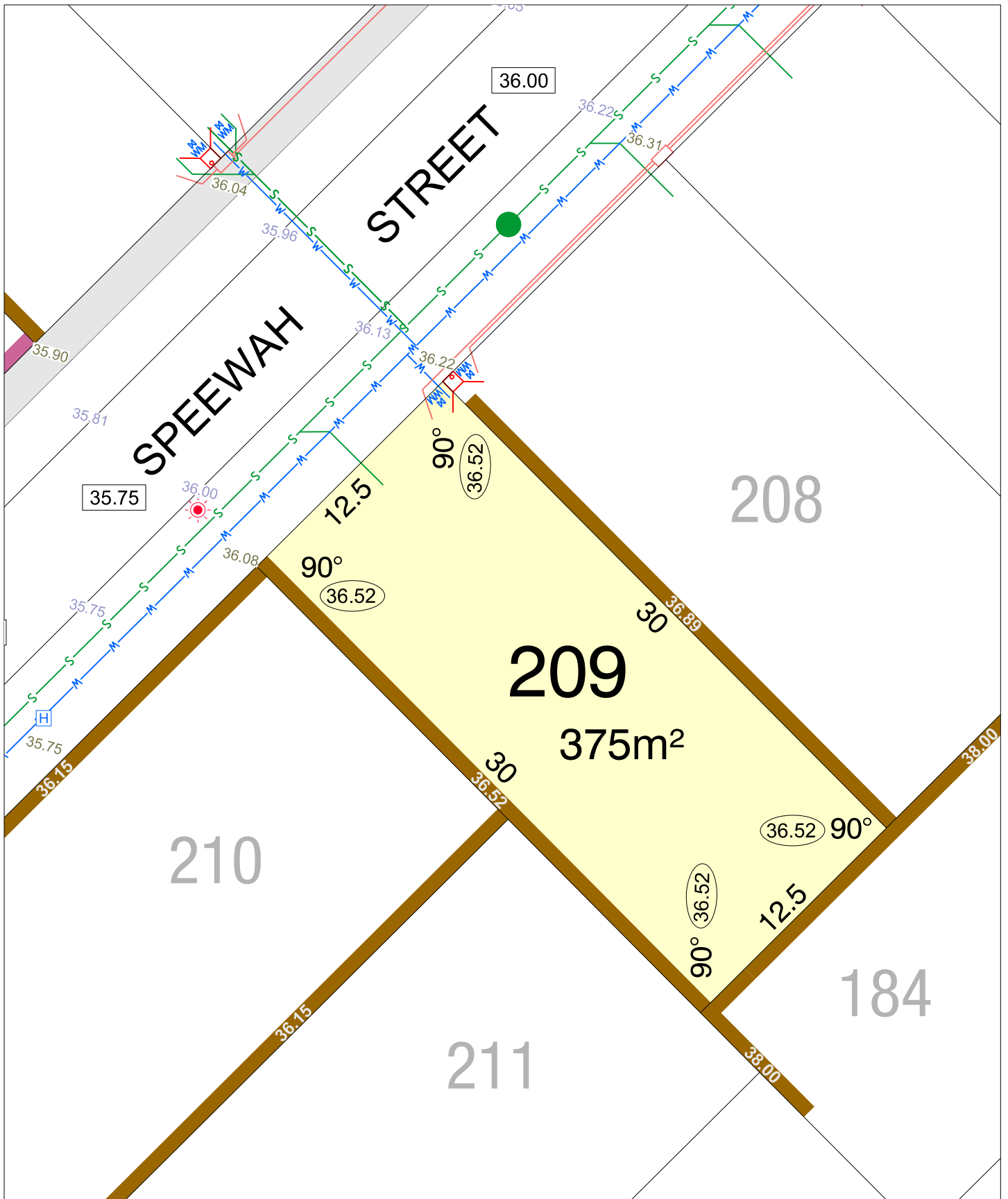


SCALE 1:250

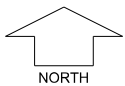
**MNG**. Ref: 98917lip-028b Date: 28/04/2023  
**Depicted information subject to approvals and survey.**  
 All dimensions and areas are subject to survey. The particulars on this brochure are supplied for Information only and shall not be taken as a representation in any respect on the part of the Vendor or its agent. Authorities should be consulted when services are contained within lot boundaries as building restrictions may apply. All retaining walls and associated easements are shown exaggerated for clarity.

## LEGEND

	WATER		POWER DOME - MINI PILLAR		TOP OF KERB HIEGHT
	WATER METER		POWER DOME - UNIVERSAL PILLAR		SPOT LEVEL
	WATER HYDRANT		STREETLIGHTS		PAD LEVEL
	WATER VALVE		PADMOUNT SITE		ROAD LEVEL
	DRAINAGE		RETAINING WALL & HEIGHT		NBN CONNECTION
	SEWER / MANHOLE				



# CLARAVALE STAGE 2

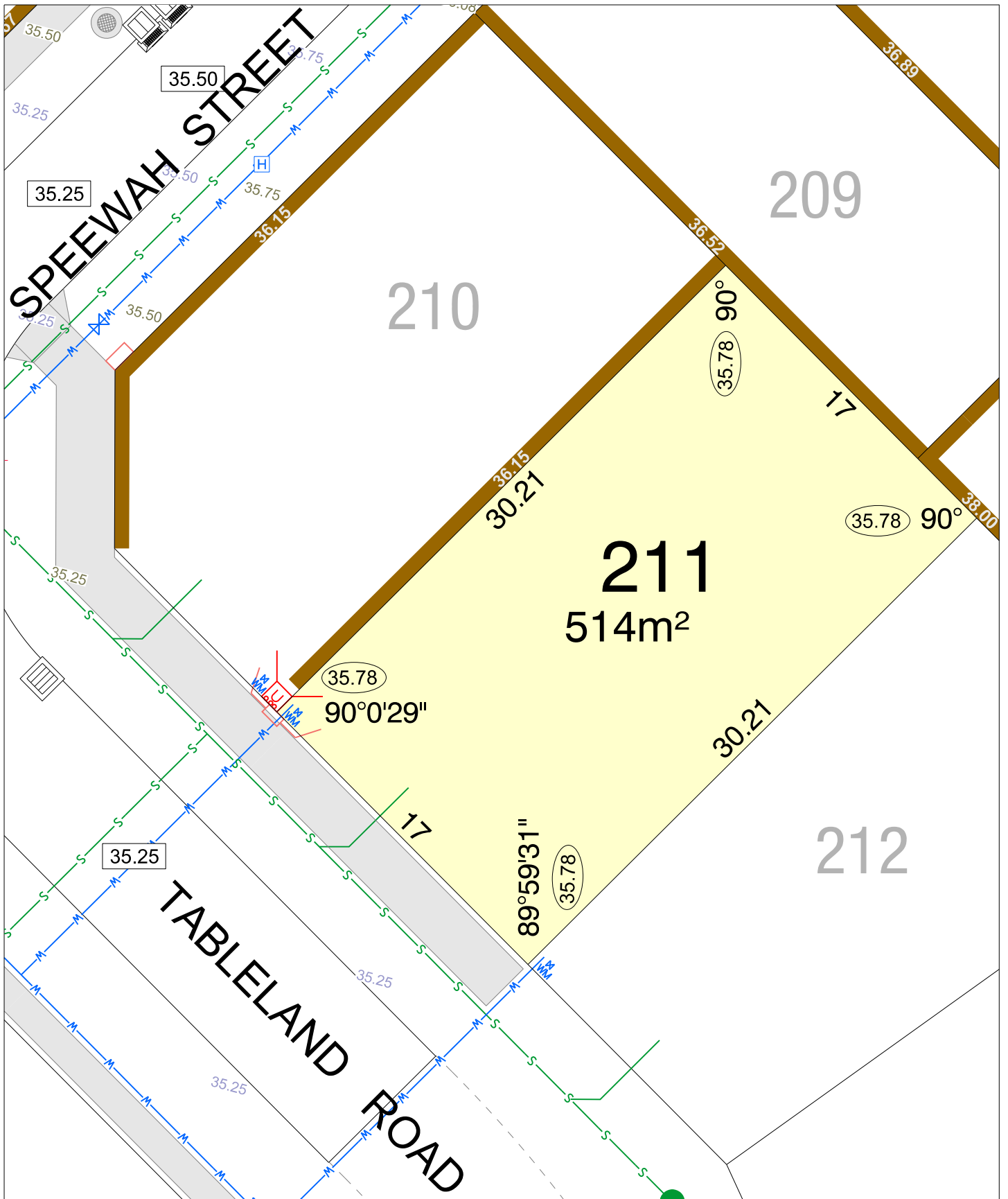


SCALE 1:250

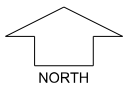
**MNG**. Ref: 98917lip-028b Date: 28/04/2023  
**Depicted information subject to approvals and survey.**  
 All dimensions and areas are subject to survey. The particulars on this brochure are supplied for Information only and shall not be taken as a representation in any respect on the part of the Vendor or its agent. Authorities should be consulted when services are contained within lot boundaries as building restrictions may apply. All retaining walls and associated easements are shown exaggerated for clarity.

## LEGEND

	WATER		POWER DOME - MINI PILLAR	26.80	TOP OF KERB HIEGHT
	WATER METER		POWER DOME - UNIVERSAL PILLAR	26.16	SPOT LEVEL
	WATER HYDRANT		STREETLIGHTS		PAD LEVEL
	WATER VALVE		PADMOUNT SITE	25.40	ROAD LEVEL
	DRAINAGE		RETAINING WALL & HEIGHT		
	SEWER / MANHOLE		NBN CONNECTION		



# CLARA VALE STAGE 2



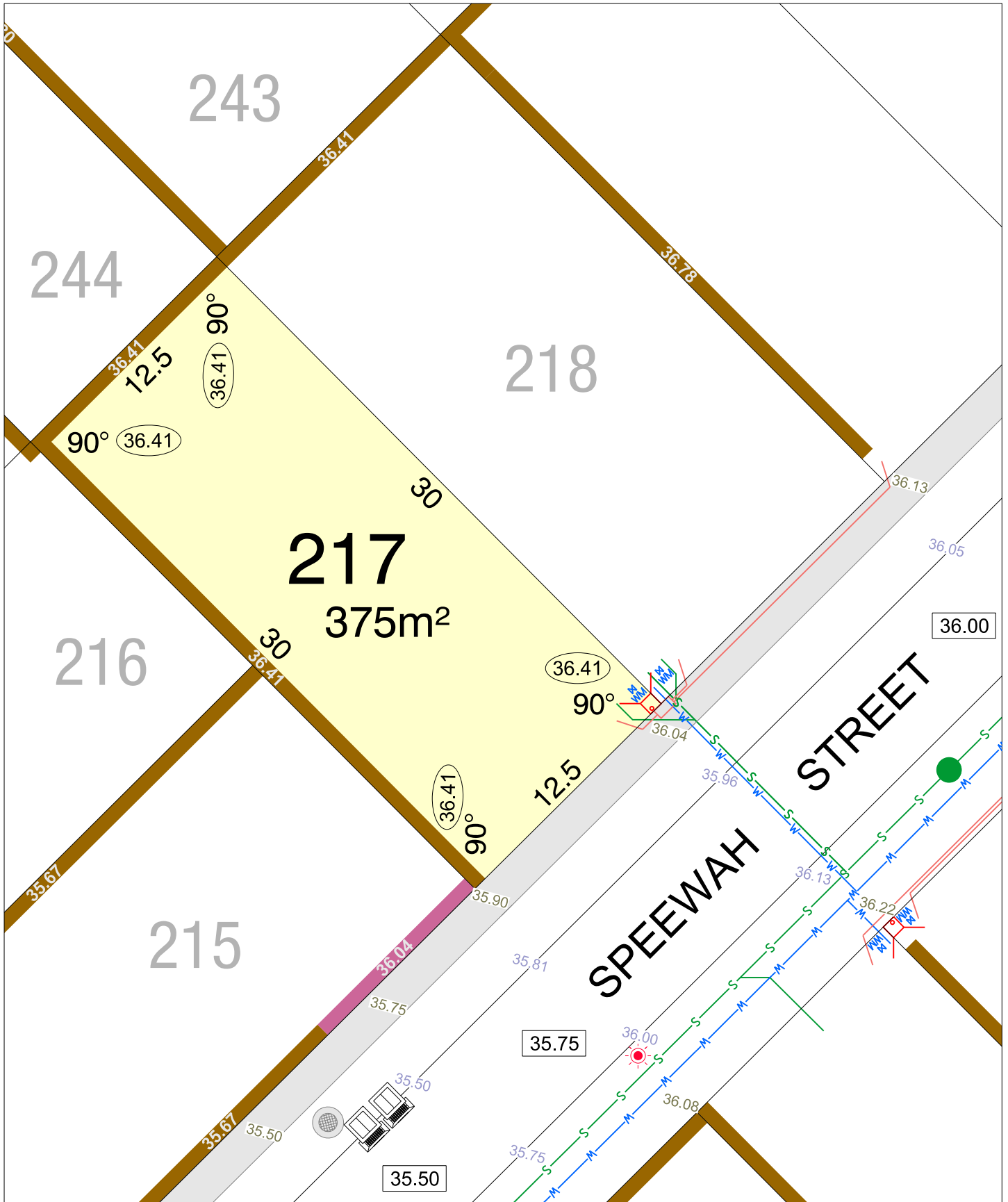
SCALE 1:250

**MNG**. Ref: 98917lip-028b Date: 28/04/2023  
**Depicted information subject to approvals and survey.**  
 All dimensions and areas are subject to survey. The particulars on this brochure are supplied for Information only and shall not be taken as a representation in any respect on the part of the Vendor or its agent. Authorities should be consulted when services are contained within lot boundaries as building restrictions may apply. All retaining walls and associated easements are shown exaggerated for clarity.

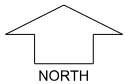
## LEGEND

- WATER
- WATER METER
- WATER HYDRANT
- WATER VALVE
- DRAINAGE
- SEWER / MANHOLE

- POWER DOME - MINI PILLAR 26.80 TOP OF KERB HIEGHT
- POWER DOME - UNIVERSAL PILLAR 26.16 SPOT LEVEL
- STREETLIGHTS 26.90 PAD LEVEL
- PADMOUNT SITE 25.40 ROAD LEVEL
- RETAINING WALL & HEIGHT NBN CONNECTION



# CLARA VALE STAGE 2

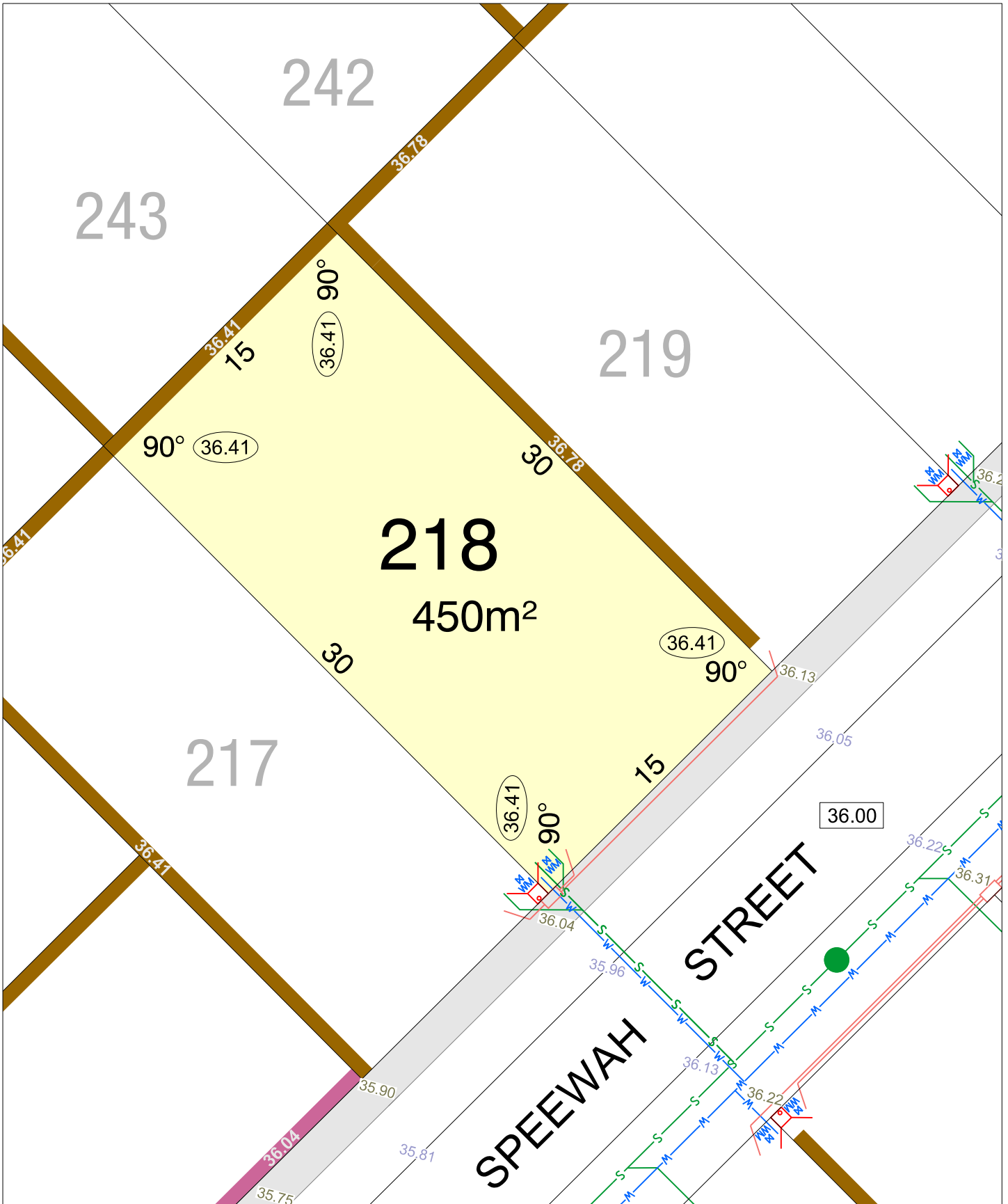


SCALE 1:250

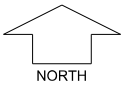
**MNG**. Ref: 98917lip-028b Date: 28/04/2023  
 Depicted information subject to approvals and survey. All dimensions and areas are subject to survey. The particulars on this brochure are supplied for Information only and shall not be taken as a representation in any respect on the part of the Vendor or its agent. Authorities should be consulted when services are contained within lot boundaries as building restrictions may apply. All retaining walls and associated easements are shown exaggerated for clarity.

## LEGEND

	WATER		POWER DOME - MINI PILLAR		TOP OF KERB HIEGHT
	WATER METER		POWER DOME - UNIVERSAL PILLAR		SPOT LEVEL
	WATER HYDRANT		STREETLIGHTS		PAD LEVEL
	WATER VALVE		PADMOUNT SITE		ROAD LEVEL
	DRAINAGE		RETAINING WALL & HEIGHT		NBN CONNECTION
	SEWER / MANHOLE				



# CLARAVALE STAGE 2

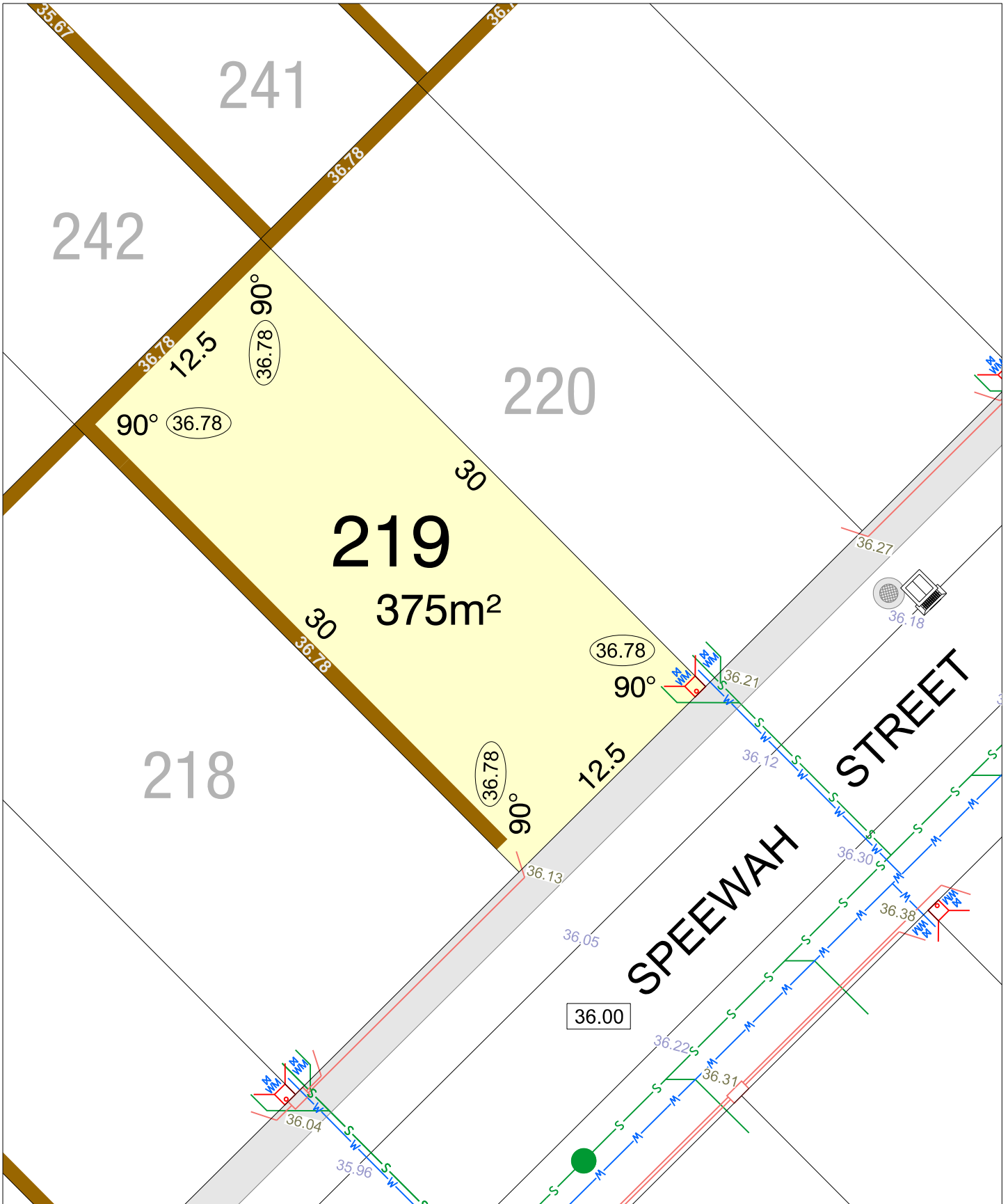


SCALE 1:250

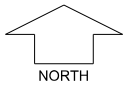
MNG. Ref: 98917lip-028b Date: 28/04/2023  
 Depicted information subject to approvals and survey.  
 All dimensions and areas are subject to survey. The particulars on this brochure are supplied for Information only and shall not be taken as a representation in any respect on the part of the Vendor or its agent. Authorities should be consulted when services are contained within lot boundaries as building restrictions may apply. All retaining walls and associated easements are shown exaggerated for clarity.

## LEGEND

	WATER		POWER DOME - MINI PILLAR	26.80	TOP OF KERB HIEGHT
	WATER METER		POWER DOME - UNIVERSAL PILLAR	26.16	SPOT LEVEL
	WATER HYDRANT		STREETLIGHTS		PAD LEVEL
	WATER VALVE		PADMOUNT SITE	25.40	ROAD LEVEL
	DRAINAGE		RETAINING WALL & HEIGHT		NBN CONNECTION
	SEWER / MANHOLE				



# CLARAVALE STAGE 2

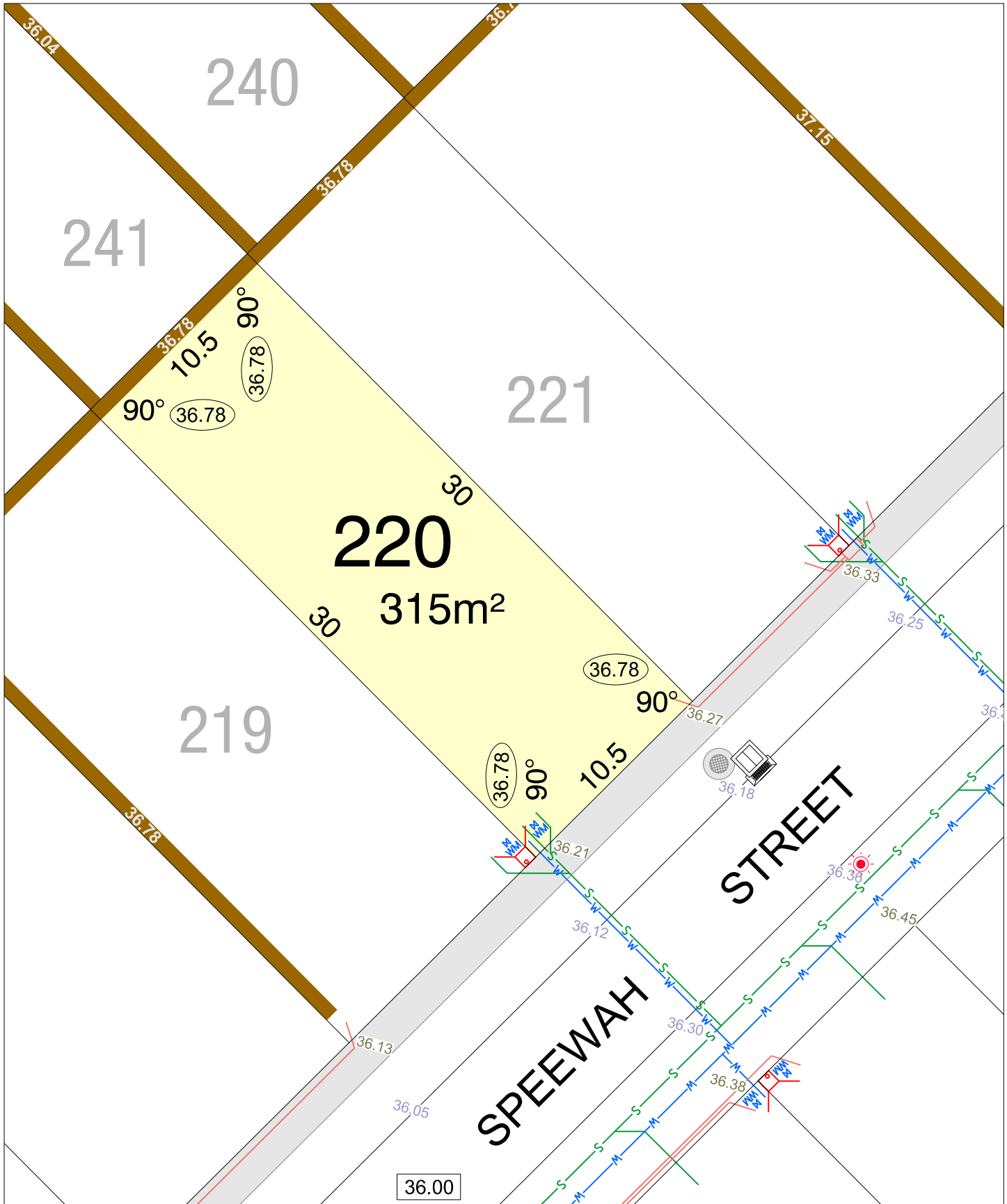


SCALE 1:250

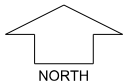
MNG. Ref: 98917lip-028b Date: 28/04/2023  
 Depicted information subject to approvals and survey.  
 All dimensions and areas are subject to survey. The particulars on this brochure are supplied for Information only and shall not be taken as a representation in any respect on the part of the Vendor or its agent. Authorities should be consulted when services are contained within lot boundaries as building restrictions may apply. All retaining walls and associated easements are shown exaggerated for clarity.

## LEGEND

	WATER		POWER DOME - MINI PILLAR	26.80	TOP OF KERB HIEGHT
	WATER METER		POWER DOME - UNIVERSAL PILLAR	26.16	SPOT LEVEL
	WATER HYDRANT		STREETLIGHTS		PAD LEVEL
	WATER VALVE		PADMOUNT SITE		ROAD LEVEL
	DRAINAGE		RETAINING WALL & HEIGHT		NBN CONNECTION
	SEWER / MANHOLE				



# CLARAVALE STAGE 2



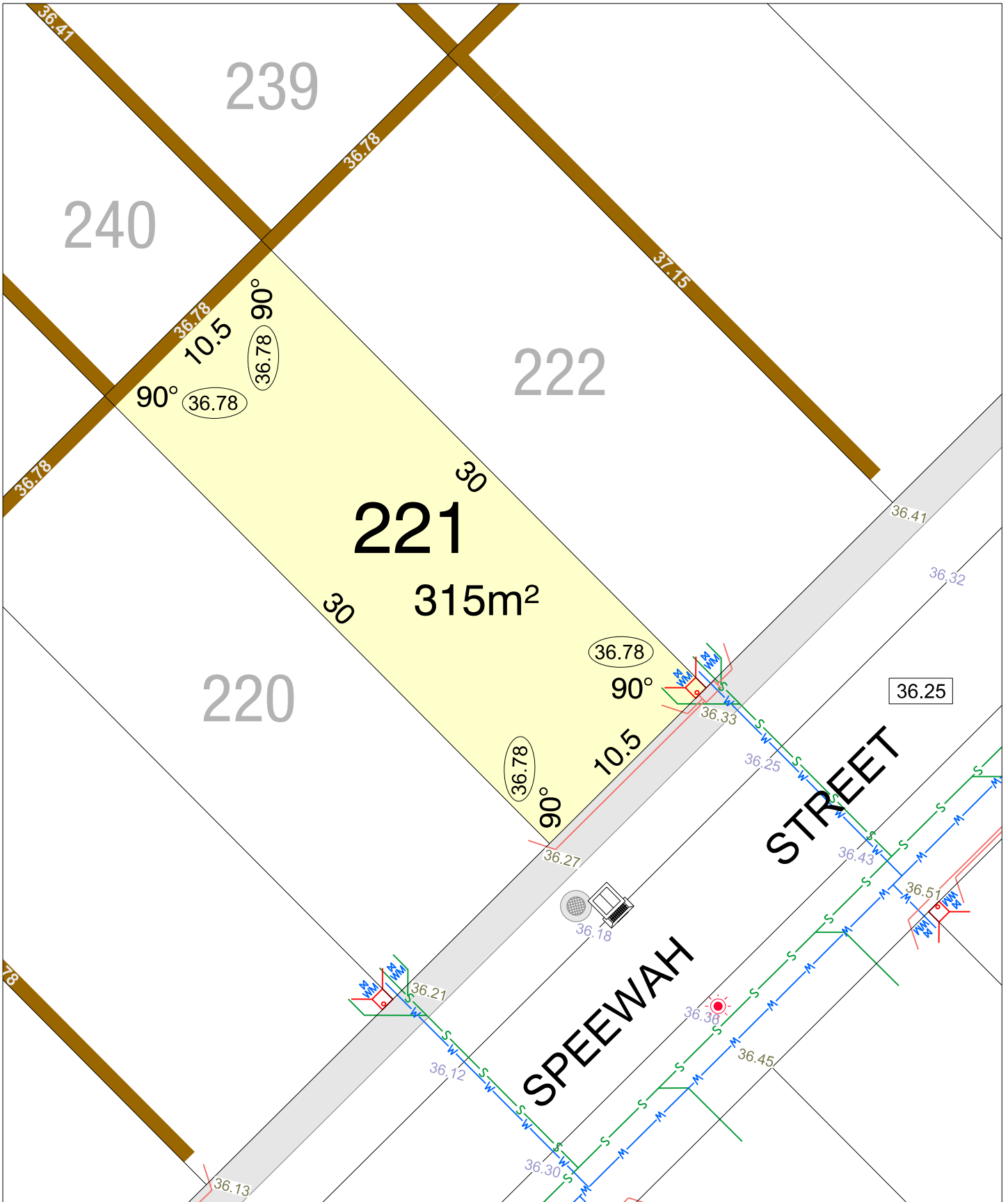
SCALE 1:250

MNG. Ref: 98917lip-028b Date: 28/04/2023  
 Depicted information subject to approvals and survey.  
 All dimensions and areas are subject to survey. The particulars on this brochure are supplied for Information only and shall not be taken as a representation in any respect on the part of the Vendor or its agent. Authorities should be consulted when services are contained within lot boundaries as building restrictions may apply. All retaining walls and associated easements are shown exaggerated for clarity.

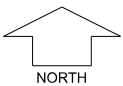
## LEGEND

	WATER		POWER DOME - MINI PILLAR		TOP OF KERB HIEGHT
	WATER METER		POWER DOME - UNIVERSAL PILLAR		SPOT LEVEL
	WATER HYDRANT		STREETLIGHTS		PAD LEVEL
	WATER VALVE		PADMOUNT SITE		ROAD LEVEL
	DRAINAGE		RETAINING WALL & HEIGHT		NBN CONNECTION
	SEWER / MANHOLE				





# CLARAVALE STAGE 2



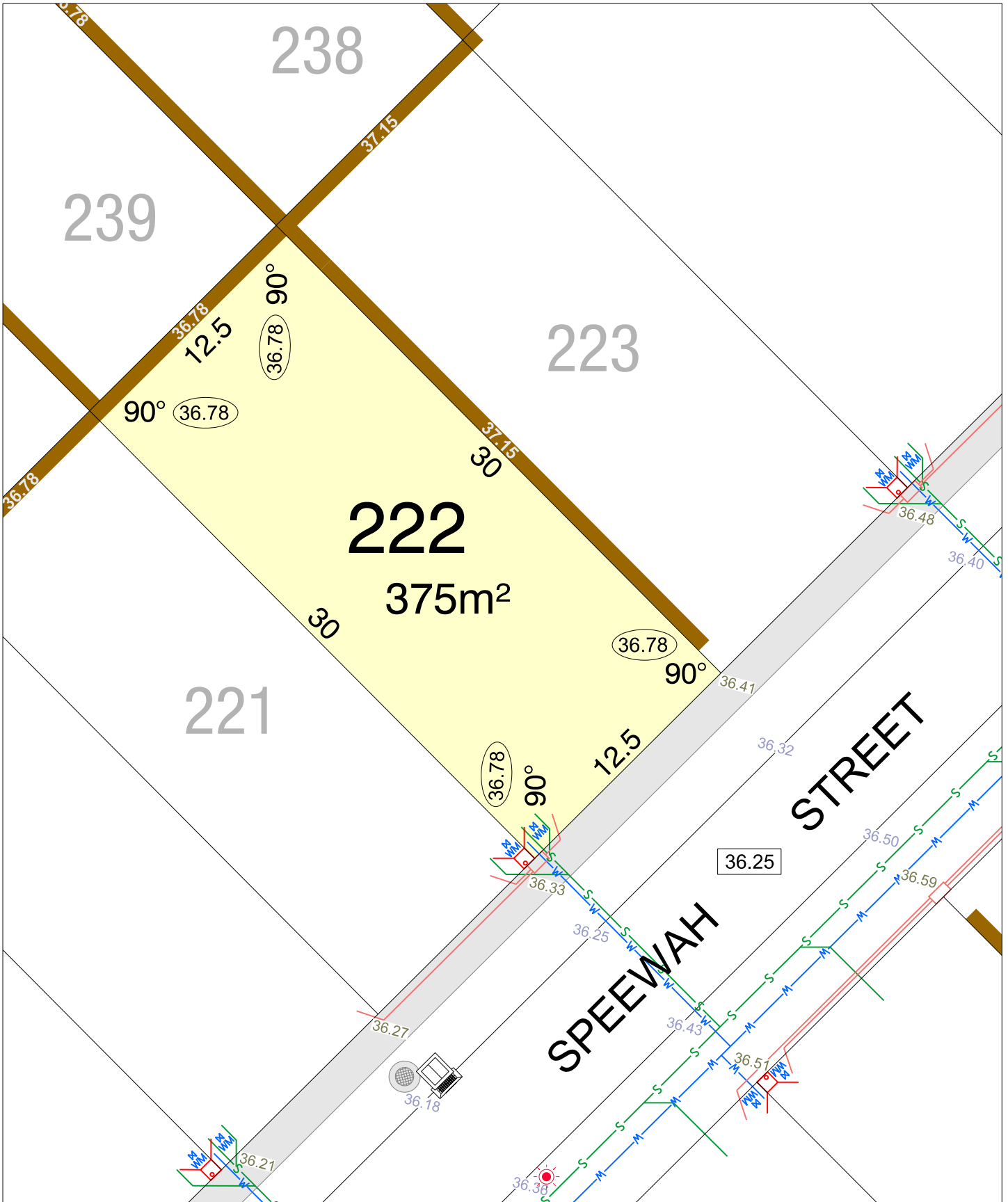
NORTH

SCALE 1:250

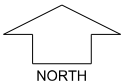
**MNG**, Ref: 98917lip-028b Date: 28/04/2023  
**Depicted information subject to approvals and survey.**  
 All dimensions and areas are subject to survey. The particulars on this brochure are supplied for Information only and shall not be taken as a representation in any respect on the part of the Vendor or its agent. Authorities should be consulted when services are contained within lot boundaries as building restrictions may apply. All retaining walls and associated easements are shown exaggerated for clarity.

## LEGEND

	WATER		POWER DOME - MINI PILLAR	26.80	TOP OF KERB HIEGHT
	WATER METER		POWER DOME - UNIVERSAL PILLAR	26.16	SPOT LEVEL
	WATER HYDRANT		STREETLIGHTS		PAD LEVEL
	WATER VALVE		PADMOUNT SITE	25.40	ROAD LEVEL
	DRAINAGE		RETAINING WALL & HEIGHT		NBN CONNECTION
	SEWER / MANHOLE				



# CLARAVALE STAGE 2

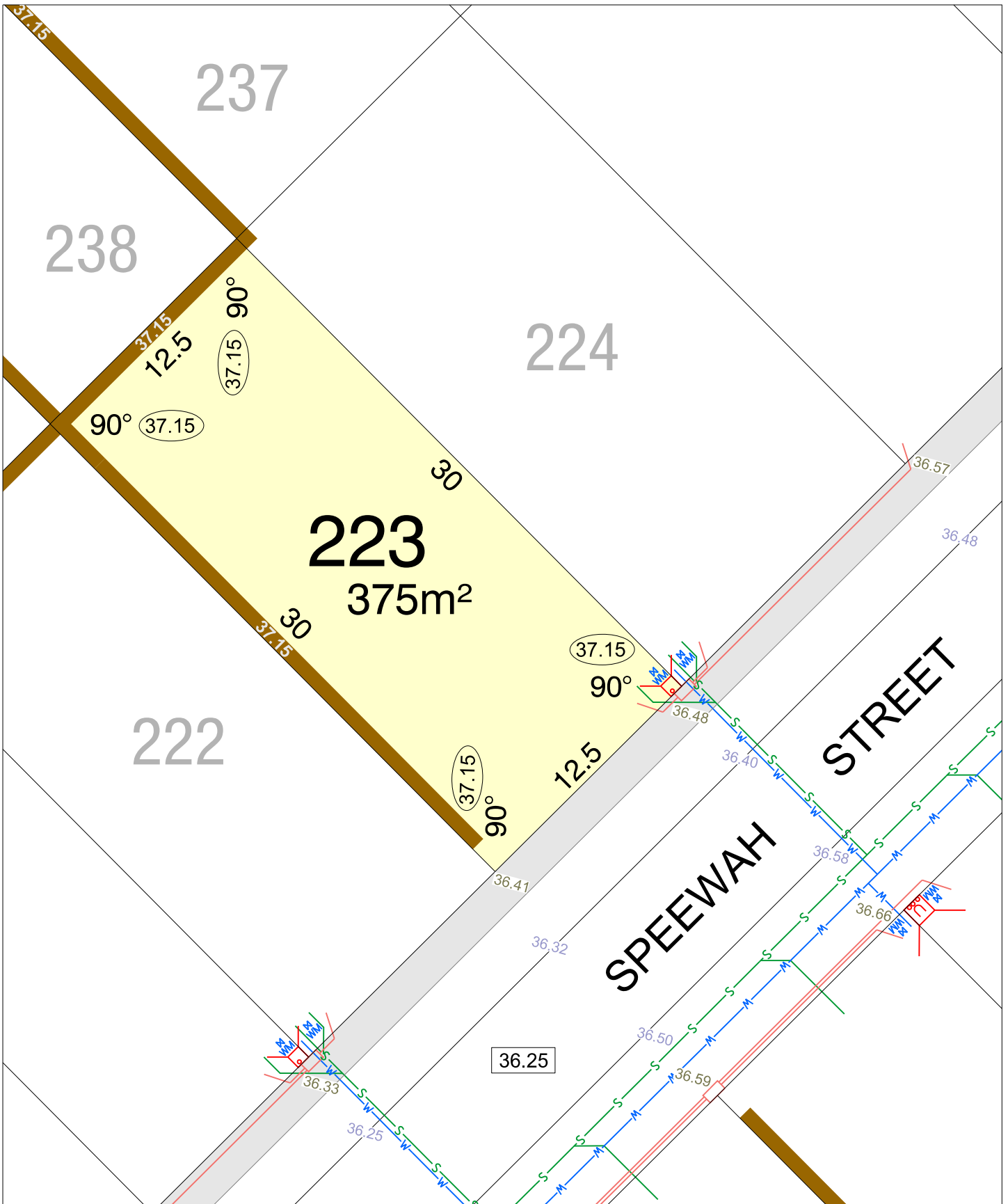


SCALE 1:250

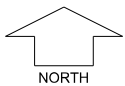
**MNG**, Ref: 98917lip-028b Date: 28/04/2023  
 Depicted information subject to approvals and survey.  
 All dimensions and areas are subject to survey. The particulars on this brochure are supplied for Information only and shall not be taken as a representation in any respect on the part of the Vendor or its agent. Authorities should be consulted when services are contained within lot boundaries as building restrictions may apply. All retaining walls and associated easements are shown exaggerated for clarity.

## LEGEND

	WATER		POWER DOME - MINI PILLAR	26.80	TOP OF KERB HIEGHT
	WATER METER		POWER DOME - UNIVERSAL PILLAR	26.16	SPOT LEVEL
	WATER HYDRANT		STREETLIGHTS		PAD LEVEL
	WATER VALVE		PADMOUNT SITE	25.40	ROAD LEVEL
	DRAINAGE		RETAINING WALL & HEIGHT		NBN CONNECTION
	SEWER / MANHOLE				



# CLARAVALE STAGE 2

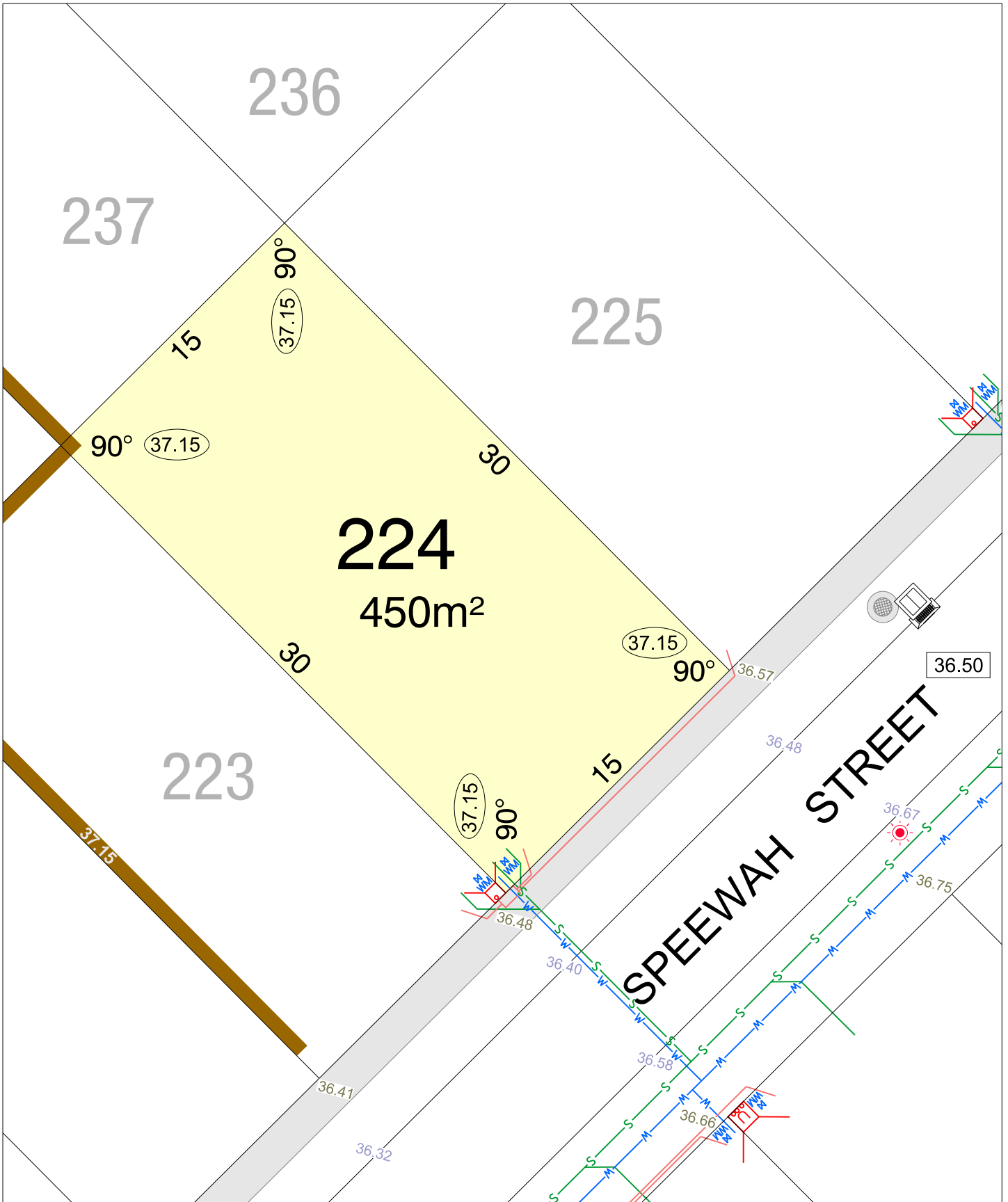


SCALE 1:250

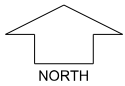
MNG. Ref: 98917lip-028b Date: 28/04/2023  
 Depicted information subject to approvals and survey.  
 All dimensions and areas are subject to survey. The particulars on this brochure are supplied for Information only and shall not be taken as a representation in any respect on the part of the Vendor or its agent. Authorities should be consulted when services are contained within lot boundaries as building restrictions may apply. All retaining walls and associated easements are shown exaggerated for clarity.

## LEGEND

	WATER		POWER DOME - MINI PILLAR	26.80	TOP OF KERB HIEGHT
	WATER METER		POWER DOME - UNIVERSAL PILLAR	26.16	SPOT LEVEL
	WATER HYDRANT		STREETLIGHTS		PAD LEVEL
	WATER VALVE		PADMOUNT SITE		ROAD LEVEL
	DRAINAGE		RETAINING WALL & HEIGHT		NBN CONNECTION
	SEWER / MANHOLE				



# CLARAVALE STAGE 2

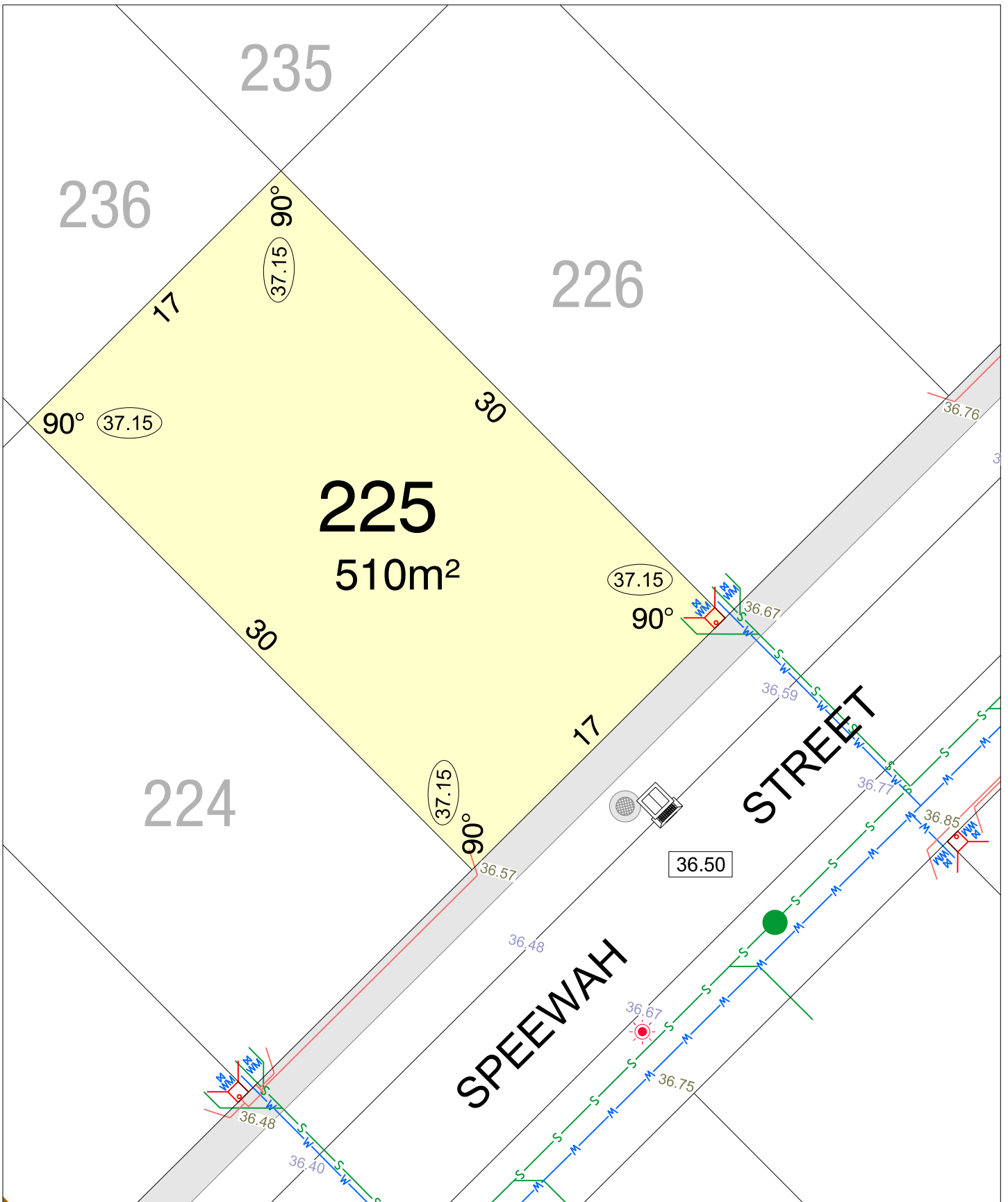


SCALE 1:250

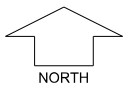
**MNG**. Ref: 98917lip-028b Date: 28/04/2023  
**Depicted information subject to approvals and survey.**  
 All dimensions and areas are subject to survey. The particulars on this brochure are supplied for Information only and shall not be taken as a representation in any respect on the part of the Vendor or its agent. Authorities should be consulted when services are contained within lot boundaries as building restrictions may apply. All retaining walls and associated easements are shown exaggerated for clarity.

## LEGEND

	WATER		POWER DOME - MINI PILLAR	26.80	TOP OF KERB HIEGHT
	WATER METER		POWER DOME - UNIVERSAL PILLAR	26.16	SPOT LEVEL
	WATER HYDRANT		STREETLIGHTS		PAD LEVEL
	WATER VALVE		PADMOUNT SITE		ROAD LEVEL
	DRAINAGE		RETAINING WALL & HEIGHT		NBN CONNECTION
	SEWER / MANHOLE				



# CLARAVALE STAGE 2

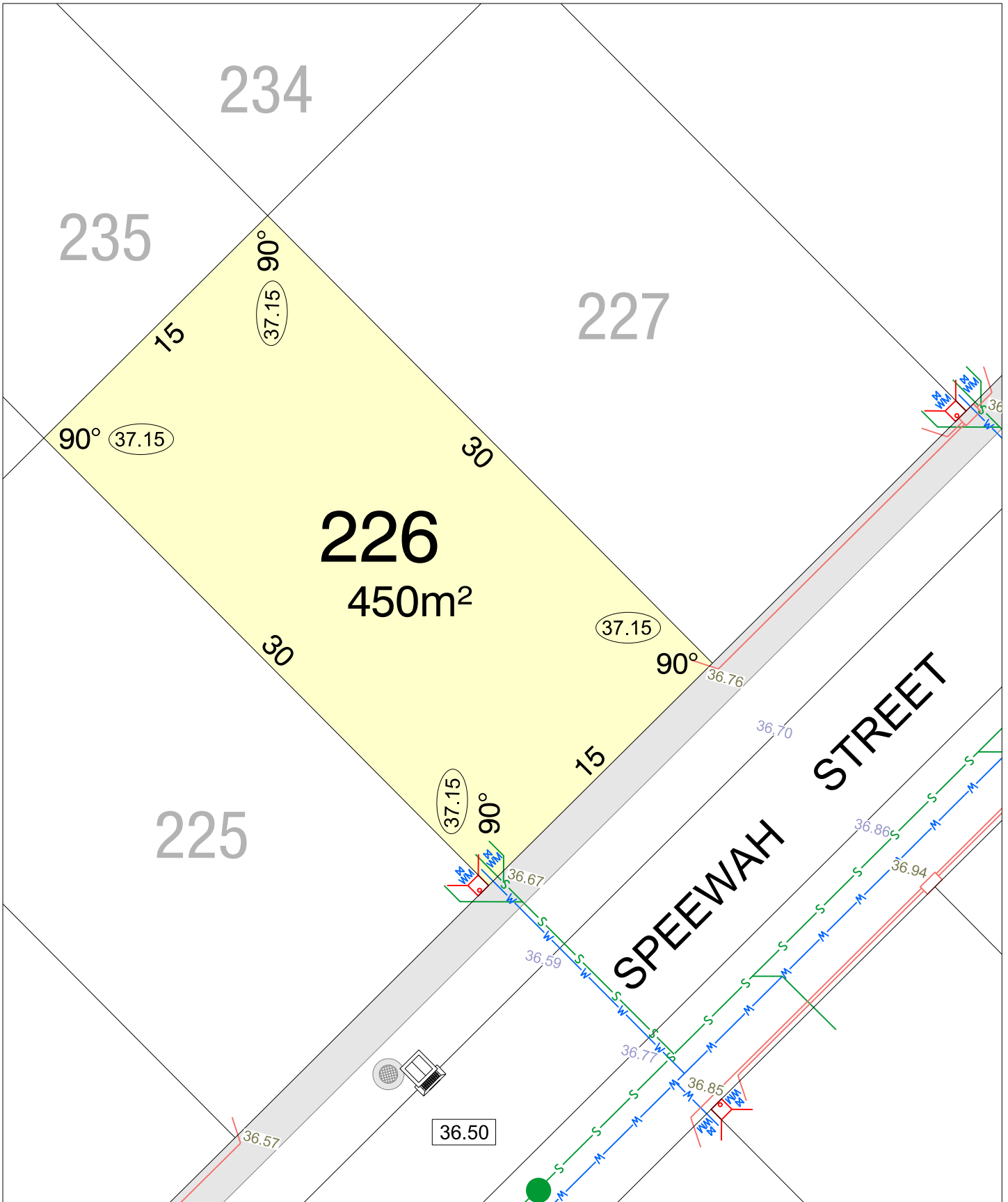


SCALE 1:250

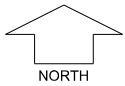
**MNG**. Ref: 98917lip-028b Date: 28/04/2023  
**Depicted information subject to approvals and survey.**  
 All dimensions and areas are subject to survey. The particulars on this brochure are supplied for Information only and shall not be taken as a representation in any respect on the part of the Vendor or its agent. Authorities should be consulted when services are contained within lot boundaries as building restrictions may apply. All retaining walls and associated easements are shown exaggerated for clarity.

## LEGEND

	WATER		POWER DOME - MINI PILLAR	26.80	TOP OF KERB HIEGHT
	WATER METER		POWER DOME - UNIVERSAL PILLAR	26.16	SPOT LEVEL
	WATER HYDRANT		STREETLIGHTS		PAD LEVEL
	WATER VALVE		PADMOUNT SITE	25.40	ROAD LEVEL
	DRAINAGE		RETAINING WALL & HEIGHT		NBN CONNECTION
	SEWER / MANHOLE				



# CLARAVALE STAGE 2

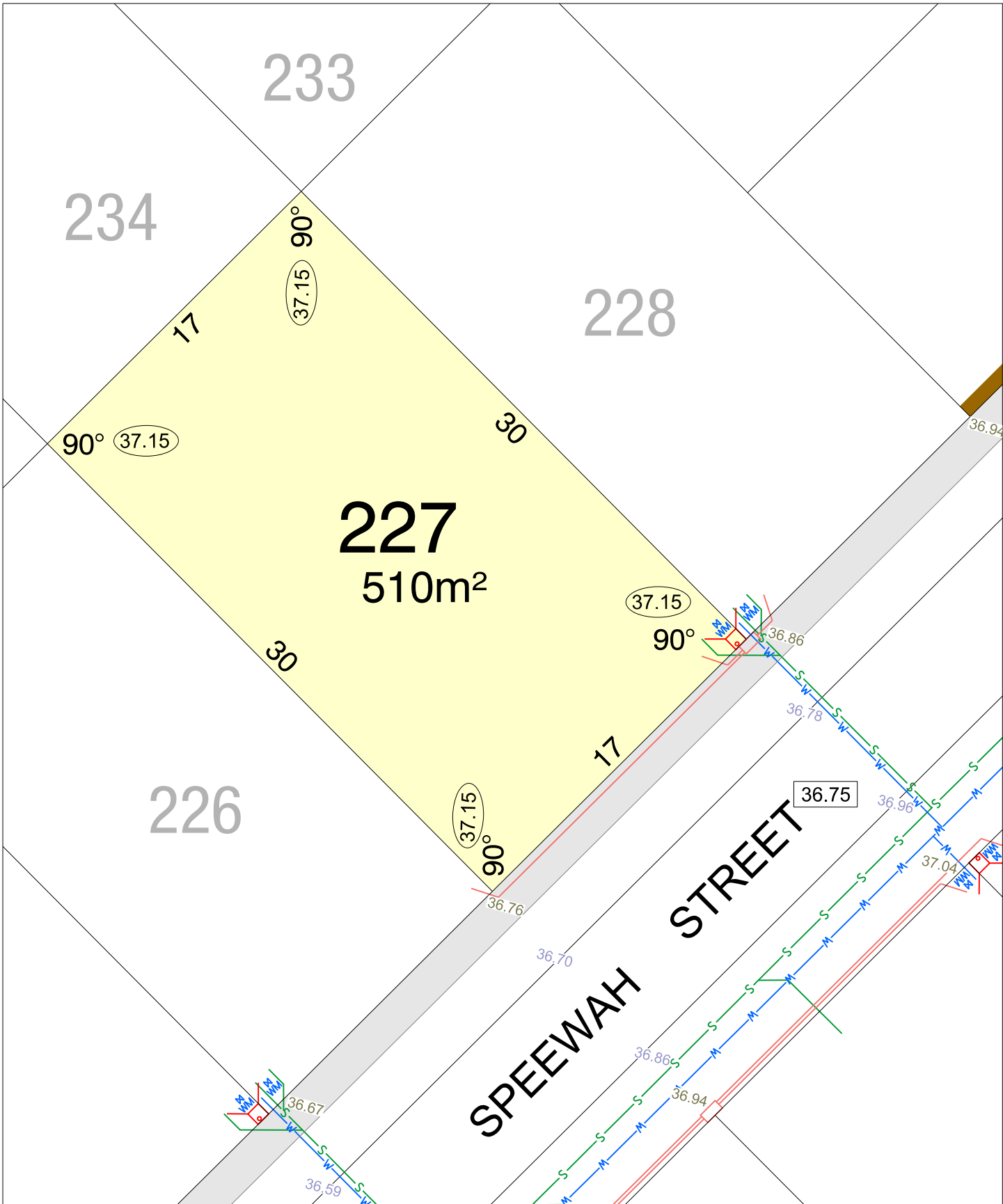


SCALE 1:250

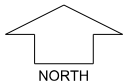
MNG. Ref: 98917lip-028b Date: 28/04/2023  
 Depicted information subject to approvals and survey.  
 All dimensions and areas are subject to survey. The particulars on this brochure are supplied for Information only and shall not be taken as a representation in any respect on the part of the Vendor or its agent. Authorities should be consulted when services are contained within lot boundaries as building restrictions may apply. All retaining walls and associated easements are shown exaggerated for clarity.

## LEGEND

	WATER		POWER DOME - MINI PILLAR	26.80	TOP OF KERB HIEGHT
	WATER METER		POWER DOME - UNIVERSAL PILLAR	26.16	SPOT LEVEL
	WATER HYDRANT		STREETLIGHTS		PAD LEVEL
	WATER VALVE		PADMOUNT SITE		ROAD LEVEL
	DRAINAGE		RETAINING WALL & HEIGHT		NBN CONNECTION
	SEWER / MANHOLE				



# CLARAVALE STAGE 2

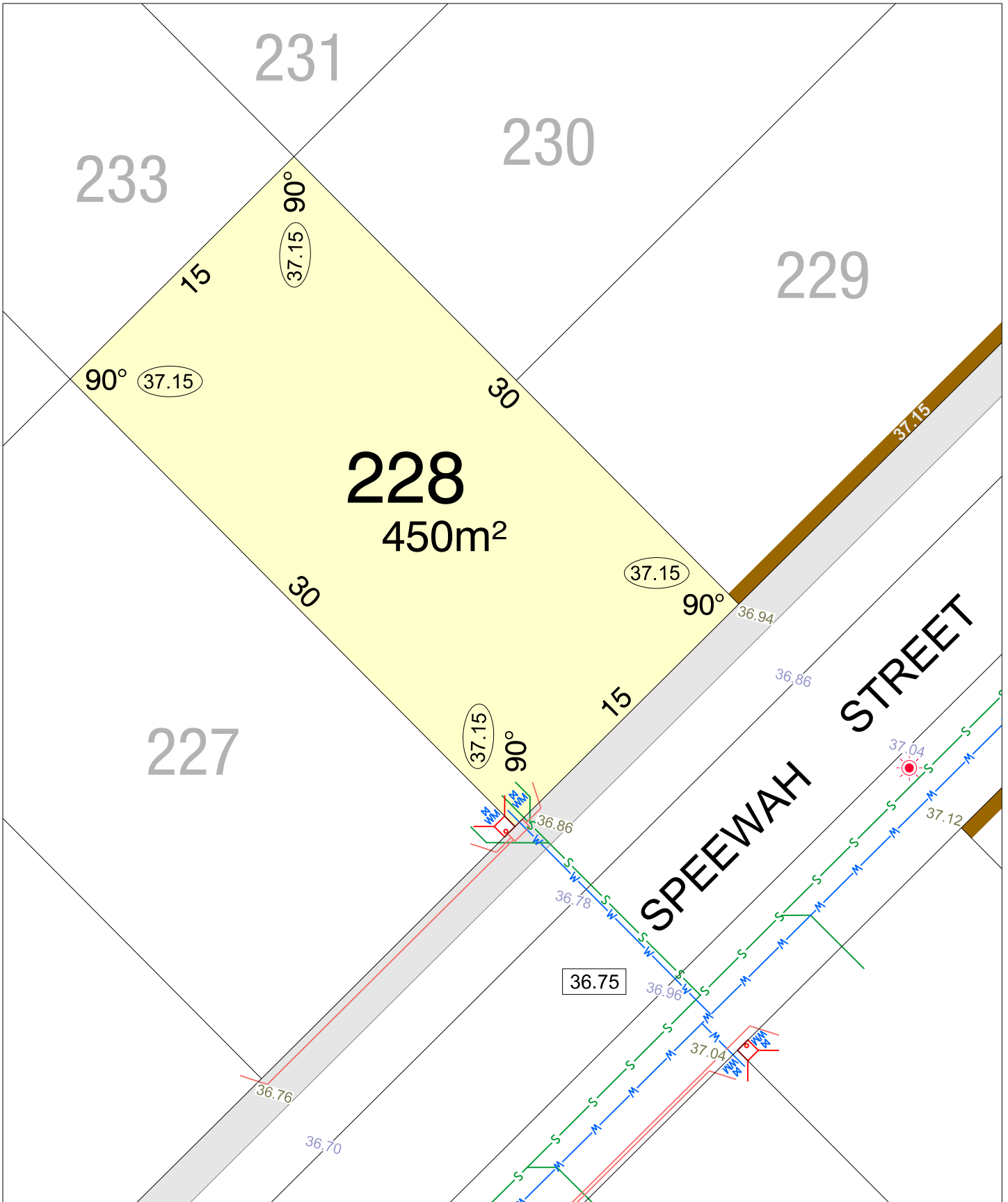


SCALE 1:250

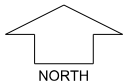
MNG. Ref: 98917lip-028b Date: 28/04/2023  
 Depicted information subject to approvals and survey.  
 All dimensions and areas are subject to survey. The particulars on this brochure are supplied for Information only and shall not be taken as a representation in any respect on the part of the Vendor or its agent. Authorities should be consulted when services are contained within lot boundaries as building restrictions may apply. All retaining walls and associated easements are shown exaggerated for clarity.

## LEGEND

	WATER		POWER DOME - MINI PILLAR	26.80	TOP OF KERB HIEGHT
	WATER METER		POWER DOME - UNIVERSAL PILLAR	26.16	SPOT LEVEL
	WATER HYDRANT		STREETLIGHTS		PAD LEVEL
	WATER VALVE		PADMOUNT SITE		ROAD LEVEL
	DRAINAGE		RETAINING WALL & HEIGHT		NBN CONNECTION
	SEWER / MANHOLE				



# CLARAVALE STAGE 2



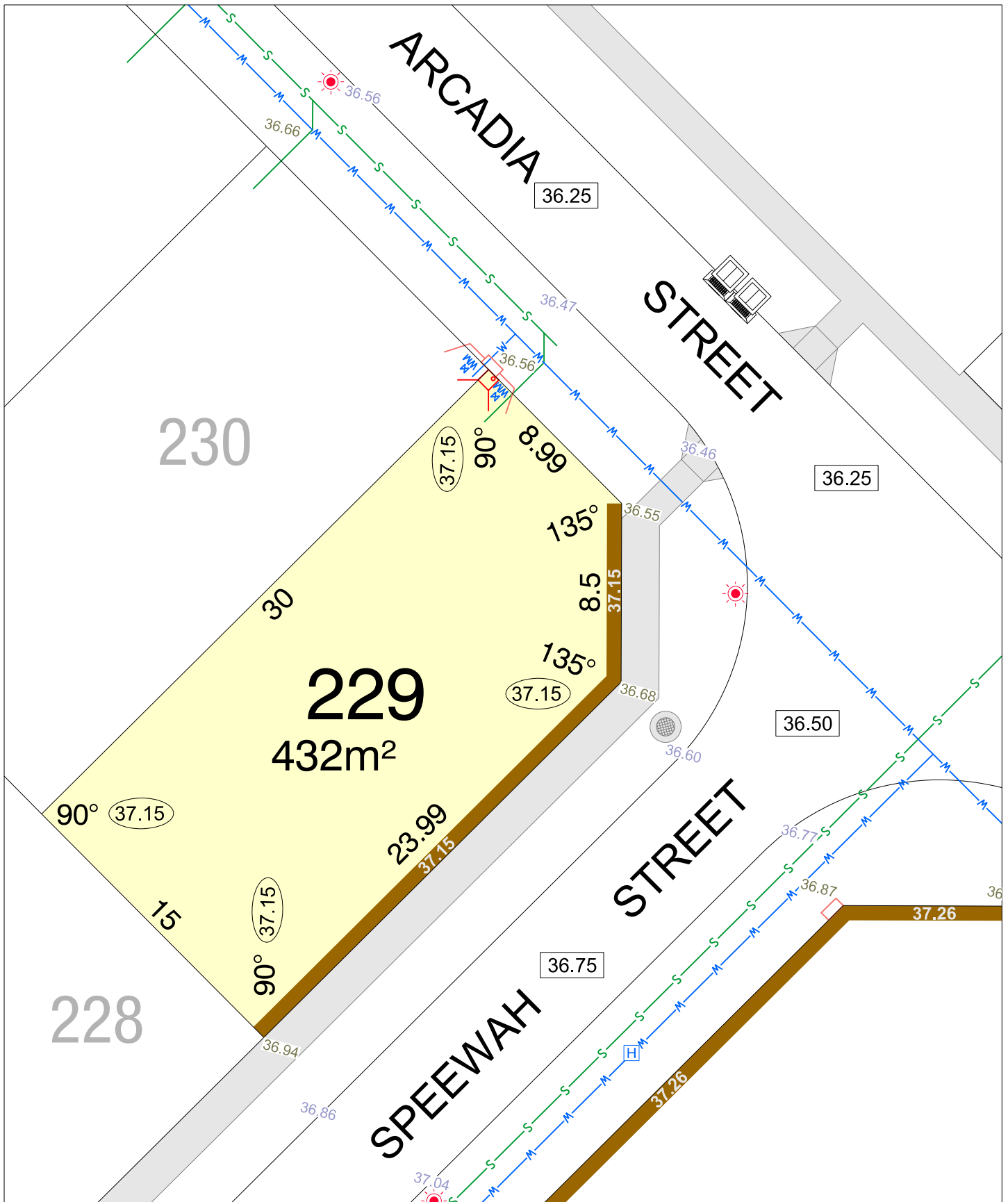
SCALE 1:250

MNG. Ref: 98917lip-028b Date: 28/04/2023  
 Depicted information subject to approvals and survey.  
 All dimensions and areas are subject to survey. The particulars on this brochure are supplied for Information only and shall not be taken as a representation in any respect on the part of the Vendor or its agent. Authorities should be consulted when services are contained within lot boundaries as building restrictions may apply. All retaining walls and associated easements are shown exaggerated for clarity.

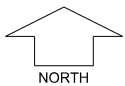
## LEGEND

	WATER		POWER DOME - MINI PILLAR	26.80	TOP OF KERB HIEGHT
	WATER METER		POWER DOME - UNIVERSAL PILLAR	26.16	SPOT LEVEL
	WATER HYDRANT		STREETLIGHTS		PAD LEVEL
	WATER VALVE		PADMOUNT SITE		ROAD LEVEL
	DRAINAGE		RETAINING WALL & HEIGHT		NBN CONNECTION
	SEWER / MANHOLE				





# CLARAVALE STAGE 2

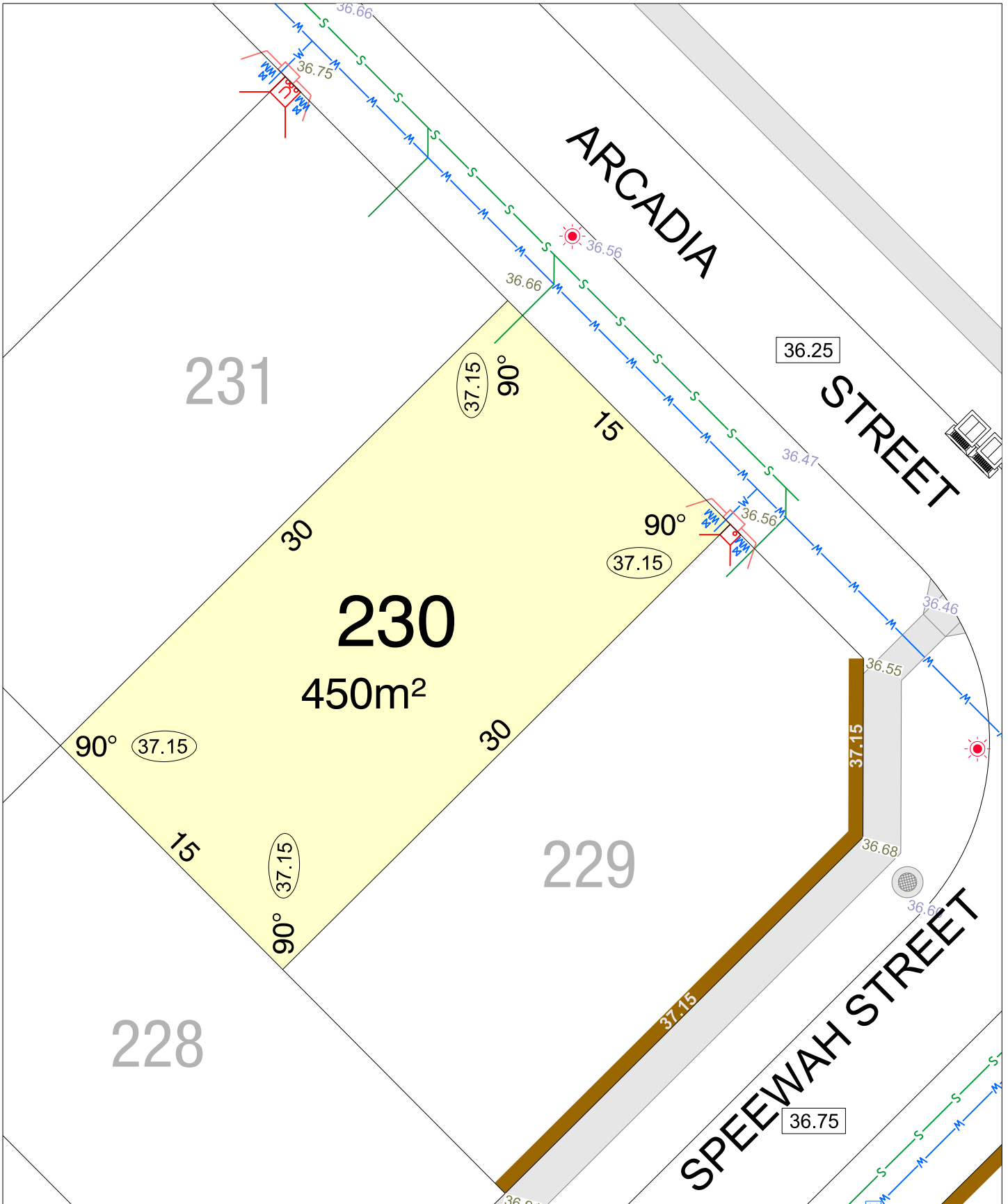


SCALE 1:250

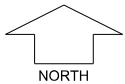
**MNG**. Ref: 98917lip-028b Date: 28/04/2023  
**Depicted information subject to approvals and survey.**  
 All dimensions and areas are subject to survey. The particulars on this brochure are supplied for Information only and shall not be taken as a representation in any respect on the part of the Vendor or its agent. Authorities should be consulted when services are contained within lot boundaries as building restrictions may apply. All retaining walls and associated easements are shown exaggerated for clarity.

## LEGEND

	WATER		POWER DOME - MINI PILLAR	26.80	TOP OF KERB HIEGHT
	WATER METER		POWER DOME - UNIVERSAL PILLAR	26.16	SPOT LEVEL
	WATER HYDRANT		STREETLIGHTS		PAD LEVEL
	WATER VALVE		PADMOUNT SITE		ROAD LEVEL
	DRAINAGE		RETAINING WALL & HEIGHT		NBN CONNECTION
	SEWER / MANHOLE				



# CLARA VALE STAGE 2

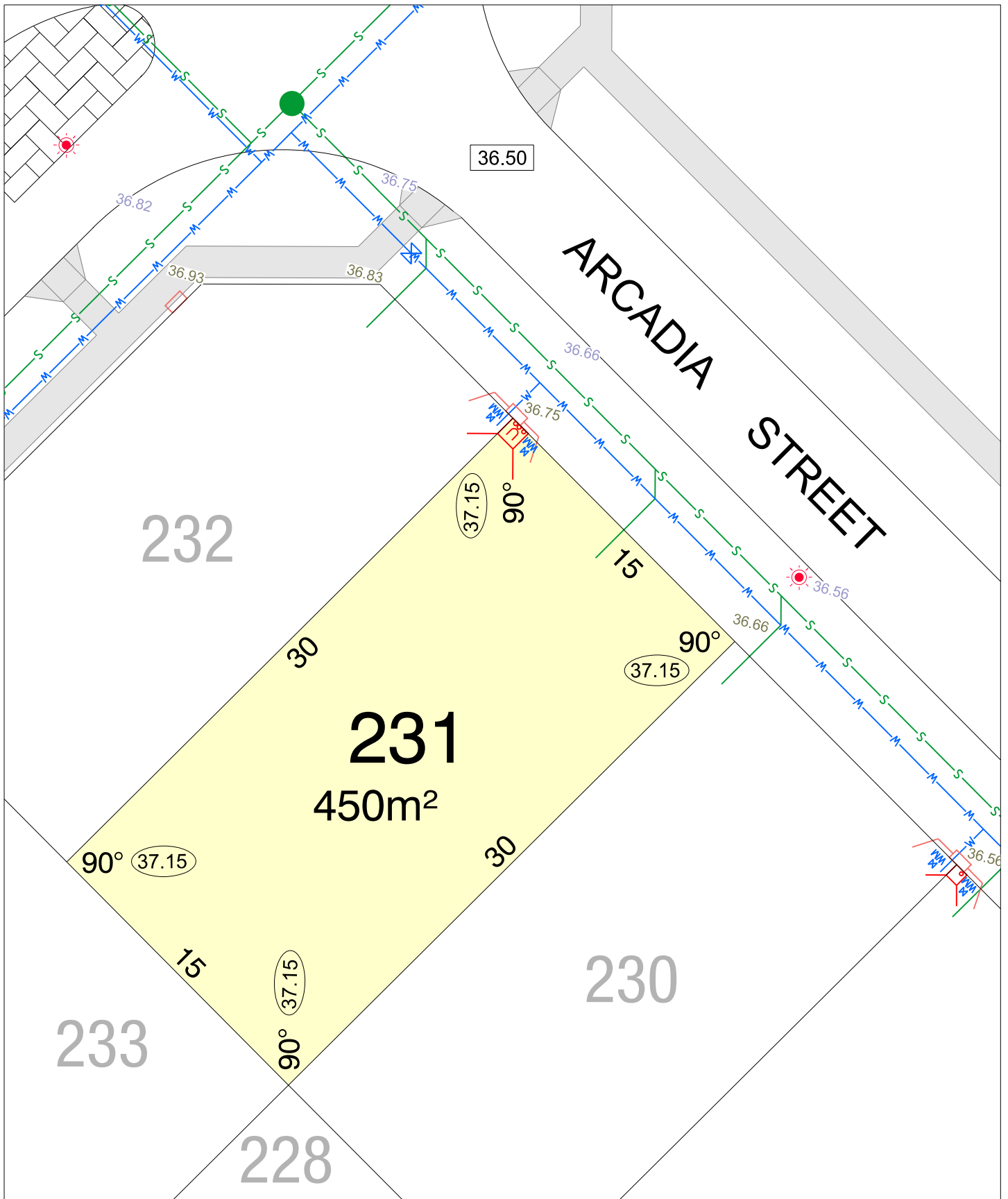


SCALE 1:250

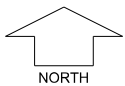
**MNG**, Ref: 98917lip-028b Date: 28/04/2023  
**Depicted information subject to approvals and survey.**  
 All dimensions and areas are subject to survey. The particulars on this brochure are supplied for Information only and shall not be taken as a representation in any respect on the part of the Vendor or its agent. Authorities should be consulted when services are contained within lot boundaries as building restrictions may apply. All retaining walls and associated easements are shown exaggerated for clarity.

## LEGEND

	WATER		POWER DOME - MINI PILLAR		TOP OF KERB HIEGHT
	WATER METER		POWER DOME - UNIVERSAL PILLAR		SPOT LEVEL
	WATER HYDRANT		STREETLIGHTS		PAD LEVEL
	WATER VALVE		PADMOUNT SITE		ROAD LEVEL
	DRAINAGE		RETAINING WALL & HEIGHT		NBN CONNECTION
	SEWER / MANHOLE				



# CLARAVALE STAGE 2

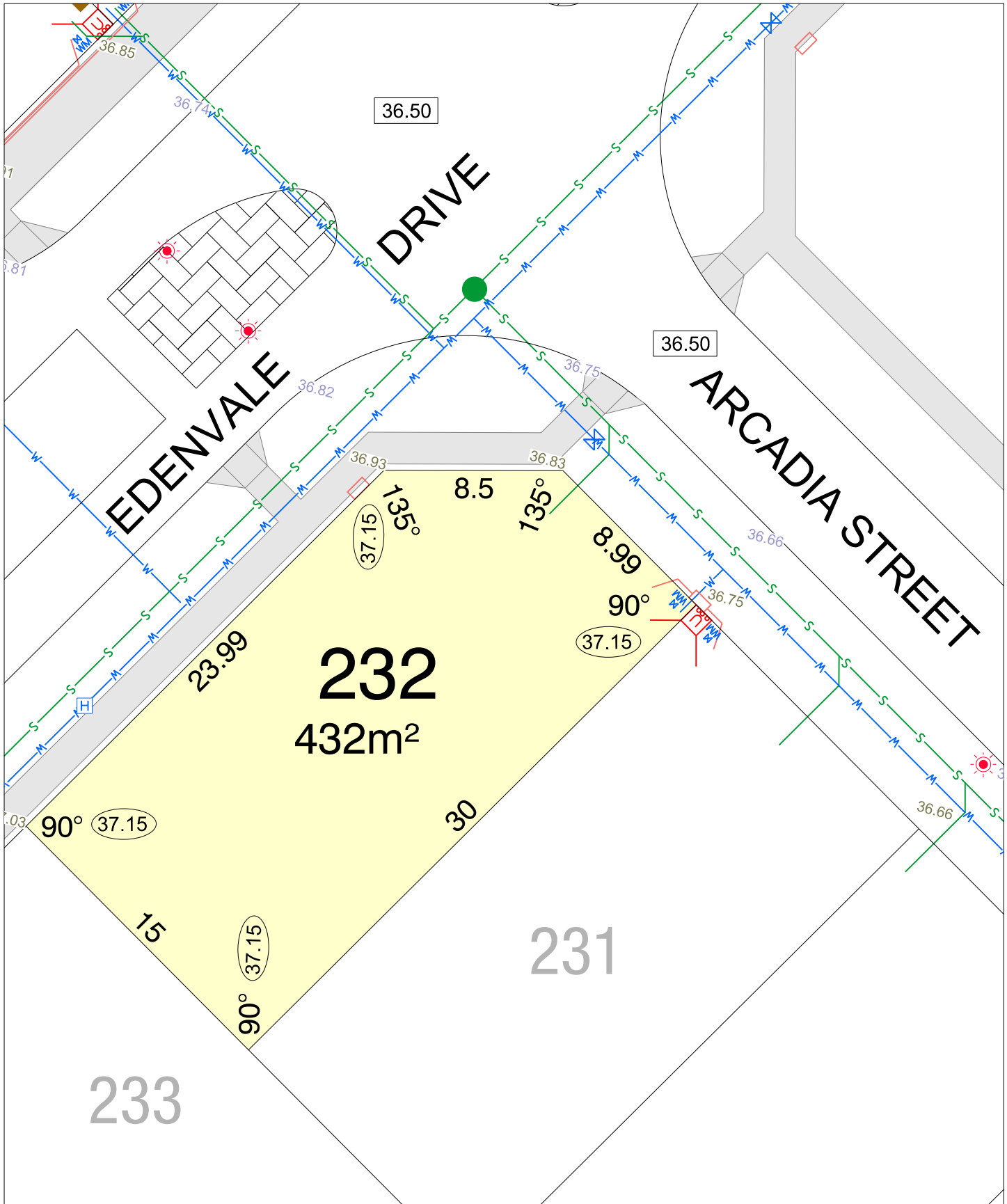


SCALE 1:250

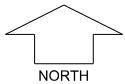
**MNG**. Ref: 98917lip-028b Date: 28/04/2023  
**Depicted information subject to approvals and survey.**  
 All dimensions and areas are subject to survey. The particulars on this brochure are supplied for Information only and shall not be taken as a representation in any respect on the part of the Vendor or its agent. Authorities should be consulted when services are contained within lot boundaries as building restrictions may apply. All retaining walls and associated easements are shown exaggerated for clarity.

## LEGEND

	WATER		POWER DOME - MINI PILLAR	26.80	TOP OF KERB HIEGHT
	WATER METER		POWER DOME - UNIVERSAL PILLAR	26.16	SPOT LEVEL
	WATER HYDRANT		STREETLIGHTS		PAD LEVEL
	WATER VALVE		PADMOUNT SITE	25.40	ROAD LEVEL
	DRAINAGE		RETAINING WALL & HEIGHT		NBN CONNECTION
	SEWER / MANHOLE				



# CLARAVALE STAGE 2

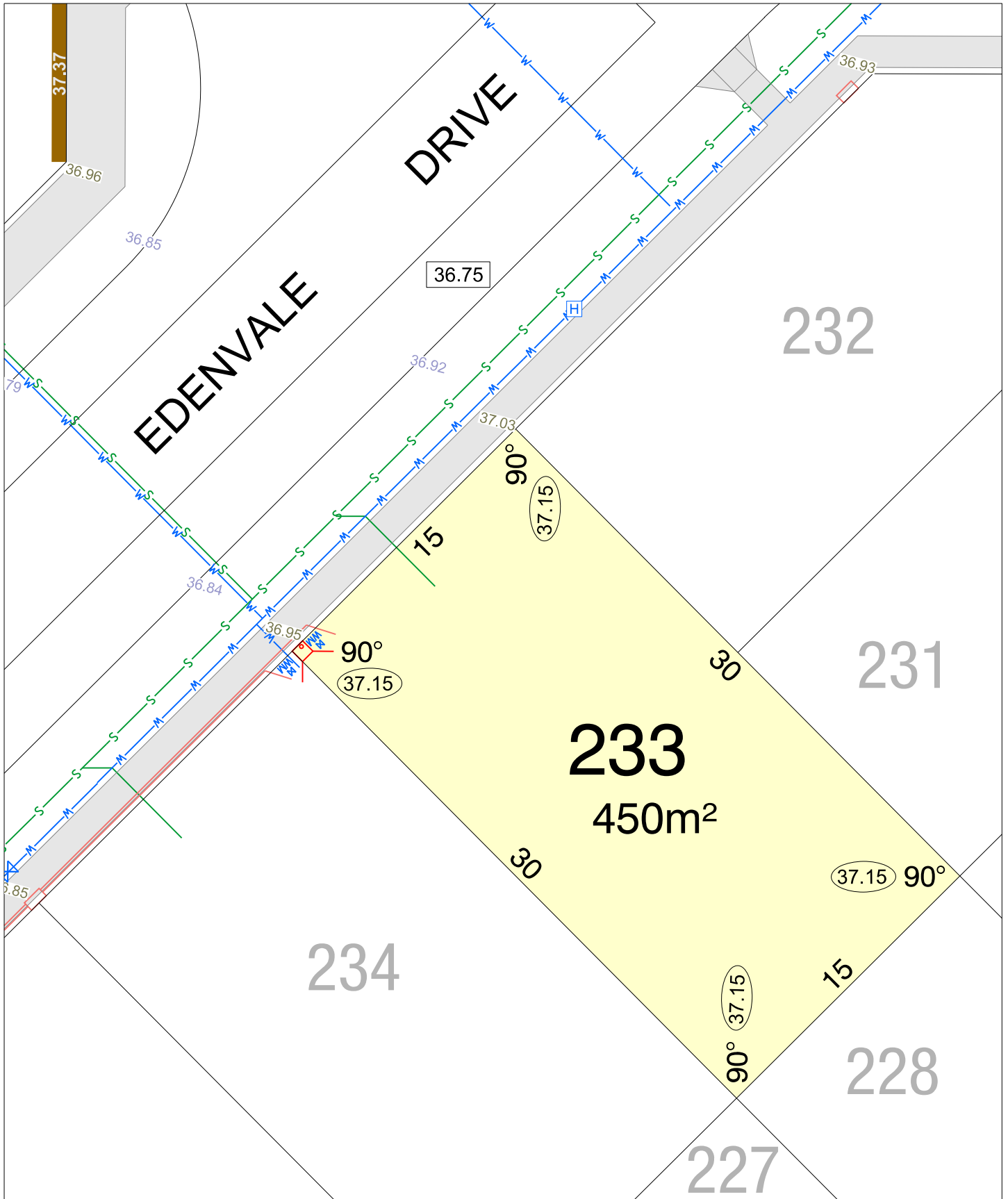


SCALE 1:250

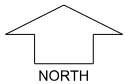
**MNG**, Ref: 98917lip-028b Date: 28/04/2023  
**Depicted information subject to approvals and survey.**  
 All dimensions and areas are subject to survey. The particulars on this brochure are supplied for Information only and shall not be taken as a representation in any respect on the part of the Vendor or its agent. Authorities should be consulted when services are contained within lot boundaries as building restrictions may apply. All retaining walls and associated easements are shown exaggerated for clarity.

## LEGEND

	WATER		POWER DOME - MINI PILLAR		TOP OF KERB HIEGHT
	WATER METER		POWER DOME - UNIVERSAL PILLAR		SPOT LEVEL
	WATER HYDRANT		STREETLIGHTS		PAD LEVEL
	WATER VALVE		PADMOUNT SITE		ROAD LEVEL
	DRAINAGE		RETAINING WALL & HEIGHT		NBN CONNECTION
	SEWER / MANHOLE				



# CLARAVALE STAGE 2

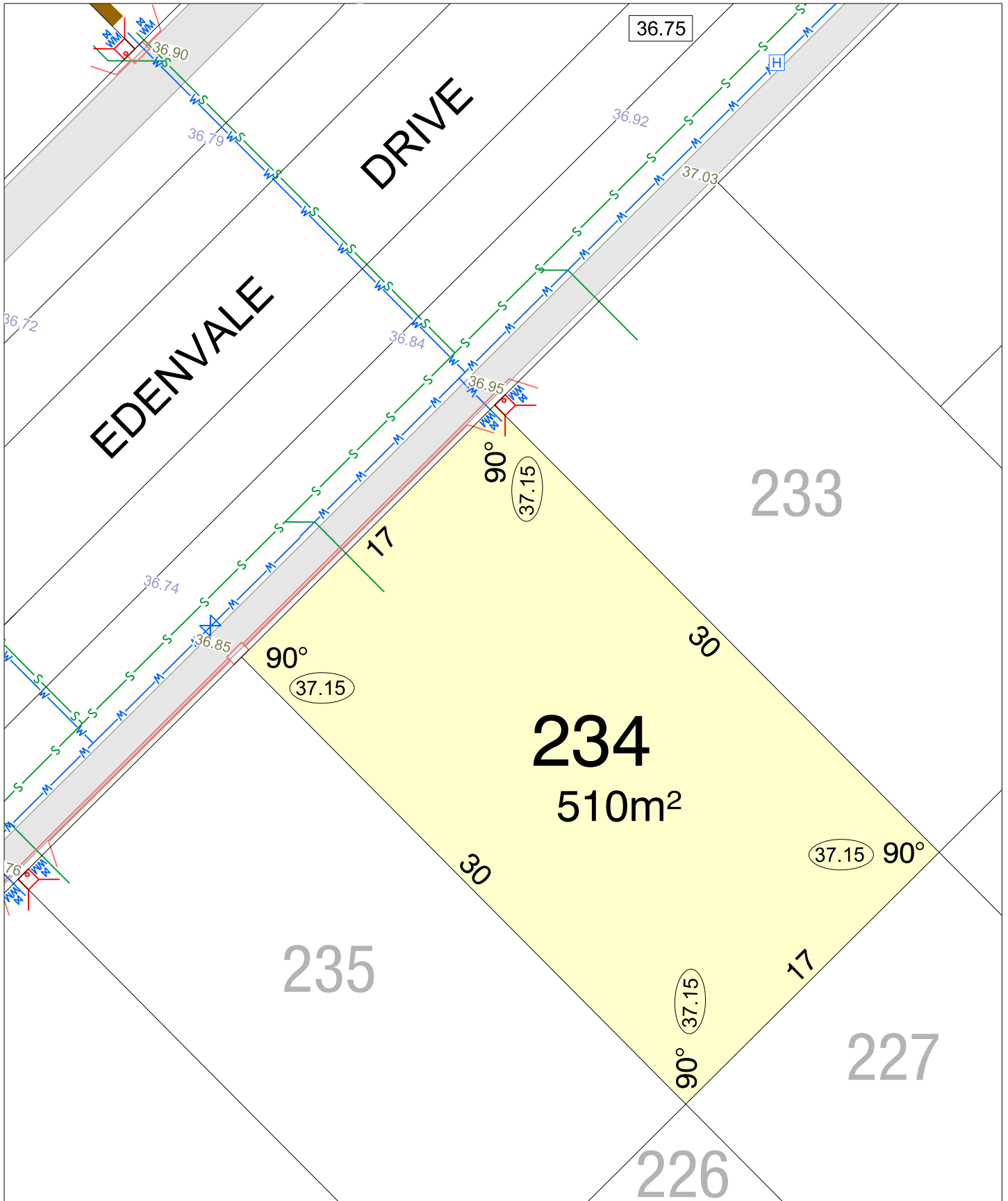


SCALE 1:250

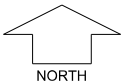
**MNG**. Ref: 98917lip-028b Date: 28/04/2023  
**Depicted information subject to approvals and survey.**  
 All dimensions and areas are subject to survey. The particulars on this brochure are supplied for Information only and shall not be taken as a representation in any respect on the part of the Vendor or its agent. Authorities should be consulted when services are contained within lot boundaries as building restrictions may apply. All retaining walls and associated easements are shown exaggerated for clarity.

## LEGEND

- |  |                 |  |                               |  |                          |
|--|-----------------|--|-------------------------------|--|--------------------------|
|  | WATER           |  | POWER DOME - MINI PILLAR      |  | 26.80 TOP OF KERB HIEGHT |
|  | WATER METER     |  | POWER DOME - UNIVERSAL PILLAR |  | 26.16 SPOT LEVEL         |
|  | WATER HYDRANT   |  | STREETLIGHTS                  |  | 26.90 PAD LEVEL          |
|  | WATER VALVE     |  | PADMOUNT SITE                 |  | 25.40 ROAD LEVEL         |
|  | DRAINAGE        |  | RETAINING WALL & HEIGHT       |  | NBN CONNECTION           |
|  | SEWER / MANHOLE |  |                               |  |                          |



# CLARAVALE STAGE 2

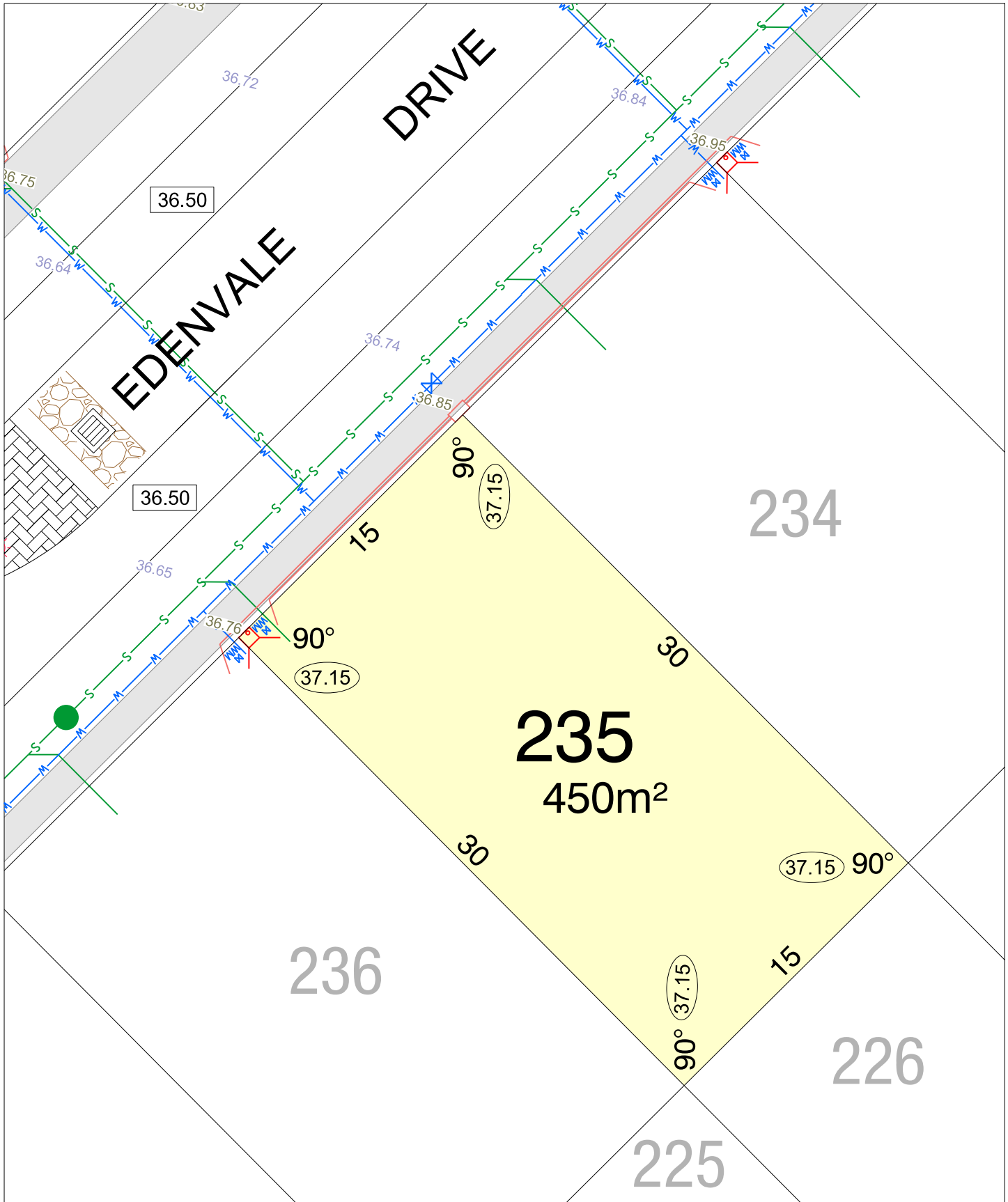


SCALE 1:250

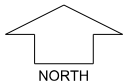
**MNG**. Ref: 98917lip-028b Date: 28/04/2023  
**Depicted information subject to approvals and survey.**  
 All dimensions and areas are subject to survey. The particulars on this brochure are supplied for Information only and shall not be taken as a representation in any respect on the part of the Vendor or its agent. Authorities should be consulted when services are contained within lot boundaries as building restrictions may apply. All retaining walls and associated easements are shown exaggerated for clarity.

## LEGEND

	WATER		POWER DOME - MINI PILLAR		26.80 TOP OF KERB HIEGHT
	WATER METER		POWER DOME - UNIVERSAL PILLAR		26.16 SPOT LEVEL
	WATER HYDRANT		STREETLIGHTS		26.30 PAD LEVEL
	WATER VALVE		PADMOUNT SITE		25.40 ROAD LEVEL
	DRAINAGE		RETAINING WALL & HEIGHT		26.54
	SEWER / MANHOLE		NBN CONNECTION		



# CLARAVALE STAGE 2

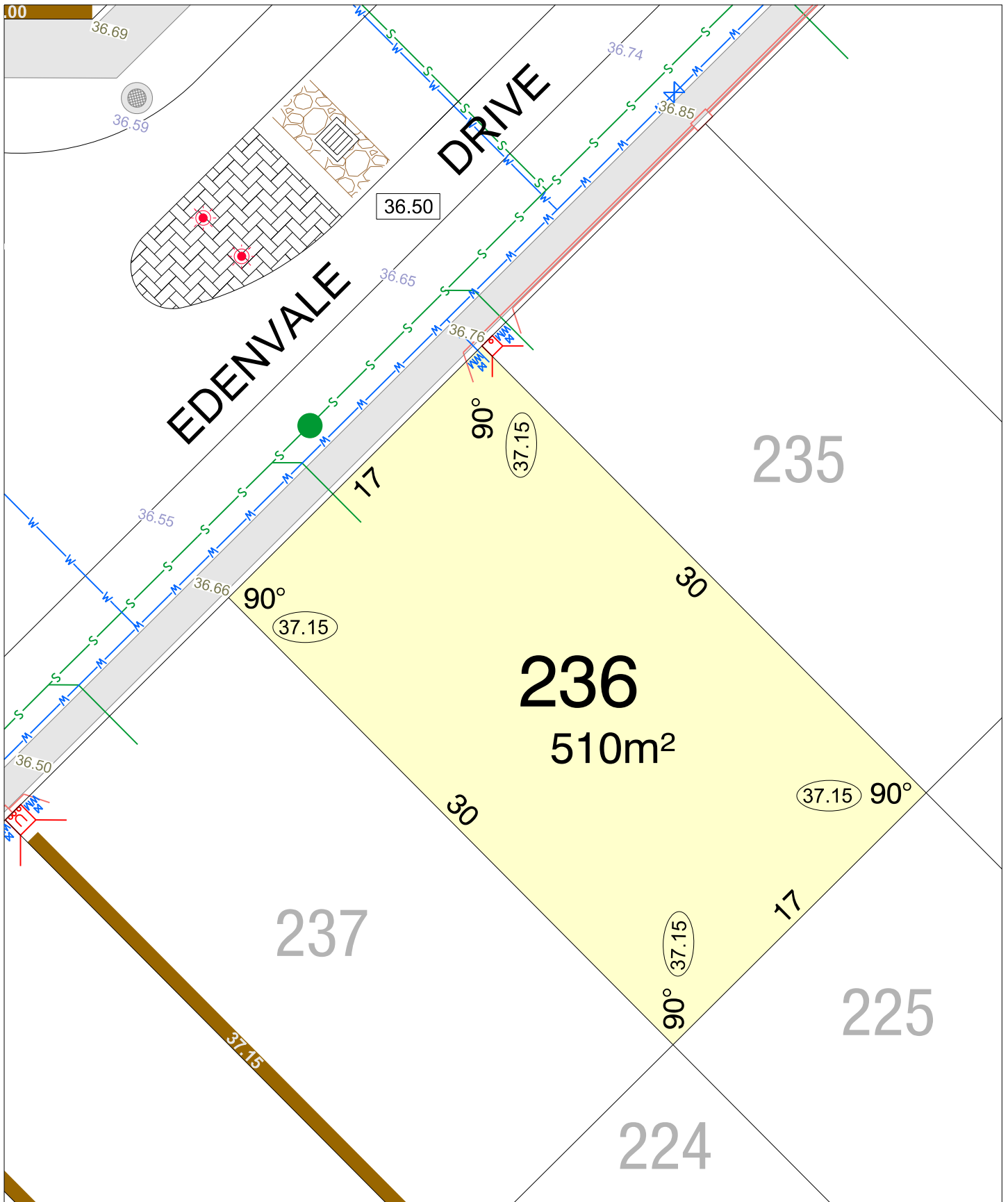


SCALE 1:250

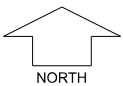
**MNG**, Ref: 98917lip-028b Date: 28/04/2023  
**Depicted information subject to approvals and survey.**  
 All dimensions and areas are subject to survey. The particulars on this brochure are supplied for Information only and shall not be taken as a representation in any respect on the part of the Vendor or its agent. Authorities should be consulted when services are contained within lot boundaries as building restrictions may apply. All retaining walls and associated easements are shown exaggerated for clarity.

## LEGEND

- |  |                 |  |                               |  |                          |
|--|-----------------|--|-------------------------------|--|--------------------------|
|  | WATER           |  | POWER DOME - MINI PILLAR      |  | 26.80 TOP OF KERB HIEGHT |
|  | WATER METER     |  | POWER DOME - UNIVERSAL PILLAR |  | 26.16 SPOT LEVEL         |
|  | WATER HYDRANT   |  | STREETLIGHTS                  |  | 36.90 PAD LEVEL          |
|  | WATER VALVE     |  | PADMOUNT SITE                 |  | 25.40 ROAD LEVEL         |
|  | DRAINAGE        |  | RETAINING WALL & HEIGHT       |  | NBN CONNECTION           |
|  | SEWER / MANHOLE |  |                               |  |                          |



# CLARAVALE STAGE 2



SCALE 1:250

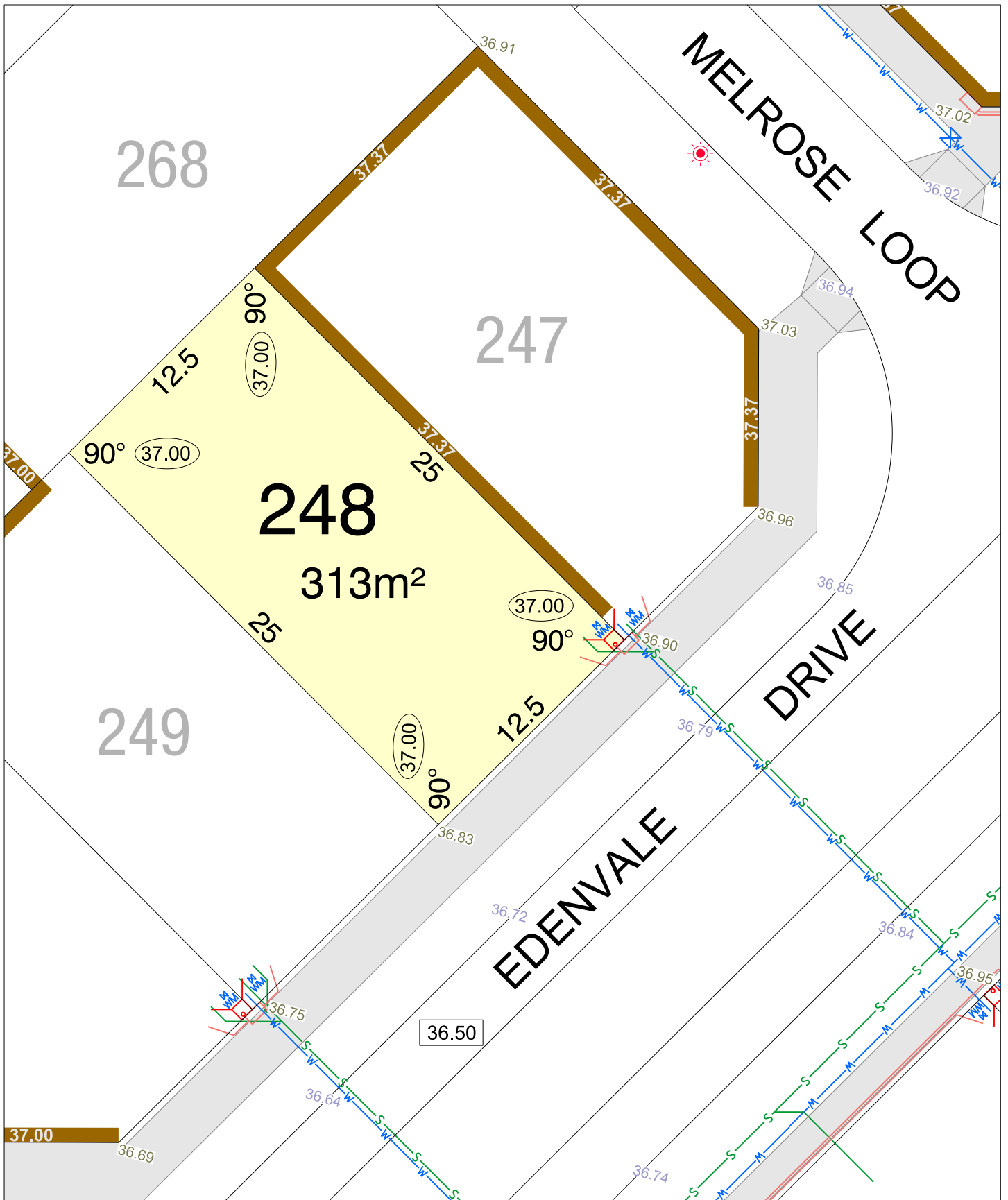
**MNG.** Ref: 98917lip-028b Date: 28/04/2023  
**Depicted information subject to approvals and survey.**  
 All dimensions and areas are subject to survey. The particulars on this brochure are supplied for Information only and shall not be taken as a representation in any respect on the part of the Vendor or its agent. Authorities should be consulted when services are contained within lot boundaries as building restrictions may apply. All retaining walls and associated easements are shown exaggerated for clarity.

## LEGEND

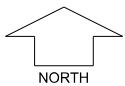
	WATER		POWER DOME - MINI PILLAR		TOP OF KERB HIEGHT
	WATER METER		POWER DOME - UNIVERSAL PILLAR		SPOT LEVEL
	WATER HYDRANT		STREETLIGHTS		PAD LEVEL
	WATER VALVE		PADMOUNT SITE		ROAD LEVEL
	DRAINAGE		RETAINING WALL & HEIGHT		NBN CONNECTION
	SEWER / MANHOLE				







# CLARA VALE STAGE 2

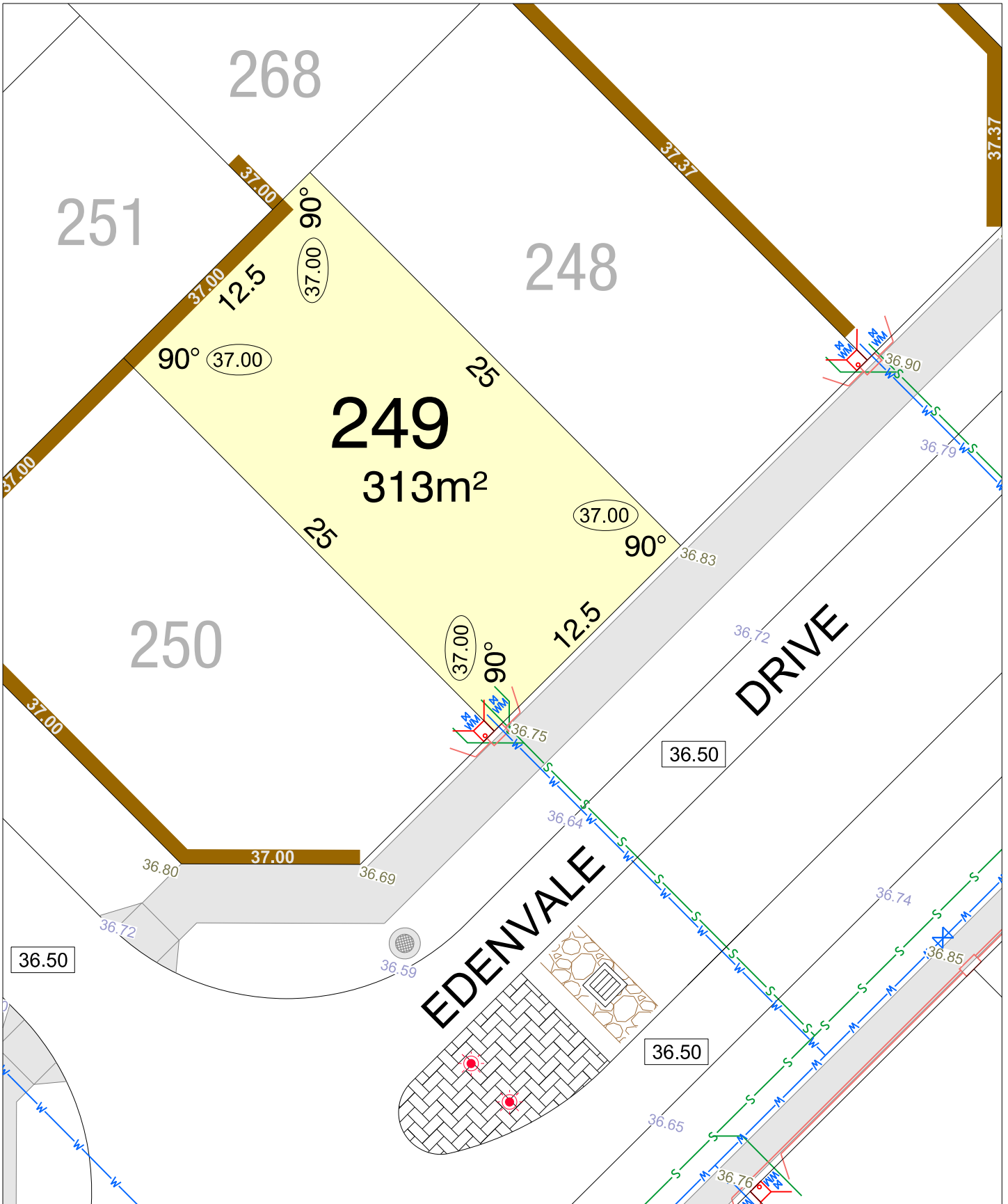


SCALE 1:250

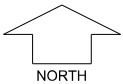
**MNG**. Ref: 98917lip-028b Date: 28/04/2023  
**Depicted information subject to approvals and survey.**  
 All dimensions and areas are subject to survey. The particulars on this brochure are supplied for Information only and shall not be taken as a representation in any respect on the part of the Vendor or its agent. Authorities should be consulted when services are contained within lot boundaries as building restrictions may apply. All retaining walls and associated easements are shown exaggerated for clarity.

## LEGEND

	WATER		POWER DOME - MINI PILLAR	26.80	TOP OF KERB HIEGHT
	WATER METER		POWER DOME - UNIVERSAL PILLAR	26.16	SPOT LEVEL
	WATER HYDRANT		STREETLIGHTS		PAD LEVEL
	WATER VALVE		PADMOUNT SITE		ROAD LEVEL
	DRAINAGE		RETAINING WALL & HEIGHT		NBN CONNECTION
	SEWER / MANHOLE				



# CLARAVALE STAGE 2

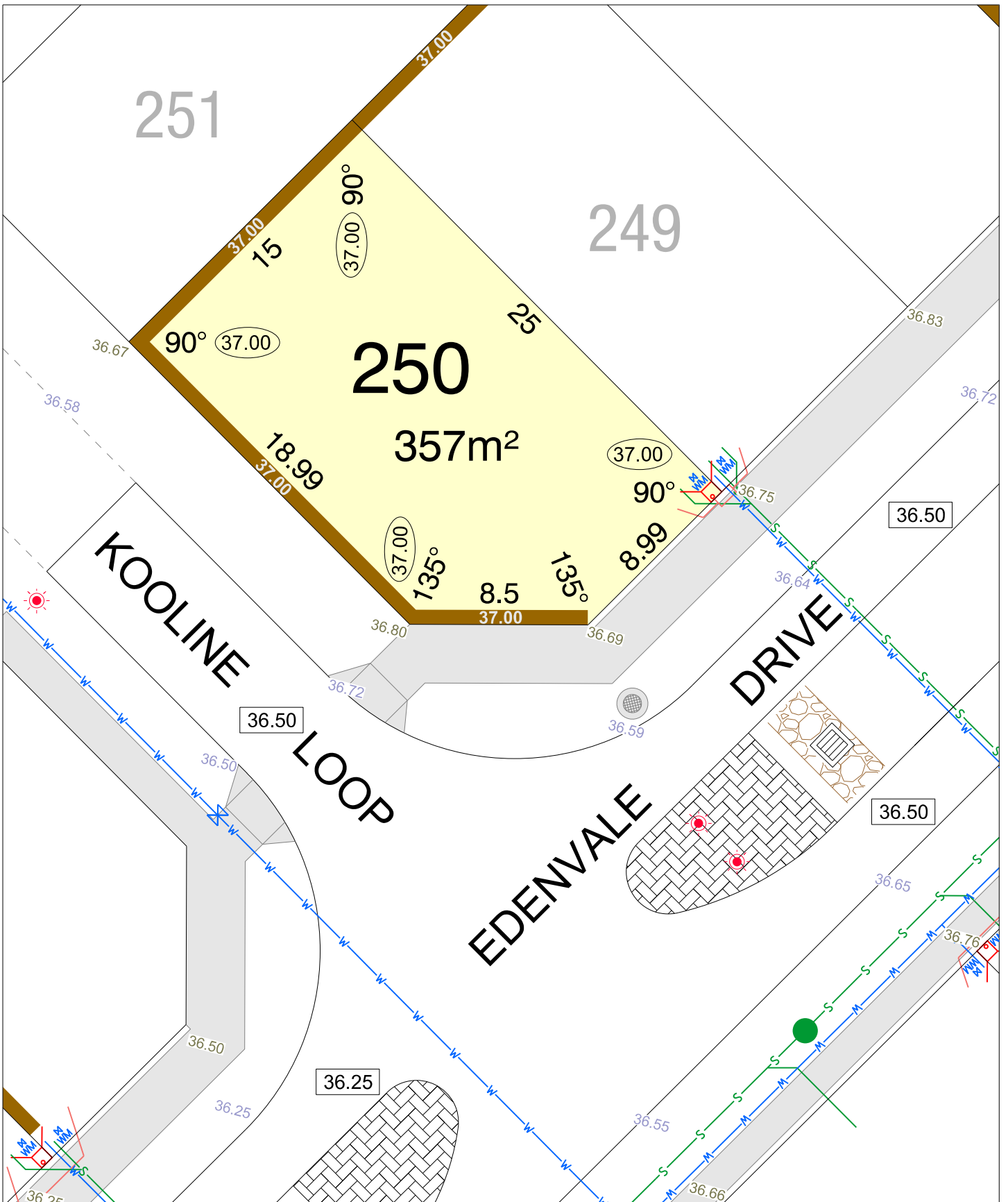


SCALE 1:250

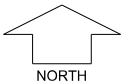
**MNG**, Ref: 98917lip-028b Date: 28/04/2023  
**Depicted information subject to approvals and survey.**  
 All dimensions and areas are subject to survey. The particulars on this brochure are supplied for Information only and shall not be taken as a representation in any respect on the part of the Vendor or its agent. Authorities should be consulted when services are contained within lot boundaries as building restrictions may apply. All retaining walls and associated easements are shown exaggerated for clarity.

## LEGEND

	WATER		POWER DOME - MINI PILLAR	26.80	TOP OF KERB HIEGHT
	WATER METER		POWER DOME - UNIVERSAL PILLAR	26.16	SPOT LEVEL
	WATER HYDRANT		STREETLIGHTS		PAD LEVEL
	WATER VALVE		PADMOUNT SITE	25.40	ROAD LEVEL
	DRAINAGE		RETAINING WALL & HEIGHT		NBN CONNECTION
	SEWER / MANHOLE				



# CLARAVALE STAGE 2

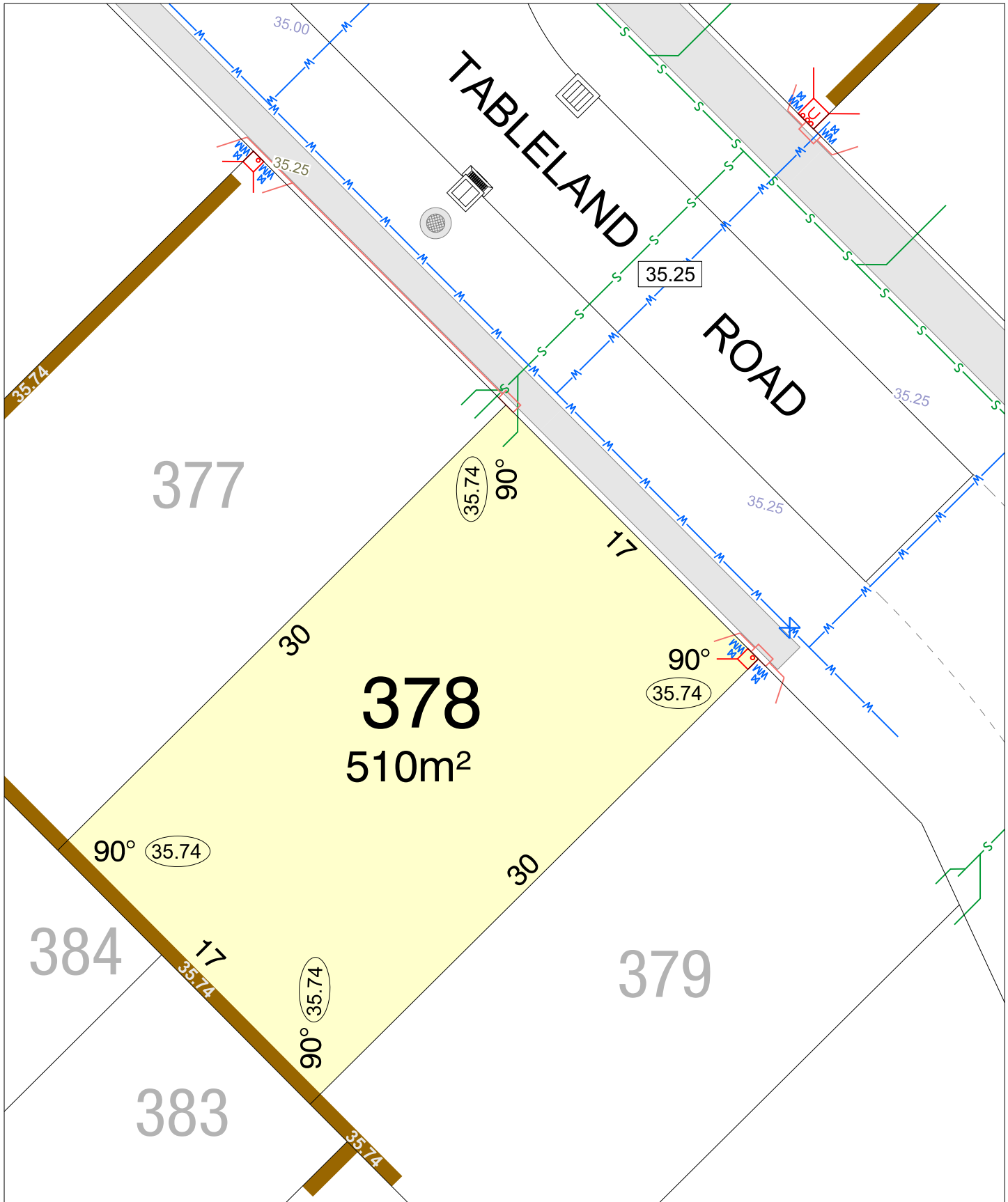


SCALE 1:250

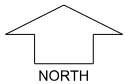
**MNG.** Ref: 98917lip-028b Date: 28/04/2023  
**Depicted information subject to approvals and survey.**  
 All dimensions and areas are subject to survey. The particulars on this brochure are supplied for Information only and shall not be taken as a representation in any respect on the part of the Vendor or its agent. Authorities should be consulted when services are contained within lot boundaries as building restrictions may apply. All retaining walls and associated easements are shown exaggerated for clarity.

## LEGEND

	WATER		POWER DOME - MINI PILLAR	26.80	TOP OF KERB HIEGHT
	WATER METER		POWER DOME - UNIVERSAL PILLAR	26.16	SPOT LEVEL
	WATER HYDRANT		STREETLIGHTS		PAD LEVEL
	WATER VALVE		PADMOUNT SITE	[25.40]	ROAD LEVEL
	DRAINAGE		RETAINING WALL & HEIGHT		NBN CONNECTION
	SEWER / MANHOLE				



# CLARAVALE STAGE 2



SCALE 1:250

**MNG**, Ref: 98917lip-028b Date: 28/04/2023  
**Depicted information subject to approvals and survey.**  
 All dimensions and areas are subject to survey. The particulars on this brochure are supplied for Information only and shall not be taken as a representation in any respect on the part of the Vendor or its agent. Authorities should be consulted when services are contained within lot boundaries as building restrictions may apply. All retaining walls and associated easements are shown exaggerated for clarity.

## LEGEND

	WATER		POWER DOME - MINI PILLAR	26.80	TOP OF KERB HIEGHT
	WATER METER		POWER DOME - UNIVERSAL PILLAR	26.16	SPOT LEVEL
	WATER HYDRANT		STREETLIGHTS		PAD LEVEL
	WATER VALVE		PADMOUNT SITE	25.40	ROAD LEVEL
	DRAINAGE		RETAINING WALL & HEIGHT		NBN CONNECTION
	SEWER / MANHOLE				